












# South Road Soccer Fields Site Plan

Rev. 11-4-2010  
Rev. 2-10-2011

## Legend

-  25-ft No Disturb Zone
-  50-ft Wetland Buffer
-  100-ft Wetland Buffer
-  Proposed Fields
-  Existing Fields
-  Intermittent Stream
-  Existing Gravel Parking
-  Detention Basin
-  Wetland
-  Existing Tree



Bedford Public Works  
October 2010  
The information displayed on this or any other map produced by the Town of Bedford is for reference purposes only. The Town of Bedford does not guarantee the accuracy of the data. Users are responsible for determining the suitability for their own individual needs.

