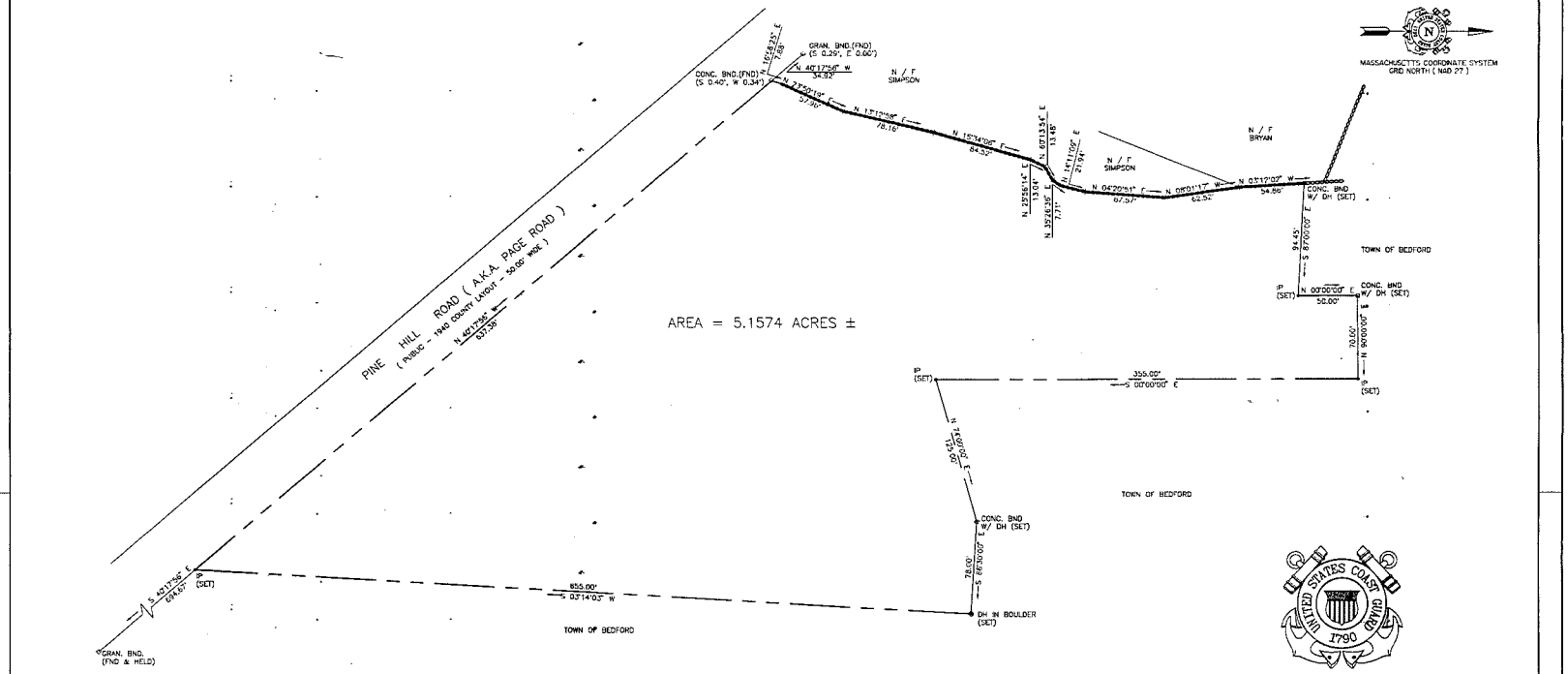

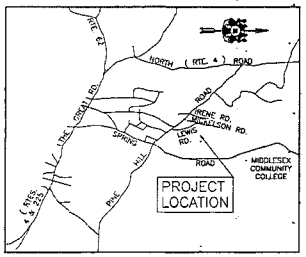

VICINITY MAP
SCALE: NONE

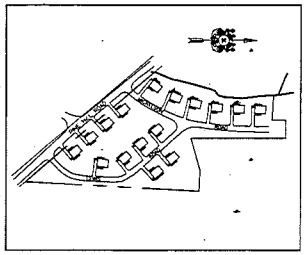

LOCATION MAP
SCALE: NONE

REFERENCE IS MADE TO THE FOLLOWING DEEDS AND PLANS RECORDED AT THE MIDDLESEX DISTRICT REGISTRY OF DEEDS:
DEED BOOK 9122 / PAGE 491
DEED BOOK 15097 / PAGE 212
DEED BOOK 10207 / PAGE 13
PLAN BOOK 7867 / PLAN 217
PLAN BOOK 10207 / PLAN 107
BOSTON & MAINE RR VAL PLAN V13.3/2

DRAWING SCALE: 1 INCH = 40 FEET

REV.	DATE	APPR.	DESCRIPTION	BY

DESIGNED –
DRAWN –
EDITED –
CHECKED –
REVIEWED BY:
PROJECT ENGINEER
REVIEWED BY:
BRANCH CHIEF
REVIEWED BY:
TECHNICAL DIRECTOR

U.S. COAST GUARD PROVIDENCE, RI
CIVIL ENGINEERING UNIT

BOUNDARY PLAN
DISTRICT #1
BEDFORD MASSACHUSETTS
FAMILY HOUSING BEDFORD
CIVIL
BOUNDARY SURVEY

APPROVED
COMMANDING OFFICER, CEU
DATE
DISCIPLINE/SHT. NO.
DRAWING NUMBER
01–P5410
P000802
SCALE: AS SHOWN
SHEET 1 OF 2

PLOTTING SCALE: 1"=40'