United States Coast Guard
U.S. Department of Homeland Security

TETRA TECH

FINAL

Environmental Compliance Due Diligence Activities Report

U.S. Coast Guard Bedford, Massachusetts Housing Units

1, 2, 3, 4 and 6 Lewis Road
1, 2, 3, 4, 5 and 6 Michelson Lane
33, 35, 37 and 39 Pine Hill Road
Bedford, Massachusetts, 01730
Contract No. GS-00P-14-CY-A-0002/Award No. GS-P-00-14-CY-5026
July 2015

United States Coast Guard
U.S. Department of Homeland Security

TETRA TECH

FINAL

Executive Summary Report

U.S. Coast Guard Bedford, Massachusetts Housing Units

1, 2, 3, 4 and 6 Lewis Road
1, 2, 3, 4, 5 and 6 Michelson Lane
33, 35, 37 and 39 Pine Hill Road
Bedford, Massachusetts, 01730
Contract No. GS-00P-14-CY-A-0002/Award No. GS-P-00-14-CY-5026

Prepared For:

United States General Services Administration

Office of Real Property Utilization and Disposal
1800 F Street, NW
Washington, DC 20405

Prepared By:

Tetra Tech, Inc.

45610 Woodland Road, Suite 400
Sterling, VA 20166
July 2015

Tetra Tech Project No: 103G1058243
Date of Site Visits: October 13, 14, 15, and 22, 2014

Jimmy Kehs
Project Manager

Jeremy B. Travis
Program Manager

TABLE OF CONTENTS

ACRONYMS AND ABBREVIATIONS II
1.0 INTRODUCTION 1-1
1.1 Site Location and Description 1-1
2.0 PHASE I ENVIRONMENTAL DUE DILIGENCE AUDIT OVERVIEW 2-1
3.0 ASBESTOS-CONTAINING MATERIALS SURVEY AND CONDITION/RISK ASSESSMENT OVERVIEW 3-1
4.0 LEAD BASED PAINT INSPECTION AND RISK ASSESSMENT OVERVIEW 4-1
5.0 LEAD IN SOIL SAMPLING OVERVIEW 5-1
6.0 ENVIRONMENTAL INFORMATION AND NEPA DATA GATHERING OVERVIEW 6-1
7.0 CONCLUSIONS AND RECOMMENDATIONS 7-1
7.1 Conclusions 7-1
7.2 Recommendations 7-3
7.3 Limitations 7-4
8.0 REFERENCES 8-1

TABLES

Table 1 Summary of Housing Units

FIGURES

Figure 1 Site Location Map
Figure 2 Site Layout Map

APPENDICES

Appendix A Phase I EDDA Report
Appendix B Asbestos-Containing Material Survey and Condition/Risk Assessment Report
Appendix C Lead-Based Paint Inspection and Risk Assessment Report
Appendix D Lead in Soil Sampling Report
Appendix E Environmental Information and NEPA Data Gathering Report

ACRONYMS AND ABBREVIATIONS

ACM	asbestos-containing materials
AIRFA	American Indian Religious Freedom Act
Alpha	Alpha Analytical Laboratory, Inc.
ARPA	Archaeological Resources Protection Act
AST	aboveground storage tank
ASTM	American Society of Testing and Materials
bsg	below ground surface
CEQ	Council on Environmental Quality
CERCLA	Comprehensive Environmental Response, Compensation, and Liability Act of 1980
CFATF	Civilian Federal Agency Task Force
CFR	Code of Federal Regulations
CMR	Code of Massachusetts Regulations
CREC	Controlled Recognized Environmental Condition
CWA	Clean Water Act
DPW	Department of Public Works
EDDA	Environmental Due Diligence Audit
EDR	Environmental Data Resources, Inc.
EO	Executive Orders
ESA	Endangered Species Act
FE	Federally Endangered
FEMA	Federal Emergency Management Agency
FIRM	Flood Insurance Rate Map
FT	Federally Threatened
GIS	Geographic Information System
GSA	General Services Administration
HEPA	High-Efficiency Particulate Absorption
HREC	Historical Recognized Environmental Condition
HSA	homogeneous sampling areas
HUD	Housing and Urban Development
IDW	Investigation-derived waste
LBP	lead-based paint
LUST	Leaking Underground Storage Tank
MA NHESP	Massachusetts Natural Heritage and Endangered Species Program
MACRIS	Massachusetts Cultural Resources Information System
MassDEP	Massachusetts Department of Environmental Protection

ACRONYM LIST (Continued)

MassGIS	Massachusetts Geographic Information System
MCP	Massachusetts Contingency Plan
MESA	Massachusetts Endangered Species Act
mg/cm^2	milligrams per square centimeter
mg/kg	milligrams per kilogram
MHC	Massachusetts Historical Commission
msl	mean sea level
NAGPRA	Native American Graves Protection and Repatriation Act
NEPA	National Environmental Policy Act
NHD	National Hydrography Dataset
NHPA	National Historic Preservation Act
NIST	National Institute of Standards and Technology
NMFS	National Marine Fisheries Service
NPL	National Priorities List
NRCS	Natural Resources Conservation Service
NRHP	National Register of Historic Places
NVLAP	National Voluntary Laboratory Accreditation Program
NWI	National Wetland Inventory
OSHA	Occupational Safety and Health Administration
PCB	Polychlorinated Biphenyls
pCi/L	picocuries per Liter
PLM	Polarized Light Microscopy
ppm	parts per million
RACM	Regulated Asbestos Containing Material
RCRA	Resource Conservation and Recovery Act
RCS-1	Reportable Concentration Standard for Soil
REC	Recognized Environmental Conditions
SE	State Endangered
SHPO	State Historic Preservation Office
SHWS	State Hazardous Waste Sites
Site	USCG Housing units located at 1, 2, 3, 4 and 6 Lewis Road, 1, 2, 3, 4, 5 and 6 Michelson Lane and 33, 35, 37 and 39 Pine Hill Road in Bedford, Massachusetts
SOW	Scope of Work
SQG	Small Quantity Generator
ST	State Threatened
Tetra Tech	Tetra Tech, Inc.
$\mu g/ft^2$	micrograms per square foot
U.S.	United States

ACRONYM LIST (Continued)

USACE	United States Army Corps of Engineers
USC	United States Code
USCG	United States Coast Guard
USEPA	United States Environmental Protection Agency
USDA	United States Department of Agriculture
USGS	U.S. Geological Survey
USFWS	United States Fish and Wildlife Service
UST	Underground storage tank
XRF	X-ray Fluorescence

1.0 INTRODUCTION

Tetra Tech, Inc. (Tetra Tech) was retained by the United States (U.S.) General Services Administration (GSA) to perform Environmental Compliance Due Diligence Activities in support of the United States Coast Guard (USCG) Housing Sales. The Environmental Compliance Due Diligence Activities included a Phase I Environmental Due Diligence Audit (EDDA), Asbestos-Containing Materials [ACM] Survey and Condition/Risk Assessment, Lead-Based Paint (LBP) Inspection and Risk Assessment, Lead in Soil Sampling activities, and sensitive environmental area review including National Environmental Policy Act (NEPA) data gathering. The Environmental Compliance Due Diligence Activities were conducted for the fifteen (15) single family USCG housing units located at 1, 2, 3, 4 and 6 Lewis Road, 1, 2, 3, 4, 5 and 6 Michelson Lane and 33, 35, 37 and 39 Pine Hill Road in Bedford, Middlesex County, Massachusetts (Site) (**Figure 1**). Tetra Tech was authorized to conduct these activities under the GSA Contract Number GS-00P-14-CY-A-0002 and Award Number GS-P-00-14-CY-5026. Tetra Tech representative, Miss Kaitlyne Cullinane, performed the site visit on October 13 and 14, 2014. Access to the Site was granted by USCG personnel Ms. Christine Reilly M CIV, Housing Specialist Manager with USCG Base Boston. It is Tetra Tech's understanding that the USCG has requested these environmental activities in preparation for divestiture of the property.

1.1 SITE LOCATION AND DESCRIPTION

The USCG housings units are located at 1, 2, 3, 4 and 6 Lewis Road, 1, 2, 3, 4, 5 and 6 Michelson Lane and 33, 35, 37 and 39 Pine Hill Road in Bedford, Middlesex County, Massachusetts (**Figure 1**). **Figure 2** shows the layout of the housing units. The housing units are located in a residential zoned area. **Table 1** below summarizes information obtained regarding the Site.

All the single family housing units appear to have similar building materials. The buildings are constructed with a concrete slab on grade foundation with wooden frames, vinyl siding, asphalt shingled roof, and an asphalt driveway. Each unit also has a carport with a storage closet and a storage shed. Units 1, 2, 3, 4 and 6 Lewis Road, 1, 2, 5 and 6 Michelson Lane and 33, 35, 37 and 39 Pine Hill Road were generally in good condition with the exception of some staining observed on some of the carpets. The housing units located at 3 and 4 Michelson Lane were in poor condition. Tetra Tech personnel were unable to view the inside of the 3 Michelson Lane unit due to the dangerous condition of the structure. A tree had fallen on the unit previously this year and destroyed much of the roof and back siding of the unit. In addition, evidence of ceiling damage and mold were observed in the bedroom areas of the 4 Michelson Lane unit.

Table 1: Summary of Housing Units

Address	Year Built (approx.)	Unit Size (square feet)	Lot Size (acres)	Unit Description	Occupied
1 Lewis Road	1958	1,397	5.2	Single family housing, 3 bedroom, 1 bathroom	No
2 Lewis Road		1,397		Single family housing, 3 bedroom, 1 bathroom	No
3 Lewis Road		1,397		Single family housing, 3 bedroom, 1 bathroom	No
4 Lewis Road		1,397		Single family housing, 3 bedroom, 1 bathroom	No
6 Lewis Road		1,397		Single family housing, 3 bedroom, 1 bathroom	No
1 Michelson Lane		1,397		Single family housing, 3 bedroom, 1 bathroom	No
2 Michelson Lane		1,397		Single family housing, 3 bedroom, 1 bathroom	No
3 Michelson Lane		1,397		Single family housing, 3 bedroom, 1 bathroom	No
4 Michelson Lane		1,397		Single family housing, 3 bedroom, 1 bathroom	No
5 Michelson Lane		1,397		Single family housing, 3 bedroom, 1 bathroom	No
6 Michelson Lane		1,397		Single family housing, 3 bedroom, 1 bathroom	No
33 Pine Hill Road		1,397		Single family housing, 3 bedroom, 1 bathroom	No
35 Pine Hill Road		1,397		Single family housing, 3 bedroom, 1 bathroom	No
37 Pine Hill Road		1,397		Single family housing, 3 bedroom, 1 bathroom	No
39 Pine Hill Road		1,397		Single family housing, 3 bedroom, 1 bathroom	No

2.0 PHASE I ENVIRONMENTAL DUE DILIGENCE AUDIT OVERVIEW

The Phase I EDDA was performed in accordance with the Civilian Federal Agency Task Force (CFATF) *Guide on Evaluating Environmental Liability for Property Transfers*, dated August 1998. The American Society of Testing and Materials (ASTM) *Standard Practice for Environmental Site Assessments: Phase I Environmental Site Assessment Process* E 1527-13 was also used as a reference for conducting the EDDA. The goal of Phase I Environmental Site Assessments is to identify whether recognized environmental conditions (RECs), controlled RECs (CRECs), historical RECs (HRECs), or *de minimis* conditions are present on the Subject Property.

As specified under these standards, certain responsibilities lie with the "user" of the assessment. The "user" is defined as the party who intends to use the guidance to perform an assessment. The "user" is generally the purchaser, owner, lender, property manager, or potential tenant, and, for the purposes of this project, is considered to be the GSA. Under the guidance it is the responsibility of the "user" to verify whether any environmental liens exist with regard to the property, and provide this information to the environmental professional preparing the assessment. Additionally, the "user" must make the professional aware of any specialized knowledge or experience that is material to identifying environmental liability concerns in connection with the property.

In conducting this assessment, Tetra Tech's work was performed consistent with that level of care and skill ordinarily exercised by members of the profession currently practicing in the same locality under similar conditions. Information provided to Tetra Tech by client representatives and site contacts has been accepted in good faith and is assumed to be accurate unless written documentation or visual observations were contradictory. Tetra Tech's findings are based on observations and data collected at one point in time. Assessment results are based upon conditions and operations at the time of the site visit. A change in any of these factors may alter the findings and conclusions expressed by Tetra Tech.

A Phase I EDDA, by nature, is limited in its ability to fully assess potential environmental liabilities or concerns associated with a property. Further investigation would be required to identify potential environmental liabilities that may be present at the site, but were beyond detection by performance of the scope of the Phase I EDDA. State and Federal laws and regulations, if referenced in this report, are provided for informational purposes and should not be construed as legal opinion or recommendation.

This Phase I EDDA was completed under the direction of Tetra Tech's client, the GSA, for use by the GSA and the USCG. By definition, a Phase I EDDA consists of a records search, site visit and interviews to identify potential environmental issues at the Site. To completely delineate any potential environmental issue at the Site, further work beyond the scope of Phase I EDDA Activities might be necessary. Use of this report by any parties other than Tetra Tech, the GSA, and USCG is expressly prohibited.

Tetra Tech's scope of services for the Phase I EDDA consisted of the following activities:

- Review certain federal and state regulatory agency databases for the Site and properties within a 1/8 to 1-mile radius around the Site;
- Review and evaluate readily available historical records, including topographical maps, historical aerial photographs, and historical fire insurance maps;
- Research publicly available and reasonably ascertainable information to determine site usage since first development, or 1940, whichever is earlier;
- Contact various city and/or county agencies for environmental information pertaining to the Site;
- Conduct a site reconnaissance to evaluate current site conditions and note visual evidence of recognized environmental conditions;
- Conduct a visual reconnaissance of properties within 1/2 mile of the Site;
- Interview people with significant knowledge of the Site;
- Prepare this report summarizing Tetra Tech's findings.

The complete Phase I EDDA report, tables, and figures are included in **Appendix A.**

3.0 ASBESTOS-CONTAINING MATERIALS SURVEY AND CONDITION/RISK ASSESSMENT OVERVIEW

Information provided by the USCG indicates that an asbestos-containing material (ACM) survey had previously been conducted at the site, but electronic copies of the previous survey were not available. Tetra Tech completed a separate ACM survey and condition/risk assessment at the request of GSA. The purpose of this ACM survey and condition/risk assessment is to determine whether ACM exists in the Bedford housing units and, if so, to define its type, condition, and location(s). In accordance with the Scope of Work (SOW) this was a non-destructive survey, and inaccessible areas (e.g. within wall cavities, above drop-ceilings, beneath the top flooring layer, etc.) were not surveyed. Each of the units was assessed for ACM with the exception of the housing units located at 3 and 4 Michelson Lane. A tree had fallen on the housing unit at 3 Michelson Lane within the previous year and due to health and safety concerns, Tetra Tech did not enter the building. The housing unit located at 4 Michelson Lane had extensive water damage with potential mold and the ceiling was caving in in several areas. Due to health and safety concerns and disturbance of potential mold at 4 Michelson Lane, potential ACMs were not sampled at this housing unit. This survey documents only general locations of ACM and does not determine the exact boundaries of ACM. ACM may be present in the areas of the site buildings that were not accessible without selective demolition or destructive sampling.

ACMs are fibrous hydrated silicates, and can be found in building materials as either “friable” or “non-friable” asbestos products. Friable asbestos refers to materials, which can be readily crumbled using hand pressure, separating asbestos fibers from the binding materials with which they are associated. Friable asbestos is commonly found in boiler and pipe insulation. Non-friable material refers to asbestos, which is associated with a binding agent (such as tar or cement), preventing ready release of airborne fibers, and are separated into two categories. Category I non-friable ACMs are asbestos-containing resilient floor coverings (like vinyl asbestos tile), asphalt roofing products, packing’s, and gaskets. These materials rarely become friable because the asbestos is locked securely into the material. All other non-friable ACMs are considered category II non-friable ACM. Category II non-friable ACMs are more likely to become friable because they are not as resistant to crushing or pulverizing.

The use of friable ACMs was discontinued in the United States in the late 1970s to early 1980s, although non-friable asbestos is still found in many more recent buildings as ceiling tile, floor tiles, and asbestos cement and in certain types of cementaceous pipe materials. Asbestos may become an issue during renovation, alteration, maintenance or demolition activities, or when ACMs are taken out-of-service. Materials identified as containing asbestos, which are in poor condition, should immediately be managed either by proper encapsulation or removal.

Under 29 Code of Federal Regulations (CFR) 1926.1101 Occupational Safety and Health Administration (OSHA) Asbestos Standard for the Construction Industry, where a building owner knows, or an inspection has revealed the presence of asbestos within a building, an asbestos management and maintenance plan must be established. This section also requires that where

ACMs are damaged or deteriorating, the building owner must take remedial action so as to protect the health and safety of the building occupants. ACM is defined by OSHA as any material containing more than 1% asbestos. If analysis identifies a sampled material as containing an amount greater than 1% asbestos, this material is deemed a regulated asbestos containing material (RACM) and must be handled and disposed of accordingly.

The ACM survey and condition/risk assessment was limited to materials that could be sampled without damage to the material or the property. The ACM survey and condition/risk assessment was conducted on October 22, 2014 by Mr. Matthew T. Madden of Tetra Tech (State of Massachusetts Department of Labor Services Asbestos Inspector License Number A90051). Housing units located at 1, 2, 3, 4 and 6 Lewis Road; 1, 2, 5 and 6 Michelson Lane; and 33, 35, 37 and 39 Pine Hill Road were assessed for ACM. Sampling took place in each of the units that were assessed. Asbestos was detected in certain materials in each of the 13 buildings surveyed.

As discussed in Section 1.1, suspect ACMs were not sampled in the housing units located at 3 and 4 Michelson Lane. A tree had fallen on the housing unit at 3 Michelson Lane within the previous year and due to health and safety concerns, Tetra Tech did not enter the building. The housing unit located at 4 Michelson Lane had extensive water damage with potential mold and the ceiling was caving in in several areas. Due to health and safety concerns and disturbance of potential mold at 4 Michelson Lane, potential ACMs were not sampled at this housing unit.

ACM identified in the buildings includes:

- 9”x9” floor tile below carpet (1, 2, 3 and 6 Lewis Road; 5 Michelson Lane and 39 Pine Hill Road)
- 2nd layer white floor tile (size of tile could not be determined without damage) (2, 3, 4 and 6 Lewis Road and 35 Pine Hill Road)
- 2nd layer grey floor tile (size of tile could not be determined without damage) (1, 2, 5 and 6 Michelson Lane)
- Black floor tile mastic on concrete (33 Pine Hill Road)
- Exterior window caulking (1, 2, 3, and 4 Lewis Road; 1, 2, 5 and 6 Michelson Lane; and 33, 35, 37 and 39 Pine Hill Road)

Please note that in accordance with the SOW, destructive sampling was not conducted. ACMs may be present in inaccessible areas such as wall cavities, under flooring systems, above ceilings, and under or behind appliances. A copy of the *Asbestos-containing Material Survey Report* is included in **Appendix B**.

4.0 LEAD BASED PAINT INSPECTION AND RISK ASSESSMENT OVERVIEW

Prior to the late 1970s many paints contained lead. When these paints become damaged, i.e., peeling or flaking, or the painted surface is renovated or demolished, lead can be released into the environment constituting an environmental and worker health hazard. Depending on the age of structures, LBP may potentially exist, either exposed or covered over with other paints or materials as a result of subsequent renovation. Flaking or peeling paint that could be lead-based should be removed or encapsulated appropriately.

Federal law, 20 CFR Part 35 and 40 CFR Part 745 and Massachusetts Department of Public Health Regulations 105 Code of Massachusetts Regulations (CMR) 460, require sellers or lessors of residential units constructed prior to 1978, except housing for the elderly or persons with disabilities (unless any child who is less than six years of age resides or is expected to reside in such housing) or any zero-bedroom dwelling to disclose and provide a copy of a Lead Based Paint Inspection and Risk Assessment Report to new purchasers or lessees before they become obligated under a lease or sales contract. Property owners and sellers are also required to distribute an educational pamphlet approved by the U.S. Environmental Protection Agency (USEPA) and include standard warning language in sales contracts or attached to lease contracts to ensure that parents have the information they need to protect children from LBP hazards.

Based on the age of the Site structures, it is possible that LBP was used for painting the interior and exterior walls of the structures. Tetra Tech contracted Master Lead Paint Inspections to complete a LBP inspection and risk assessment at the housing units. An X-ray Fluorescence (XRF) lead analyzer was used to test the paint for lead. The analyzer is a nondestructive method of testing paint and provides immediate results for each test conducted. If paint contains lead equal to or greater than 1.0 milligram per square centimeter (mg/cm^2), as defined by the USEPA/Housing of Urban Development (HUD), it is considered to be lead-based paint. The higher the reading on the XRF, the higher the lead content of the paint. Readings greater than 9.9 (>9.9) are considered above the highest readout settings.

This testing was conducted on October 15, 2014, by Mr. David McDonnell and Mr. Anthony Jakaitis of Master Lead Paint Inspections (State of Massachusetts Department of Labor Standards Lead Program License Numbers I3776 and M2929) in accordance with Chapter 7 of HUD *Guidelines for the Evaluation and Control of Lead-Based Paint Hazards in Housing* (1997 revision), to document whether lead-based coatings were present. Each of the housing units was tested with the exception of the unit located at 3 Michelson Lane for the health and safety concerns discussed in **Section 1.1** of this document.

The LBP inspection and risk assessment indicated that no interior or exterior lead-based surface coatings or lead hazards were identified above the USEPA/HUD definition of lead-based paint (1.0 mg/cm^2) on tested coatings. A copy of the *Lead-Based Paint Inspection and Risk Assessment Report* is included in **Appendix C**.

5.0 LEAD IN SOIL SAMPLING OVERVIEW

Based on the age of the housing units, it is possible that LBP was used for painting the interior and exterior walls of the structure. In accordance with the SOW, Tetra Tech collected two soil samples per exterior structure wall. Soil sample locations were within five feet (drip line) of each exterior wall. A total of one-hundred and twenty (120) soil samples were collected. Two soil samples were collected at each location, at the surface (0 to 3 inches below ground surface [bgs]) and 6 to 9 inches bgs. The samples were containerized and shipped under standard chain of custody procedures to Alpha Analytical Laboratory, Inc. (Alpha) in located in Westborough, Massachusetts. The samples were submitted for total lead analysis by USEPA SW-846 Method 6010C.

Soil analytical results for all units indicated that lead was detected in concentrations ranging between 3.3 mg/kg and 160.0 mg/kg, below the USEPA and Massachusetts Contingency Plan (MCP) Reportable Concentration Standard for Soil (RCS-1) standards. Based on the soil sampling and analysis for lead, all lead concentrations were below the USEPA and MCP RCS-1 applicable standards. No regulatory reporting is required. Based on the results of the LBP inspection and risk assessment, Tetra Tech has no recommendations. The *Lead in Soil Sampling Report* lead is included in **Appendix D**.

6.0 ENVIRONMENTAL INFORMATION AND NEPA DATA GATHERING OVERVIEW

An analysis of the potential effects of a federal action are required pursuant to the National Environmental Policy Act of 1969 (NEPA; 42 United States Code [USC] 4321 *et seq*.) and Council on Environmental Quality (CEQ) Regulations *Implementing the Procedural Provisions of NEPA* (40 CFR 1500-1508). During the NEPA analysis, federal, state, and local regulations and requirements are considered that could apply to the federal action. The CEQ regulations encourage federal agencies to integrate all of the required environmental reviews into the environmental documents that are prepared pursuant to NEPA. Other environmental reviews may include statutory requirements set forth under the Endangered Species Act (ESA; 16 USC §1531 *et seq*.), National Historic Preservation Act (NHPA; 16 USC 470 *et seq*.), Executive Orders (EO), or other federal, state, and local laws and regulations.

USCG is proposing to sell fifteen (15) single-family residential units located on approximately 5.2 acres of land in Bedford, Middlesex County, Massachusetts (**Figures 1** and **2**). To ensure USCG's compliance with NEPA and other statutory requirements relevant to special status species and habitat, wetlands, floodplains, and historical and cultural resources on or in the vicinity of the Site, a desktop review and site visit of these resource areas were conducted to support the development of USCG's NEPA analysis for this action.

Appendix E includes a summary of applicable statutory requirements that pertain to special status species and habitat, wetlands, floodplains, and historical and cultural resources, and provide a description of the existing conditions within and in the vicinity of this Site in Bedford, Massachusetts, based on the review of available information from the USCG and other agencies as well as the site visit. No agency consultation under Section 7 of the ESA or Section 106 of the NHPA was conducted as part of the data gathering process. However, the necessary agencies were contacted to obtain information. Tetra Tech's correspondence is included as **Attachment B: Correspondence** to **Appendix E**.

Tetra Tech followed the procedures outlined on the USFWS New England Field Office website and reviewed the list of counties in which federally listed endangered and threatened species occur. According to the Massachusetts list, the small whorled pogonia is a federally listed threatened species present in Middlesex County, however, it is limited to the Town of Groton. Based upon the information above, there are no federally-listed, proposed and/or candidate species known to occur on the Site or in the vicinity. Tetra Tech did not observe federal or threatened endangered species at the Site during the Site visit.

Tetra Tech completed a review of the Natural Heritage & Endangered Species Program Town Species List, which lists state-protected species by town. A review of the list indicates that there are 13 state-protected species in the Town of Bedford, including one endangered bird species, the Upland Sandpiper, and one threatened reptile, the Blanding's Turtle. In addition, there are six endangered plant species, including the following: Few-seeded Sedge, Andrews' Bottle Gentian,

Round-fruited False-loosestrife, Lion's Foot, Tiny Cow-lily and Wild Senna. There are also five threatened plant species, including the following: Purple Needlegrass, Adder's-tongue Fern, Pale Green Orchis, Long's Bulrush, and Britton's Violet. It is unlikely that these species exist within the Bedford Site due to lack of suitable habitat and disruption of habitat due to lawn maintenance activities. Tetra Tech did not observe state or threatened endangered species at the Site during the Site visit.

Tetra Tech consulted the USFWS Critical Habitat Portal to determine the presence or absence of federal critical habitat for threatened and endangered species. According to the Critical Habitat Portal, in Massachusetts, federally mapped critical habitat for the red-bellied turtle is limited to the Town of Plymouth, in Plymouth County. Coastal critical habitat for the Atlantic Right Whale is mapped in Massachusetts Bay and within the Atlantic Ocean off of Cape Cod. Therefore, the Site is not located within or in the vicinity of federally mapped critical habitat.

The MA NHESP maintains mapping of state listed Estimated Habitat of Rare Wildlife and Priority Habitat of Rare Species on a GIS data layer. A review of the data layer shows that the Site is not located within Estimated Habitat of Rare Wildlife nor is it located in Priority Habitat of Rare Species.

Based on this information, the Site is not located within or in the vicinity of an area mapped as containing federally-listed threatened or endangered species or designated critical habitat.

A review of the geographic information system (GIS) based National Wetland Inventory (NWI) database shows that the Site does not contain NWI federally mapped wetlands. There are mapped wetlands to the north and east of the Site (USFWS 2014).

A review of the Massachusetts Department of Environmental Protection (MassDEP) wetland data layer maintained by the Massachusetts Geographic Information System (MassGIS), shows that the Site does not contain state wetlands. Mapped wetlands to the north and east of the Site and the 100 or 200 foot jurisdictional boundary may extend onto the Site (MassGIS 2008). Tetra Tech did not observe wetlands during Site reconnaissance.

Tetra Tech reviewed the Flood Insurance Rate Maps (FIRM) published by the Federal Emergency Management Agency (FEMA). The USCG housing property is located in an area determined to be outside of the 100-year floodplain and is designated by FEMA Zone X, which indicate areas with minimal flood hazard. No flood conditions were observed during Site reconnaissance.

Based on a review of Massachusetts Cultural Resources Information System (MACRIS), the Site does not include any historic resources. The surrounding property to the northeast of the Site is mapped as a National Register of Historic Area Places and National Register of Historic Places (NRHP) Points, which are associated with the Bedford Veteran’s Administration Hospital Historic District. Tetra Tech staff reviewed the historic and archaeological files at the State Historic Preservation Office (SHPO) and the results confirmed the MACRIS database findings. Tetra Tech did not observe any cultural or historical resources during Site reconnaissance.

7.0 CONCLUSIONS AND RECOMMENDATIONS

Tetra Tech has performed Environmental Compliance Due Diligence Activities, which include a Phase I EDDA, ACM Survey and Condition/Risk Assessment, LBP Inspection and Risk Assessment, Lead in Soil Sampling activities, and sensitive environmental area review including NEPA data gathering in conformance with the scope and limitations of the guidance for the fifteen USCG housing units, located at 1, 2, 3, 4 and 6 Lewis Road, 1, 2, 3, 4, 5 and 6 Michelson Lane and 33, 35, 37 and 39 Pine Hill Road in Bedford, Middlesex County, Massachusetts. Environmental Compliance Due Diligence Activities have revealed the following findings that relate to potential for contamination or liability in connection to the Site.

7.1 CONCLUSIONS

- Minor staining was observed on some of the driveways, in the vicinity of the hot water heater and furnace, and on the floor of the carport storage closet. The staining is considered *de minimis* and not anticipated to pose an environmental concern at the Site.

- The units are heated by natural-gas fired furnaces located in the hallway closets of each unit. No underground storage tanks (UST) or aboveground storage tanks (AST) were observed during the site reconnaissance. According to historical documentation and Site observation, the units were previously heated by fuel oil. Fuel oil AST associated piping was observed in the concrete flooring of the hallway closets, where the hot water heater and furnace are located, and coming out of the siding of the housing unit just above a concrete pad. According to records maintained by the Bedford Fire Department, the ASTs were scheduled to be removed in October 1997. Records provided by the USCG confirmed the tanks were removed on October 8, 1997 and October 20, 1997. The former ASTs and associated piping are not anticipated to represent an environmental concern at the Site.

- During the site reconnaissance, Tetra Tech personnel were unable to view the inside of the 3 Michelson Lane unit due to the dangerous condition of the structure. A tree had fallen on the unit previously and damaged the roof and back of the unit.

- During the site reconnaissance, evidence of ceiling and carpet damage and potential mold were observed in the bedroom areas of the 4 Michelson Lane unit. Potential mold, therefore, is considered a concern for the Site.

- During the site reconnaissance, pesticides were observed that would be typical of a residential home. Based on the nature of the site, and the quantities of pesticides observed, these materials are not anticipated to represent an environmental concern at the Site.

- A 16-ounce can of carpet cleaner was observed in the 6 Michelson Lane unit and two 20 ounce cans of gap filler were observed in the 4 Michelson Lane unit. The above mentioned cans

appeared to be in good condition with no leaks or spills observed. These materials are not anticipated to represent an environmental concern at the Site.

- Three single pole-mounted electrical transformers were observed in the vicinity of the housing units during the site reconnaissance visit. One pole-mounted transformer was observed in front of the 1 Michelson Lane unit, the second pole-mounted transformer was observed in front of the 5 Michelson Lane unit, and the third pole-mounted transformer was observed in front of the 4 Lewis Road unit. According to the USCG representative the transformers are owned by the utility company and not the USCG. No evidence of leaking or staining was observed adjacent to the transformers, and the transformers were not labeled with respect to polychlorinated biphenyl (PCB) content. Based on the observed condition of the transformers, the transformers are not anticipated to represent an environmental concern at the Site.

- The USEPA Radon threshold value for radon in indoor air is 4 picocurries per Liter (pCi/L). Based on the USEPA Map of Radon Zones, Zone 1 has the highest potential for radon. The radon concentrations in the area are predicted to be above the USEPA threshold value. Although radon concentrations are expected to vary locally, the Site is located in an area with a high potential to exceed the USEPA threshold.

- Non-destructive sampling of building materials for asbestos analysis was completed in 13 of the 15 units. The ACM survey and condition/risk assessment was not completed at 3 and 4 Michelson Lane due to health and safety concerns. All units that were assessed for ACM tested positive for ACM. One or more asbestos-containing materials were identified in each building that was assessed and include the following: 9”x9” floor tile below carpet; second layer white floor tile; second layer grey floor tile; black floor tile mastic on concrete; and exterior window caulking. The presence of confirmed ACM is considered a concern.

- The LBP inspection and risk assessment indicated that no lead concentrations at or above the USEPA HUD definition of LBP (at or above 1.0 mg/cm^2) were detected on tested coatings at the Site. All tested component coatings had lead concentrations below 1.0 mg/cm^2. The LBP inspection and risk assessment was not completed at 3 Michelson Lane due to health and safety concerns.

- The soil sampling results around the exterior of the structures indicated that lead was present in surface soils at concentrations below the applicable USEPA and MCP RCS-1 standards.

- Based on the federal and state resources reviewed, the project area is not located within or in the vicinity of an area mapped as containing federally-listed threatened or endangered species or designated critical habitat.

- Thirteen state-protected species are known to occur in the Town of Bedford, including one endangered bird species, one endangered reptile species, and 11 endangered plant species.

However, it is unlikely that these species exist within the Bedford Site due to lack of suitable habitat and disruption of habitat due to lawn maintenance activities. The Site is not mapped as state listed Priority Habitat of Rare Species or Estimated Habitat of Rare Wildlife.

- The Site is not located within the 100-year flood plain, 500-year flood plain, or floodway.
- Based on a review of the MACRIS, historic and archaeological files at the State Historic Preservation Office, there are no historic or archaeological resources on the Site.
- A review of the federal and state wetland data layers did not identify federally or state mapped wetlands within the Site.
- No RECs, as defined by ASTM Standard Practice E 1527-05, were identified in connection with the site. "Recognized Environmental Conditions" are "The presence or likely presence of any Hazardous Substances or Petroleum Products on a Property under conditions that indicate an existing release, a past release, or a material threat of a release of any Hazardous Substances or Petroleum Products into structures on the Property or into the ground, groundwater, or surface water of the Property. The term includes Hazardous Substances or Petroleum Products even under conditions in compliance with laws. The term is not intended to include *de minimis* conditions that generally do not present a material risk of harm to public health or the environment and that generally would not be the subject of an enforcement action if brought to the attention of appropriate governmental agencies."

7.2 RECOMMENDATIONS

Based on the conclusions outlined above, Tetra Tech has provided the following recommendations for consideration with respect to the Site.

- Because the Site is located within radon USEPA Zone 1, radon testing is recommended for each of the Site buildings.
- Based on the intended use of the property, an Asbestos Operation and Maintenance Plan should be developed to manage the identified ACMs in-place. If the intended use of the property is changed in the future, abatement of the ACM by a certified asbestos abatement company may be warranted. In addition, if maintenance activities are performed that affect the potential ACM, the material should be handled accordingly by qualified individuals.
- Based on the site inspection, records review, and interviews during the site reconnaissance, hazardous waste is not generated from the Site. During the site reconnaissance, pesticides were observed that would be typical of a residential home, and no herbicides were observed. Tetra Tech recommends the removal of these items prior to sale.
- The damaged building materials observed in the housing units at 3 and 4 Michelson Lane should be repaired and/or replaced, and a mold assessment should be performed. An ACM

survey and condition/risk assessment should be completed once the housing units are determined to be structurally safe, a mold assessment is completed, and remaining health and safety concerns are addressed.

- A structural assessment of 3 Michelson Lane should completed by qualified personnel before further activities are completed. A LBP inspection and risk assessment should be completed at 3 Michelson Lane undergo a LBP inspection and risk assessment once the housing unit is determined to be structurally safe, a mold assessment is completed, and remaining health and safety concerns are addressed.
- The containers of pesticides and carpet cleaner observed during the site reconnaissance should be removed and properly disposed.

7.3 LIMITATIONS

The conclusions of the report are professional opinions based solely upon visual site observations, and interpretations of analyses as described in this report. The opinions presented within this report apply to the site conditions existing at the time of the investigations, and interpretation of current regulations. Therefore, opinions and recommendations provided within this report might not apply to future conditions that may exist at the Site.

The current regulations should always be verified prior to any work involving asbestos or other regulated materials. This survey and condition/risk assessment is not intended to be used as an abatement design document. All existing conditions, quantities, and locations should be verified prior to abatement. ACM may be found within wall cavities, above ceilings, in pipe chases, within attics, or other inaccessible areas. The survey and condition/risk assessment did not include an investigation of potentially buried piping within or in the vicinity of the structures.

We declare that, to the best of our professional knowledge and belief, we meet the definition of Environmental Professional as defined in 40 CFR 312.10 of this part. We have the specific qualifications based on education, training, and experience to assess a Subject Property of the nature, history, and setting of the Subject Property. We have developed and performed the all appropriate inquiries in general conformance with the standards and practices set forth in 40 CFR Part 312 and attest to the completeness and accuracy of the information contained in this report.

Site Assessor/Report Author	Technical Reviewer
Ms. Kaitlyne Cullinane	Mr. Jimmy Kehs

Quality Control Coordinator

Mr. Steve MacNeill

8.0 REFERENCES

ASTM International (ASTM). Standard Practice for Environmental Site Assessments: Phase I Environmental Site Assessment Process E 1527-13. 2013.

Environmental Data Resources, Inc. (EDR). 2014. Aerial Photo Decade Package, Inquiry No. 4096619.5, dated October 7, 2014.

EDR. 2014. Certified Sanborn® Map Report, Inquiry No. 4096619.3.14, dated October 6, 2014.

EDR. 2014. The EDR-City Directory Image Report, Inquiry No. 4114083.2, dated October 23, 2014.

EDR. 2014. FirstSearch Report, Inquiry No. 4096619.2s, dated October 6, 2014.

EDR. 2014. Historical Topographic Map Report, Inquiry No. 4114083.3, dated October 23, 2014.

Federal Emergency Management Agency (FEMA). 2007. Flood Insurance Rate Map for Middlesex County, Massachusetts (All Jurisdictions), Panels 250170C0269E and 25017C0382E, effective 4 June 2010. FEMA: Washington, DC. https://msc.fema.gov/webapp/wcs/stores/servlet/FemaWelcomeView. [Accessed 4 December 2014].

Massachusetts Division of Fisheries & Wildlife: Natural Heritage Endangered Species Program. 2014. Natural Heritage GIS Resources. http://www.mass.gov/eea/agencies/dfg/dfw/natural-heritage/natural-heritage-gis-resources.html [Accessed 4 December 2014.]

Massachusetts Historical Commission. n.d. Massachusetts Cultural Resources Information System. http://mhc-macris.net/ [Accessed 4 December 2014].

Massachusetts Office of Geographic Information (MassGIS). 2009. MassGIS Data – MassDEP Wetlands (1:12,000). January. http://www.mass.gov/anf/research-and-tech/it-serv-and-support/application-serv/office-of-geographic-information-massgis/datalayers/depwetlands112000.html. [Accessed 4 December 2014]

MassGIS. 2008. MassGIS Data – NHESP Estimated Habitats of Rare Wildlife. October. http://www.mass.gov/anf/research-and-tech/it-serv-and-support/application-serv/office-of-geographic-information-massgis/datalayers/nhesp-estimated-habitats-of-rare-wildlife-.html [Accessed 4 December 2014.]

MassGIS. 2008. MassGIS Data – NHESP Priority Habitats of Rare Species. October. http://www.mass.gov/anf/research-and-tech/it-serv-and-support/application-serv/office-of-geographic-information-massgis/datalayers/prihab.html [Accessed 4 December 2014.]

Security Title First Resources. 2014. Historical Property Ownership Report: Bedford (Nike) Housing, Bedford, MA. 24 November.

Town of Bedford Board of Assessors Office. 2014. Review of assessor's maps, tax cards and zoning

map. 14 October.

Town of Bedford Board of Health. 2014. Inquiry regarding environmental records for the Site. 14 October.

Town of Bedford Building Department. 2014. Inquiry regarding environmental records for the Site. 14 October.

Town of Bedford Town Clerk's Office. 2014. Inquiry regarding environmental records for the Site. 14 October.

Town of Bedford Department of Public Works. 2014. Inquiry regarding environmental records for the Site. 14 October.

Town of Bedford Volunteer Fire Department. 2014. Inquiry regarding environmental records for the Site. 14 October 14.

United States Department of Agriculture (USDA) Natural Resources Conservation Service (NRCS). 2013. Web Soil Survey. USDA: Washington, DC. http://websoilsurvey.nrcs.usda.gov/app/ [Accessed 4 December 2014].

United States Fish and Wildlife Service (USFWS). 2014. National Wetland Inventory Mapper: Data Download. US Fish and Wildlife Service: Washington, DC. www.fws.gov/wetlands/Wetlands-Mapper.html [Accessed 4 December 2014].

USFWS. 2013. Environmental Conservation Online System: Critical Habitat Portal. US Fish and Wildlife Service. http://criticalhabitat.fws.gov/crithab/ [Accessed 4 December 2014].

USFWS New England Field Office. 2014. Endangered Species Consultation: Consultations with Federal Agencies (Section 7). 22 January. http://www.fws.gov/newengland/EndangeredSpecConsultation.htm [4 December 2014.]

United States Geological Survey (USGS). 1998. Digital Representation Unpublished Geologic Map of Massachusetts. Hon, Rudi. US Geological Survey: Reston, VA. http://mrdata.usgs.gov/geology/state/state.php?state=MA [Accessed 4 December 2014].

FIGURES

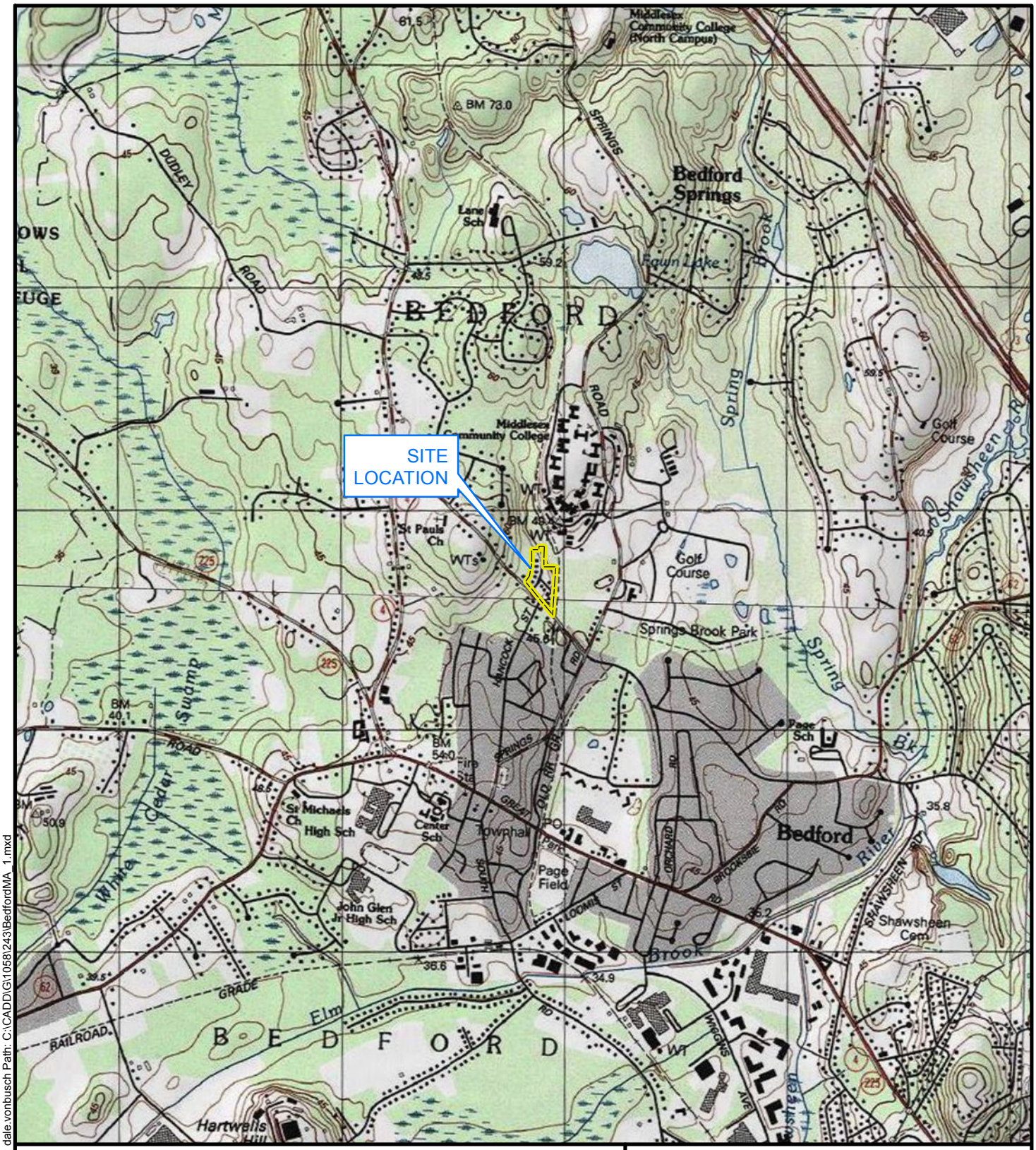

Legend

Approximate Property Boundary

N
W E
S

0 1,000 2,000
Feet

SOURCE: MODIFIED FROM USGS, BILLERICA, MA 1979 & CONCORD, MA 1979 QUADRANGLES.

FIGURE 1
SITE LOCATION MAP

US Coast Guard Housing Units
15 Housing Units on Lewis Road,
Michelson Lane and Pine Hill Road
Bedford, Massachusetts 01730

United States Coast Guard
U.S. Department of Homeland Security

TETRA TECH

Date Saved: 12/9/2014 12:58:40 PM User: dale.vonbusch Path: C:\CADD\G\1058\243\BedfordMA_1.mxd

Legend

- Approximate Property Boundary
- Pole-mounted Transformer
- Hazardous Materials Storage
- Aboveground Storage Tank

N
W E
S

0 75 150
Feet

SOURCE: MODIFIED FROM ESRI AERIAL IMAGERY, 2010-2012.

FIGURE 2
SITE LAYOUT MAP

US Coast Guard Housing Units
15 Housing Units on Lewis Road,
Michelson Lane and Pine Hill Road
Bedford, Massachusetts 01730

United States Coast Guard
U.S. Department of Homeland Security

TETRA TECH

Date Saved: 12/9/2014 12:49:51 PM User: dale.vonbusch Path: C:\CADD\G\1058\243\BedfordMA_2.mxd

APPENDIX A:
PHASE I EDDA REPORT

FINAL

Phase I EDDA Report

U.S. Coast Guard Bedford, Massachusetts Housing Units

1, 2, 3, 4 and 6 Lewis Road
1, 2, 3, 4, 5 and 6 Michelson Lane
33, 35, 37 and 39 Pine Hill Road
Bedford, Massachusetts, 01730
Contract No. GS-00P-14-CY-A-0002/Award No. GS-P-00-14-CY-5026

Prepared For:

United States General Services Administration

Office of Real Property Utilization and Disposal
1800 F Street, NW
Washington, DC 20405

Prepared By:

Tetra Tech, Inc.

45610 Woodland Road, Suite 400
Sterling, VA 20166
July 2015

Tetra Tech Project No: 103G1058244.001
Date of Site Visits: October 13, 14, 15, and 22, 2014

Jimmy Kehs
Project Manager

Jeremy B. Travis
Program Manager

TABLE OF CONTENTS

1.0 INTRODUCTION A-1

1.1 CERCLA 120(H)(4)(A) Documentation A-3
1.1.1 Federal Government Records A-3
1.1.2 Recorded Chain of Title Documents A-3
1.1.3 Aerial Photographs A-3
1.1.4 Site Inspection A-4
1.1.5 Adjacent Properties Inspection A-4
1.1.6 Federal, State and Local Government Records A-4
1.1.7 Interview with Current or Former Personnel A-5

2.0 SITE LOCATION AND DESCRIPTION A-6

2.1 Area Geology and Soils A-7
2.2 Area Hydrology and Hydrogeology A-7

3.0 SITE OWNERSHIP AND USE A-8

3.1 Site Ownership A-8
3.2 Site Use - Historical A-8
3.3 Site Use - Current A-9

4.0 SITE INSPECTION A-10

4.1 Site Buildings and Grounds A-10
4.2 Utility Areas, Heating, Ventilating and Air Conditioning System A-10
4.3 Drywells/Storm Drains A-10
4.4 Surface Water, Pits/Ponds/Lagoons A-10
4.5 Surface Staining A-11
4.6 Stressed Vegetation A-11
4.7 Storage Tanks A-11
4.8 Site Records A-11
4.9 Wastewater A-11
4.10 Electrical Transformers and Equipment A-11
4.11 Pesticide and Herbicide Use A-12
4.12 Sensitive Environmental Areas A-12
4.13 Historic and Cultural Significance A-13
4.13.1 Archaeological Resources A-13
4.13.2 Architectural Resources A-14
4.14 Indoor Air A-14
4.15 Radioactive Materials A-15
4.16 Asbestos A-15

4.17 Lead-Based Paint *A-17*
4.18 Lead In Soil *A-18*
4.19 Facility Documentation *A-18*

5.0 REGULATORY REVIEW A-19

5.1 Records Review *A-19*
5.1.1 Site *A-20*
5.1.2 Surrounding Areas *A-21*
5.2 Local Records *A-21*

6.0 ADJACENT AND NEIGHBORING PROPERTIES A-23

6.1 Neighboring Properties - Current *A-23*
6.2 Neighboring Properties - Historical *A-23*

7.0 HAZARDOUS MATERIALS AND WASTE MANAGEMENT A-24

7.1 Hazardous Materials *A-24*
7.2 Hazardous and Non-Hazardous Waste Management *A-24*

8.0 CONCLUSIONS AND RECOMMENDATIONS A-25

8.1 Conclusions *A-25*
8.2 Recommendations *A-27*
8.3 Limitations *A-28*

TABLES

Table 1 Summary of Housing Units
Table 2 Architectural Sites Identified Within a One-Mile Radius of the Project Area
Table 3 EDR FirstSearch Report Summary

FIGURES

Figure 1 Site Location Map
Figure 2 Site Layout Map

ATTACHMENTS

Attachment A Phase I EDDA Site Photographs
Attachment B Environmental Data Resources, Inc. FirstSearch Report Summary
Attachment C Aerial Photographs
Attachment D Historical Topographic Maps
Attachment E Certified Sanborn Map Report

Attachment F Historical City Directories
Attachment G Historical Property Ownership Reports

ACRONYMS AND ABBREVIATIONS

ACM	asbestos-containing materials
Alpha	Alpha Analytical Laboratory, Inc.
AST	aboveground storage tank
ASTM	American Society of Testing and Materials
bsg	below ground surface
CERCLA	Comprehensive Environmental Response, Compensation, and Liability Act of 1980
CFATF	Civilian Federal Agency Task Force
CFR	Code of Federal Regulations
CMR	Code of Massachusetts Regulations
CREC	Controlled Recognized Environmental Condition
DPW	Department of Public Works
EDDA	Environmental Due Diligence Audit
EDR	Environmental Data Resources, Inc.
FEMA	Federal Emergency Management Agency
FIRM	Flood Insurance Rate Map
GIS	Geographic Information System
GSA	General Services Administration
HREC	Historical Recognized Environmental Condition
HUD	Housing and Urban Development
LBP	lead-based paint
LUST	Leaking Underground Storage Tank
MA NHESP	Massachusetts Natural Heritage and Endangered Species Program
MACRIS	Massachusetts Cultural Resources Information System
MassDEP	Massachusetts Department of Environmental Protection
MassGIS	Massachusetts Geographic Information System
MCP	Massachusetts Contingency Plan
mg/cm^2	milligrams per square centimeter
mg/kg	milligrams per kilogram
MHC	Massachusetts Historical Commission
msl	mean sea level
NHD	National Hydrography Dataset
NRCS	Natural Resources Conservation Service
NWI	National Wetland Inventory
OSHA	Occupational Safety and Health Administration
PCB	Polychlorinated Biphenyls
pCi/L	picocuries per Liter
ppm	parts per million

ACRONYM LIST (Continued)

RACM	Regulated Asbestos Containing Material
RCRA	Resource Conservation and Recovery Act
RCS-1	Reportable Concentration Standard for Soil
REC	Recognized Environmental Conditions
SHPO	State Historic Preservation Office
SHWS	State Hazardous Waste Sites
Site	USCG Housing units located at 1, 2, 3, 4 and 6 Lewis Road, 1, 2, 3, 4, 5 and 6 Michelson Lane and 33, 35, 37 and 39 Pine Hill Road in Bedford, Massachusetts
SOW	Scope of Work
SQG	Small Quantity Generator
SWL/LF	State and Tribal Permitted Solid Waste Disposal Facilities
Tetra Tech	Tetra Tech, Inc.
U.S.	United States
USCG	United States Coast Guard
USDA	United States Department of Agriculture
USEPA	United States Environmental Protection Agency
USGS	U.S. Geological Survey
USFWS	United States Fish and Wildlife Service
UST	Underground storage tank
XRF	X-ray Fluorescence

1.0 INTRODUCTION

Tetra Tech, Inc. (Tetra Tech) was retained by the United States (U.S.) General Services Administration (GSA) to perform a Phase I Environmental Due Diligence Audit (EDDA) for the fifteen (15) U.S. Coast Guard (USCG) single family housing units located at 1, 2, 3, 4 and 6 Lewis Road, 1, 2, 3, 4, 5 and 6 Michelson Lane and 33, 35, 37 and 39 Pine Hill Road in Bedford, Middlesex County, Massachusetts (Site) (**Figure 1**). Tetra Tech was authorized to conduct this Phase I EDDA under the GSA Contract Number GS-00P-14-CY-A-0002 and Award Number GS-P-00-14-CY-5026. Tetra Tech representative, Ms. Kaitlyne Cullinane, performed the site visit on October 13-14, 2014. Access to the Site was granted by USCG personnel Ms. Christine Reilly M CIV, Housing Specialist Manager with USCG Base Boston. It is Tetra Tech's understanding that the USCG has requested these environmental activities in preparation for divestiture of the property.

This EDDA was performed in accordance with the Civilian Federal Agency Task Force (CFATF) *Guide on Evaluating Environmental Liability for Property Transfers*, dated August 1998. The American Society of Testing and Materials (ASTM) *Standard Practice for Environmental Site Assessments: Phase I Environmental Site Assessment Process* E 1527-13 was also used as a reference for conducting the EDDA. The goal of Phase I Environmental Site Assessment is to identify whether recognized environmental conditions (RECs), controlled RECs (CRECs), historical RECs (HRECs), or *de minimis* conditions are present on the Subject Property. This Phase I EDDA uses these terms; they are defined below.

RECs are the presence or likely presence of any hazardous substances or petroleum products on a Subject Property under conditions that indicate an existing release, a past release, or a material threat of release of any hazardous substances or petroleum products into structures on the Subject Property or into the ground, groundwater, or surface water of the Subject Property. CRECs are the result of a past release of hazardous substances or petroleum products that have been addressed to the satisfaction of the applicable regulatory authority. HRECs are a past release of any hazardous substances or petroleum products that has occurred in connection with the property and has been addressed to the satisfaction of the applicable regulatory authority or meeting unrestricted use criteria established by a regulatory authority, without subjecting the property to any required controls. The terms include hazardous substances or petroleum products, even under conditions in compliance with laws. The terms are not intended to include *de minimis* conditions that generally do not present a material risk of harm to public health or the environment and that generally would not be the subject of an enforcement action if brought to the attention of appropriate governmental agencies (Section 1.1.1 E 1527-13, ASTM 2013).

As specified under these standards, certain responsibilities lie with the "user" of the assessment. The "user" is defined as the party who intends to use the Guidance to perform an assessment. The "user" is generally the purchaser, owner, lender, property manager, or potential tenant, and, for the purposes of this project, is considered to be the GSA. Under the Guidance it is the responsibility

of the "user" to verify whether any environmental liens exist with regard to the property, and provide this information to the environmental professional preparing the assessment. Additionally, the "user" must make the professional aware of any specialized knowledge or experience that is material to identifying environmental liability concerns in connection with the property.

In conducting this assessment, Tetra Tech's work was performed consistent with that level of care and skill ordinarily exercised by members of the profession currently practicing in the same locality under similar conditions. Information provided to Tetra Tech by client representatives and site contacts has been accepted in good faith and is assumed to be accurate unless written documentation or visual observations were contradictory. Tetra Tech's findings are based on observations and data collected at one point in time. Assessment results are based upon conditions and operations at the time of the site visit. A change in any of these factors may alter the findings and conclusions expressed by Tetra Tech.

A Phase I EDDA, by nature, is limited in its ability to fully assess potential environmental liabilities or concerns associated with a property. Further investigation would be required to identify potential environmental liabilities that may be present at the site, but were beyond detection by performance of the scope of the Phase I EDDA Activities. State and Federal laws and regulations, if referenced in this report, are provided for informational purposes and should not be construed as legal opinion or recommendation.

This Phase I EDDA was completed under the direction of Tetra Tech's client, the GSA, for use by the GSA and the USCG. The Phase I EDDA was prepared in accordance with the Guidance. By definition, a Phase I EDDA consists of a records search, site visit and interviews to identify potential environmental issues at the Site. To completely delineate any potential environmental issue at the Site, further work beyond the scope of a Phase I EDDA might be necessary. Use of this report by any parties other than Tetra Tech, the GSA, and USCG is expressly prohibited.

Tetra Tech's scope of services for the Phase I EDDA consisted of the following activities:

- Review certain federal and state regulatory agency databases for the Site and properties within a 1/8 to 1-mile radius around the Site;
- Review and evaluate readily available historical records, including topographical maps, historical aerial photographs, and historical fire insurance maps;
- Research publicly available and reasonably ascertainable information to determine site usage since first development, or 1940, whichever is earlier;
- Contact various city and/or county agencies for environmental information pertaining to the Site;

- Conduct a site reconnaissance to evaluate current site conditions and note visual evidence of recognized environmental conditions;
- Conduct a visual reconnaissance of properties within 1/2 mile of the Site;
- Interview people with significant knowledge of the Site; and
- Prepare this report summarizing Tetra Tech's findings.

1.1 CERCLA 120(H)(4)(A) DOCUMENTATION

As part of the Phase I EDDA, Tetra Tech performed the requirements of Comprehensive Environmental Response, Compensation, and Liability Act of 1980 (CERCLA) Section 120(h)(4)(A).

1.1.1 FEDERAL GOVERNMENT RECORDS

Tetra Tech contracted Environmental Data Resources, Inc. (EDR)® to complete a detailed search of federal government records pertaining to the Site and surrounding areas. EDR conducted a search of federal records in accordance with the CFATF Guide and ASTM Standard Practice for Environmental Site Assessments: Phase I Environmental Site Assessment Process (E 1527-13). The Site was not identified on the State or Federal databases searched by EDR. A total of 14 sites were identified on State or Federal databases searched by EDR within their respective search radii. Based on the regulatory status or distance from the Site, the database listings identified by EDR are not considered a REC.

1.1.2 RECORDED CHAIN OF TITLE DOCUMENTS

Information regarding ownership for the Site was obtained from Security First Title Research. According to the Security First Title Research report, Site ownership was transferred between the Town of Bedford, Massachusetts to the United States of America in January 1963. The January 1963 transfer was documented in Book 10207, Page 013. No environmental liens or activity use limitations are associated with the Site.

1.1.3 AERIAL PHOTOGRAPHS

Tetra Tech contracted EDR to complete a review of aerial photographs in the vicinity of the Site. Thirteen (13) aerial photographs of the property dated 1938, 1952, 1957, 1963, 1969, 1978, 1980, 1985, 1995, 2006, 2008, 2010 and 2012 were obtained from EDR FirstSearch report. The 1938, 1952, and 1957 aerial photographs show that the Site was undeveloped, wooded land prior to the development of residential structures between 1957 and 1963. Portions of the surrounding area have been developed as residential structures since at least 1938, but the development density of the surrounding area has increased over time.

1.1.4 SITE INSPECTION

The USCG housings units are located at 1, 2, 3, 4 and 6 Lewis Road, 1, 2, 3, 4, 5 and 6 Michelson Lane and 33, 35, 37 and 39 Pine Hill Road in Bedford, Middlesex County, Massachusetts (**Figures 1** and **2**). All the single family housing units appear to have similar building materials. The buildings are constructed with a concrete slab on grade foundation with wooden frames, vinyl siding, asphalt shingled roof, and an asphalt driveway. Each unit also has a carport with a storage closet and a storage shed. Units 1, 2, 3, 4 and 6 Lewis Road, 1, 2, 5 and 6 Michelson Lane and 33, 35, 37 and 39 Pine Hill Road were generally in good condition with the exception of some staining observed on some of the carpets. Units 3 and 4 Michelson Lane were in poor condition. Tetra Tech personnel were unable to view the inside of the 3 Michelson Lane unit due to the dangerous condition of the structure. A tree had fallen on the unit previously this year and destroyed much of the roof and back siding of the unit. In addition, ceiling damage and mold were observed in the bedroom areas of the 4 Michelson Lane unit.

The grounds observed at the Site were generally in good condition. The grass surrounding the housing units was in good condition and no evidence of stressed vegetation, disturbance, or dumping was observed during the site reconnaissance.

1.1.5 ADJACENT PROPERTIES INSPECTION

The surrounding buildings in the vicinity of the Site included single-family residential structures and undeveloped wooded land. Tetra Tech completed a visual inspection of the exteriors of the surrounding properties; however, the property owners were either not home or did not allow access to the interiors of their homes at the time of the Site inspection. A visual inspection of the interiors of the adjacent residential properties was not completed at the time of Site reconnaissance.

1.1.6 FEDERAL, STATE AND LOCAL GOVERNMENT RECORDS

Tetra Tech visited the Bedford Volunteer Fire Department, Town of Bedford Board of Assessors Office, Town Clerk, Board of Health, and Department of Public Works (DPW) on October 14, 2014. Tetra Tech also reviewed the Middlesex County Registry of Deeds. Several of the local departments did not have any environmental records of the housing units. Based on the DPW's records, the units were tied into municipal water and sewer during the summer of 1984, with the exception of the 1 Michelson Lane unit which was connected to both in 1976. The Fire Department's records indicated the USCG housing units' oil tanks were planned to be removed on October 8, 1997 by CAM H.V.A.C. & Construction Inc. located in Esmond, Rhode Island. No additional information was provided. Records provided by the USCG confirm the tanks were removed on October 8, 1997 and October 20, 1997. The Fire Department's records also indicated that the western abutting property, 46 Pine Hill Road, currently has a 275 gallon fuel oil aboveground storage tank (AST) located in the basement. No spills or releases associated with the AST have been reported. The AST is not anticipated to represent an environmental concern at the Site.

1.1.7 INTERVIEW WITH CURRENT OR FORMER PERSONNEL

Each of the housing units were unoccupied during Site reconnaissance. Therefore, Tetra Tech completed an interview with USCG personnel Ms. Christine Reilly M CIV, Housing Specialist Manager with USCG Base Boston on October 13 and 14, 2014. Ms. Reilly answered questions to the best of her knowledge regarding the Site and indicated that she was unaware of any environmental concerns at the Site.

2.0 SITE LOCATION AND DESCRIPTION

The USCG housings units are located at 1, 2, 3, 4 and 6 Lewis Road, 1, 2, 3, 4, 5 and 6 Michelson Lane and 33, 35, 37 and 39 Pine Hill Road in Bedford, Middlesex County, Massachusetts (**Figure 1**). **Figure 2** shows the layout of the housing units. The housing units are located in a Residential A Zoned Area. **Table 1** below summarizes information obtained regarding the Site. Copies of site photographs are included in **Attachment A**.

Table 1: Summary of Housing Units

Address	Year Built (approx.)	Unit Size (square feet)	Lot Size (acres)	Unit Description	Occupied
1 Lewis Road	1958	1,397	5.2	Single family housing, 3 bedroom, 1 bathroom	No
2 Lewis Road		1,397		Single family housing, 3 bedroom, 1 bathroom	No
3 Lewis Road		1,397		Single family housing, 3 bedroom, 1 bathroom	No
4 Lewis Road		1,397		Single family housing, 3 bedroom, 1 bathroom	No
6 Lewis Road		1,397		Single family housing, 3 bedroom, 1 bathroom	No
1 Michelson Lane		1,397		Single family housing, 3 bedroom, 1 bathroom	No
2 Michelson Lane		1,397		Single family housing, 3 bedroom, 1 bathroom	No
3 Michelson Lane		1,397		Single family housing, 3 bedroom, 1 bathroom	No
4 Michelson Lane		1,397		Single family housing, 3 bedroom, 1 bathroom	No
5 Michelson Lane		1,397		Single family housing, 3 bedroom, 1 bathroom	No
6 Michelson Lane		1,397		Single family housing, 3 bedroom, 1 bathroom	No
33 Pine Hill Road		1,397		Single family housing, 3 bedroom, 1 bathroom	No
35 Pine Hill Road		1,397		Single family housing, 3 bedroom, 1 bathroom	No
37 Pine Hill Road		1,397		Single family housing, 3 bedroom, 1 bathroom	No
39 Pine Hill Road		1,397		Single family housing, 3 bedroom, 1 bathroom	No

All the single family housing units appear to have similar building materials. The buildings are constructed with a concrete slab on grade foundation with wooden frames, vinyl siding, asphalt shingled roof, and an asphalt driveway. Each unit also has a shed located the back of each unit and a carport with a storage closet. Units 1, 2, 3, 4 and 6 Lewis Road, 1, 2, 5 and 6 Michelson Lane and 33, 35, 37 and 39 Pine Hill Road were generally in good condition with the exception of some staining observed on some of the carpets. Units 3 and 4 Michelson Lane were in poor condition. Tetra Tech personnel were unable to view the inside of the 3 Michelson Lane unit due to the dangerous condition of the structure. A tree had fallen on the unit previously this year and destroyed much of the roof and back siding of the unit. Ceiling damages and mold were observed in the bedroom areas of the 4 Michelson Lane unit as well.

2.1 AREA GEOLOGY AND SOILS

Tetra Tech used Geocheck® - Physical Setting Source Summary, provided by EDR® and the 1983 Bedrock Geologic Map of Massachusetts, to determine the geology of the area. The Site is located overlying the Brittlely Deformed Terrane Formation. This physiographic region is characterized by predominantly greenschist, greenstone, felsite and quartzite which is commonly enveloped in granite.

According to the United States Department of Agriculture (USDA) Natural Resources Conservation Service's (NRCS) Web Soil Survey (WSS) (http://websoilsurvey.nrcs.usda.gov.), native soils in the vicinity of the Site primarily consist of Charlton Urban Land Complex. Typical Charlton Urban Land Complet soil is characterized by moderate to low permeability with black fine sandy loam about 3 inches thick followed by dark yellowish brown fine sandy loam. Bedrock is at a depth of about 14 inches. The information obtained from the Geocheck® is included in **Attachment B.**

2.2 AREA HYDROLOGY AND HYDROGEOLOGY

The Site is underlain by the New England Crystalline-Rock Aquifers. The aquifer system consists of almost insoluble igneous and metamorphic rock that contains shallow fracture systems which store and transmit water. The aquifer is characterized by unconsolidated layers of coarse sand and gravel composed mostly of quartz and feldspar, which were laid down as glacial deposits (U.S. Geological Survey [USGS] 1992).

According to historic groundwater elevation data obtained by the USGS, well 423401071093801-MA-XMW, located in Wilmington, MA, depth to groundwater ranges from 8.05 to 8.35 feet below ground surface (bgs).

3.0 SITE OWNERSHIP AND USE

Information pertaining to the historical nature of the Site was obtained through the Security First Title Research and documents provided by Environmental Data Resources, Inc. and is discussed throughout Section 3.

3.1 SITE OWNERSHIP

Information regarding ownership for the Site was obtained from Security First Title Research which is included in **Attachment G**. According to the Security First Title Research report, Site ownership was transferred between the Town of Bedford, Massachusetts to the United States of America in January 1963. The January 1963 transfer was documented in Book 10207, Page 013. No environmental liens or activity use limitations are associated with the Site.

3.2 SITE USE - HISTORICAL

General information regarding the historical use of the Site was obtained from a review of available historical documents and interviews with USCG personnel. According to information provided by the USCG, the Site was developed with the housing units in approximately 1958.

Historical documents reviewed to gather information about historical site use include:

- Historical aerial photographs;
- Historical topographic maps;
- Historical Sanborn® Fire Insurance Maps;
- Historical City Directories; and,
- Other historical information provided by the USCG and GSA.

HISTORICAL AERIAL PHOTOGRAPHS

Thirteen (13) aerial photographs of the property dated 1938, 1952, 1957, 1963, 1969, 1978, 1980, 1985, 1995, 2006, 2008, 2010 and 2012 were obtained from EDR FirstSearch report. Copies of the aerial photographs are included in **Attachment C**. The 1938, 1952, and 1957 aerial photographs show that the Site was undeveloped, wooded land prior to the development of residential structures between 1957 and 1963. Portions of the surrounding area have been developed as residential structures since at least 1938, but the development density of the surrounding area has increased over time.

HISTORICAL TOPOGRAPHIC MAPS

Eighteen (18) historical USGS topographic maps were obtained from EDR FirstSearch report. The maps, dated 1893, 1984, 1915, 1935, 1941, 1943, 1949 (2), 1950, 1958 (2), 1965, 1970, 1979 (2), 1985 and 1987 (2) are included in **Attachment D.** Only maps dated 1965, 1979 and 1987, from the Billerica quadrant, depicted the housing units on the Site. The topographic maps prior to 1965 depict the Site as undeveloped land. The topographic maps show the surrounding area being developed as early as 1941 and the Site being developed as early as 1965. The above mentioned maps indicate that the housing units are located at approximately 154 feet above mean sea level (msl). No additional relevant information was obtained from the topographic maps.

HISTORICAL FIRE INSURANCE MAPS

Historical Fire Insurance Maps were requested from EDR FirstSearch report; however, coverage was not available for the Site. The No Coverage notice is included in **Attachment E**.

HISTORICAL CITY DIRECTORIES

Historical City Directories were obtained from EDR FirstSearch. Cole Information Services was searched for the following years; 1970, 1974, 1984, 1988, 1992, 1995, 1999, 2003, 2008 and 2013, and is included in **Attachment F**. The Pine Hill Road addresses were not identified in the city directories searched by EDR FirstSearch. Several different occupants were identified as having occupied each of the Michelson Lane and Lewis Road units over the years.

3.3 SITE USE - CURRENT

The Site is currently utilized by the USCG for residential use by USCG personnel. Currently, the Site is vacant.

4.0 SITE INSPECTION

Section 4.0 describes general site observations from the October 13-14, 2014 site visit. Photographs of selected site features were taken during the site visit. Copies of select site photographs are included in **Attachment A**.

4.1 SITE BUILDINGS AND GROUNDS

The USCG housings units are located at 1, 2, 3, 4 and 6 Lewis Road, 1, 2, 3, 4, 5 and 6 Michelson Lane and 33, 35, 37 and 39 Pine Hill Road in Bedford, Middlesex County, Massachusetts (**Figures 1** and **2**). All the single family housing units appear to have similar building materials. The buildings are constructed with a concrete slab on grade foundation with wooden frames, vinyl siding, asphalt shingled roof, and an asphalt driveway. Each unit has a shed located in the backyard and a carport with a storage closet. Units 1, 2, 3, 4 and 6 Lewis Road, 1, 2, 5 and 6 Michelson Lane and 33, 35, 37 and 39 Pine Hill Road were generally in good condition with the exception of some staining observed on some of the carpets. Units 3 and 4 Michelson Lane were in poor condition. Tetra Tech personnel were unable to view the inside of the 3 Michelson Lane unit due to the dangerous condition of the structure. A tree had fallen on the unit previously this year and destroyed much of the roof and back siding of the unit. Ceiling damages and mold were observed in the bedroom areas of the 4 Michelson Lane unit as well.

The grounds were generally in good condition.

4.2 UTILITY AREAS, HEATING, VENTILATING AND AIR CONDITIONING SYSTEM

Each unit is heated by a natural-gas fired furnace located in the closet of the hallway. The ages of natural-gas fired furnaces were not readily available from site contacts. In addition, prior heating sources were not available from site contacts. Municipal water and sewer are provided by the Town of Bedford. Electricity is supplied by overhead cables and natural gas is supplied to the units via underground conduits. No air conditioning systems were observed in the housing units.

4.3 DRYWELLS/STORM DRAINS

Two storm drains were observed on Lewis Road. Both drains appeared to discharge to the east into the drainage swale that was observed to run along Lewis Road.

4.4 SURFACE WATER, PITS/PONDS/LAGOONS

No pits, ponds or lagoons were observed during the site reconnaissance. A drainage swale was observed to the east of Lewis Road and appears to run north along the adjacent bike path.

4.5 SURFACE STAINING

Minor staining was observed on some of the driveways, in the vicinity of the hot water heater and furnace in several units, and on the floor of the carport storage closet in several units. The staining is considered *de minimis* and not anticipated to pose an environmental concern at the Site.

4.6 STRESSED VEGETATION

No stressed vegetation was observed during the site reconnaissance.

4.7 STORAGE TANKS

No underground storage tanks (USTs) or ASTs were observed during the site reconnaissance. According to historical documentation and Site observation, the units were previously heated by fuel oil. Fuel oil AST associated piping was observed in the concrete flooring of the hallway closets, where the hot water heater and furnace are located, and coming out of the siding of the housing unit just above a concrete pad. According to records maintained by the Bedford Fire Department, the ASTs were scheduled to be removed in October 1997. Records provided by the USCG confirm the tanks were removed on October 8, 1997 and October 20, 1997. The Fire Department's records also indicated that the western abutting property, 46 Pine Hill Road, currently has a 275 gallon fuel oil AST located in the basement. No spills or releases associated with the AST have been reported. The AST is not anticipated to represent an environmental concern at the Site.

4.8 SITE RECORDS

The Site is currently vacant. Limited records were available to Tetra Tech during completion of this Phase I EDDA. Records which were reviewed are discussed in pertinent sections of this report.

4.9 WASTEWATER

The Site is currently connected to the municipal sewer. Based on the Department of Public Works (DPW) records, the housing units were connected to the municipal sewer system in the summer of 1984, with the exception of the 1 Michelson Lane, unit which was connected in 1976. No evidence of suspected historic septic systems was observed during the site reconnaissance.

4.10 ELECTRICAL TRANSFORMERS AND EQUIPMENT

United States Environmental Protection Agency (USEPA) Code of Federal Regulations (CFR) Title 40, Part 761, governs the manufacturing, processing and distribution of polychlorinated biphenyls (PCB). The guideline defines a PCB transformer as any transformer that contains 500 parts per million (ppm) or greater PCBs. PCB-Contaminated Electrical Equipment is defined as "any electrical equipment including, but not limited to, transformers (including those used in railway locomotives and self-propelled cars), capacitors, circuit breakers, reclosers, voltage regulators, switches

(including sectionalizers and motor starters), electromagnets, and cable, that contains PCBs at concentrations of ≥ 50 ppm and < 500 ppm in the contaminating fluid."

Electricity was supplied to the Site by overhead lines. Three single pole-mounted electrical transformers were observed in the vicinity of the housing units during the site reconnaissance visit. One pole-mounted transformer was observed in front of the 1 Michelson Lane unit, the second pole-mounted transformer was observed in front of the 5 Michelson Lane unit, and the third pole-mounted transformer was observed in front of the 4 Lewis Road unit. According to the USCG representative the transformers are owned by the utility company and not the USCG. No evidence of leaking or staining was observed adjacent to the transformers, and the transformers were not labeled with respect to PCB content. Based on the observed condition of the transformers, the transformers are not anticipated to represent an environmental concern at the Site.

4.11 PESTICIDE AND HERBICIDE USE

During the site reconnaissance, pesticides were observed that would be typical of a residential home, and no herbicides were observed. Locations of these materials are indicated on **Figure 2** with an H. Based on the nature of the site, and the quantities of pesticides observed, these materials are not anticipated to represent an environmental concern at the Site.

4.12 SENSITIVE ENVIRONMENTAL AREAS

Tetra Tech followed the procedures outlined on the New England Field Office website, and reviewed the state list of counties in which federally listed endangered and threatened species occur. According to the Massachusetts list, the small whorled pogonia is a federally listed threatened species present in Middlesex County, however, it is limited to the Town of Groton. Based upon the information above, there are no federally-listed, proposed and/or candidate species known to occur on the Site or in the vicinity. Tetra Tech did not observe any federal protected species during the Site visit.

The next step in the U.S. Fish and Wildlife Service (USFWS) process is a review of the Massachusetts Natural Heritage and Endangered Species Program (MA NHESP) website, which lists species by town. A review of the list indicates that there are 13 state-protected species in the Town of Bedford, including one endangered bird species, the Upland Sandpiper, and one threatened reptile, the Blanding's Turtle. In addition, there are six endangered plant species, including the following: Few-seeded Sedge, Andrews' Bottle Gentian, Round-fruited False-loosestrife, Lion's Foot, Tiny Cow-lily and Wild Senna. There are also five threatened plant species, including the following: Purple Needlegrass, Adder's-tongue Fern, Pale Green Orchis, Long's Bulrush, and Britton's Violet. It is unlikely that these species exist within the Bedford Site due to lack of suitable habitat and disruption of habitat due to lawn maintenance activities. Tetra Tech did not observe any state protected species during the Site visit.

Tetra Tech consulted the USFWS Critical Habitat Portal to determine the presence or absence of federal critical habitat for threatened and endangered species. According to the Critical Habitat Portal, in Massachusetts, federally mapped critical habitat for the red-bellied turtle is limited to the Town of Plymouth, in Plymouth County. Coastal critical habitat for the Atlantic Right Whale is mapped in Massachusetts Bay and within the Atlantic Ocean off of Cape Cod. Therefore, the Site is not located within or in the vicinity of federally mapped critical habitat.

The MA NHESP maintains mapping of state listed Estimated Habitat of Rare Wildlife and Priority Habitat of Rare Species on a geographic information system (GIS) data layer. A review of the data layer shows that the Site is not located within Estimated Habitat of Rare Wildlife nor is it located in Priority Habitat of Rare Species.

Based on this information, the Site is not located within or in the vicinity of an area mapped as containing federally-listed threatened or endangered species or designated critical habitat. Tetra Tech obtained the U.S. Fish and Wildlife Services “no species present” letter dated January 7, 2015.

In order to gather information on potential wetlands within or in the vicinity of the USCG properties, the following data was collected and reviewed: USGS Topographic Maps, USGS National Hydrography Dataset (NHD) Viewer (USGS 2013), National Wetland Inventory (NWI) map (USFWS 2014), Massachusetts Department of Environmental Protection (MassDEP) Wetlands data layer (Massachusetts Office of Geographic Information [MassGIS] 2009), and recent aerials and site photographs.

A review of the geographic information system (GIS) based NWI database shows that the Site does not contain NWI federally mapped wetlands. There are mapped wetlands to the north and east of the Site (USFWS 2014).

A review of the MassDEP wetland data layer maintained by MassGIS, shows that the Site does not contain state wetlands. See Figure 7 for state wetland mapping. There are mapped wetlands to the north and east of the Site and the 100 or 200 foot jurisdictional boundary may extend onto the Site (MassGIS 2008).

The project area is located within the Flood Insurance Rate Map (FIRM) Panels 25017C0269E and 25017C0313E (FEMA 2010). The USCG housing property is located in an area determined to be outside of the 100-year floodplain and is designated by FEMA Zone X, which indicate areas with minimal flood hazard.

4.13 HISTORIC AND CULTURAL SIGNIFICANCE

4.13.1 ARCHAEOLOGICAL RESOURCES

The Massachusetts Historical Commission (MHC) maintains a web based database known as the Massachusetts Cultural Resources Information System (MACRIS). MACRIS data are compiled from a

variety of records and files maintained by the MHC, including but not limited to, the Inventory of Historic Assets of the Commonwealth, National Register of Historic Places nominations, State Register of Historic Places listings, and local historic district study reports. The resource types identified by the database query include areas, buildings, burial grounds, objects and structures. Tetra Tech reviewed the MACRIS database layer for the presence or absence of mapped resources. According to the State Historic Preservation Officer (SHPO), MACRIS does not include archaeological resources and a file review at MHC must be performed to determine the locations of archaeological sites.

Based on a review of MACRIS the Site does not include any historic resources. The surrounding property to the northeast of the Site is mapped as a National Register of Historic Area Places and National Register of Historic Places Points, which are associated with the Bedford Veteran's Administration Hospital Historic District.

Tetra Tech staff reviewed the historic and archaeological files at the SHPO and the results confirmed the MACRIS database findings.

4.13.2 ARCHITECTURAL RESOURCES

As discussed in Section 4.12.2, the Site does not include any historic resources. The surrounding property to the northeast of the Site is mapped as a National Register of Historic Area Places and National Register of Historic Places Points, which are associated with the Bedford Veteran's Administration Hospital Historic District.

Table 2: Architectural Sites Identified Within a One-Mile Radius of the Project Area

Site ID	Property Name	Address	Date Built	Style/Form	Year Surveyed	Evaluation
BED. D	Bedford Veterans Administration Hospital Historic District; Bedford Veterans Affairs Medical	200 Springs Road	1927	Colonial Revival / Classical Revival	2012	Listed on the National Registry of Historic Places

Note: N/A – Not applicable

4.14 INDOOR AIR

Potential mold was observed on the bedroom carpets and ceiling of the housing unit at 4 Michelson Lane during the site reconnaissance. Holes in the roof and ceiling appear to have allowed water into the unit, providing a damp environment for mold growth. The water damage and potential mold is considered a concern to the Site.

RADON GAS

Radon gas is a colorless, odorless gas that occurs naturally from the breakdown of uranium. Radon can be found in high concentrations where there are soils and rocks containing high levels of uranium, granite, shale or phosphate. In open air or in areas with high air circulation, radon is not considered a health problem. However, in confined spaces (such as poorly ventilated basements), radon can concentrate and become a health hazard.

The USEPA has classified Middlesex County, Massachusetts as being located within the USEPA Radon Zone 1, with indoor average radon levels greater than 4 picocuries per Liter (pCi/L). Based on information provided by the USCG, radon testing has not been conducted at the Site.

The USEPA Radon threshold value for radon in indoor air is 4 pCi/L. Based on the USEPA Map of Radon Zones, Zone 1 has the highest potential for radon. The radon concentrations in the area are predicted to be above the USEPA threshold value. Although radon concentrations are expected to vary locally, the Site is located in an area with a high potential to exceed the USEPA threshold.

4.15 RADIOACTIVE MATERIALS

USCG personnel were not aware of permitted radiological activities or materials at the Site. No information obtained indicated radioactive material use or storage within the neighboring properties. Therefore, radioactive materials are not considered a concern associated with this Site.

4.16 ASBESTOS

Information provided by the USCG indicates that an asbestos containing material (ACM) survey and condition/risk assessment had previously been conducted at the site, but electronic copies of the previous survey were not available. Tetra Tech completed a separate ACM survey and condition/risk assessment at the request of GSA. The purpose of the ACM survey and condition/risk assessment is to determine whether ACM exists in the Bedford housing units and, if so, to define its type, condition, and location(s). In accordance with the Scope of Work (SOW) this was a non-destructive survey, and inaccessible areas (e.g. within wall cavities, above drop-ceilings, beneath the top flooring layer, etc.) were not surveyed. This survey and condition/risk assessment documents only general locations of ACM and does not determine the exact boundaries of ACM. ACM may be present in the areas of the site buildings that were not accessible without selective demolition or destructive sampling.

ACMs are fibrous hydrated silicates, and can be found in building materials as either “friable” or “non-friable” asbestos products. Friable asbestos refers to materials, which can be readily crumbled using hand pressure, separating asbestos fibers from the binding materials with which they are associated. Friable asbestos is commonly found in boiler and pipe insulation. Non-friable material refers to asbestos, which is associated with a binding agent (such as tar or cement), preventing ready release of airborne fibers, and are separated into two categories. Category I non-friable ACMs are asbestos-containing resilient floor coverings (like vinyl asbestos tile), asphalt roofing products,

packing's, and gaskets. These materials rarely become friable because the asbestos is locked securely into the material. All other non-friable ACMs are considered category II non-friable ACM. Category II non-friable ACMs are more likely to become friable because they are not as resistant to crushing or pulverizing.

The use of friable ACMs was discontinued in the United States in the late 1970s to early 1980s, although non-friable asbestos is still found in many more recent buildings as ceiling tile, floor tiles, and asbestos cement and in certain types of cementaceous pipe materials. Asbestos may become an issue during renovation, alteration, maintenance or demolition activities, or when ACMs are taken out-of-service. Materials identified as containing asbestos, which are in poor condition, should immediately be managed either by proper encapsulation or removal.

Under 29 CFR 1926.1101 Occupational Safety and Health Administration (OSHA) Asbestos Standard for the Construction Industry, where a building owner knows, or an inspection has revealed the presence of asbestos within a building, an asbestos management and maintenance plan must be established. This section also requires that where ACMs are damaged or deteriorating, the building owner must take remedial action so as to protect the health and safety of the building occupants. ACM is defined by OSHA as any material containing more than 1% asbestos. If analysis identifies a sampled material as containing an amount greater than 1% asbestos, this material is deemed a regulated asbestos containing material (RACM) and must be handled and disposed of accordingly.

The ACM survey and condition/risk assessment was limited to materials that could be sampled without damage to the material or the property. The ACM survey and condition/risk assessment was conducted by Mr. Matthew T. Madden of Tetra Tech (State of Massachusetts Department of Labor Services Asbestos Inspector License Number A90051).

Asbestos was detected in certain materials in each of the 13 buildings surveyed. As discussed in Section 1.1, suspect ACMs were not sampled in the housing units located at 3 and 4 Michelson Lane. A tree had fallen on the housing unit at 3 Michelson Lane within the previous year and due to health and safety concerns, Tetra Tech did not enter the building. The housing unit located at 4 Michelson Lane had extensive water damage with potential mold and the ceiling was caving in in several areas. Due to health and safety concerns and disturbance of potential mold at 4 Michelson Lane, potential ACMs were not sampled at this housing unit. ACM identified in the buildings include:

- 9"x9" floor tile below carpet (1, 2, 3 and 6 Lewis Road; 5 Michelson Lane and 39 Pine Hill Road)
- 2nd layer white floor tile (size of tile could not be determined without damage) (2, 3, 4 and 6 Lewis Road and 35 Pine Hill Road)
- 2nd layer grey floor tile (size of tile could not be determined without damage) (1, 2, 5 and 6 Michelson Lane)
- Black floor tile mastic on concrete (33 Pine Hill Road)

- Exterior window caulking (1, 2, 3, and 4 Lewis Road; 1, 2, 5 and 6 Michelson Lane; and 33, 35, 37 and 39 Pine Hill Road)

Please note that in accordance with the Scope of Work, destructive sampling was not conducted. ACMs may be present in inaccessible areas such as wall cavities, under flooring systems, above ceilings, and under or behind appliances. A detailed ACM survey and condition/risk assessment report, findings and recommendations is included in the *Asbestos Containing Material Survey Report* prepared by Tetra Tech dated July 2015.

4.17 LEAD-BASED PAINT

Prior to the late 1970s many paints contained lead. When these paints become damaged, i.e., peeling or flaking, or the painted surface is renovated or demolished, lead can be released into the environment constituting an environmental and worker health hazard. Depending on the age of structures, LBP may potentially exist, either exposed or covered over with other paints or materials as a result of subsequent renovation. Flaking or peeling paint that could be lead-based should be removed or encapsulated appropriately.

Federal law, 20 CFR Part 35 and 40 CFR Part 745 and Massachusetts Department of Public Health Regulations 105 Code of Massachusetts Regulations (CMR) 460, require sellers or lessors of residential units constructed prior to 1978, except housing for the elderly or persons with disabilities (unless any child who is less than six years of age resides or is expected to reside in such housing) or any zero-bedroom dwelling to disclose and provide a copy of a Lead Based Paint Inspection and Risk Assessment Report to new purchasers or lessees before they become obligated under a lease or sales contract. Property owners and sellers are also required to distribute an educational pamphlet approved by the USEPA and include standard warning language in sales contracts or in or attached to lease contracts to ensure that parents have the information they need to protect children from LBP hazards.

Based on the age of the Site, it is possible that LBP was used for painting the interior and exterior walls of the structure. Tetra Tech contracted Master Lead Paint Inspections to complete a LBP inspection and risk assessment at the housing units. An X-ray Fluorescence (XRF) lead analyzer was used to test the paint for lead. The analyzer is a nondestructive method of testing paint and provides immediate results for each test conducted. If paint contains lead equal to or greater than 1.0 milligram per square centimeter (mg/cm^2), as defined by the USEPA/Housing of Urban Development (HUD), it is considered to be lead-based paint. The higher the reading on the XRF, the higher the lead content of the paint. Readings greater than 9.9 (>9.9) are considered above the highest readout settings.

This testing was conducted on October 15, 2014, by Mr. David McDonnell and Mr. Anthony Jakaitis (State of Massachusetts Department of Labor Standards Lead Program License Numbers I3776 and M2929) in accordance with Chapter 7 of HUD Guidelines for the Evaluation and Control of Lead-Based

Paint Hazards in Housing (1997 revision), to document whether lead-based coatings were present. Each of the housing units at the Site were inspected for LBP with the exception of the housing unit located at 3 Michelson Lane due to health and safety concerns. According to Site personnel, a tree reportedly fell on the housing unit at 3 Michelson Lane within the past year and the roof had collapsed.

The LBP inspection and condition/risk assessment indicated that no interior or exterior lead-based surface coatings or lead hazards were identified above the USEPA/HUD definition of lead-based paint (1.0 mg/cm^2) on tested coatings. The LBP inspection and risk assessment report, findings, and recommendations are included in the *Lead-Based Paint Inspection and Risk Assessment Report* prepared by Tetra Tech dated July 2015.

4.18 LEAD IN SOIL

In accordance with the Scope of Work (SOW), Tetra Tech collected two soil samples per exterior structure wall. Soil sample locations were within five feet (drip line) of each exterior wall. A total of one-hundred and twenty (120) soil samples were collected. Two soil samples were collected at each location, at the surface (0 to 3 inches bgs) and 6 to 9 inches bgs. The samples were containerized and picked up under standard chain of custody procedures by Alpha Analytical Laboratory (Alpha) located in Westborough, Massachusetts. The samples were submitted for total lead analysis by USEPA Method 6010C.

Following receipt of the analytical laboratory report, Tetra Tech compared the soil analytical results to the USEPA Direct Contact Clean up Level Criterion of 400 milligram per kilogram (mg/kg) and the Massachusetts Contingency Plan (MCP) Reportable Concentration Standard for Soil (RCS-1) standard of 200 mg/kg. Soil analytical results indicated that lead was detected in concentrations ranging between 3.3 mg/kg and 160.0 mg/kg. All detected concentrations were below the applicable USEPA Direct Contact Clean up Level Criterion and MCP RCS-1 standard. The lead in soil analytical report is summarized in the *Lead in Soil Sampling Report* prepared by Tetra Tech dated July 2015.

4.19 FACILITY DOCUMENTATION

According to information provided to Tetra Tech from GSA and USCG, the Site has been used for residential housing since purchase in 1963. No documentation of facility records associated with hazardous materials or hazardous wastes were available for review according to the Site contact.

5.0 REGULATORY REVIEW

5.1 RECORDS REVIEW

Various State and Federal lists that identify properties with confirmed or possible contamination, facilities that generate hazardous wastes, sites with USTs, and properties involved in Federal enforcement actions were reviewed to assess the environmental status of the Site. **Table 3** presents a summary of the information provided by EDR FirstSearch report for the Site. The complete EDR FirstSearch report is provided in **Attachment B**.

Table 3. EDR FirstSearch Report Summary

Database Reference	EDR FirstSearch Search Radius (miles)	Site	Surrounding/Adjoining Properties
NPL	1.00	Not Listed	0 Listed
Proposed NPL	1.00	Not Listed	0 Listed
Delisted NPL	1.00	Not Listed	0 Listed
CERCLIS	1.00	Not Listed	0 Listed
CERC-NFRAP	0.500	Not Listed	0 Listed
CORRACTS	0.500	Not Listed	0 Listed
RCRA-TSDF	0.500	Not Listed	0 Listed
RCRA-LQG	0.250	Not Listed	0 Listed
RCRA-SQG	0.250	Not Listed	1 Listed
RCRA-CESQG	0.250	Not Listed	0 Listed
US ENG CONTROLS	0.500	Not Listed	0 Listed
US INST CONTROL	0.500	Not Listed	0 Listed
ERNS	TP	Not Listed	0 Listed
SHWS	1.000	Not Listed	10 Listed
SWF/LF	0.500	Not Listed	1 Listed
LUST	0.500	Not Listed	1 Listed
AST	0.250	Not Listed	0 Listed
UST	0.250	Not Listed	1 Listed
US BROWNFIELDS	0.500	Not Listed	0 Listed
US CDL	TP	Not Listed	0 Listed
CDL	TP	Not Listed	0 Listed
HMIRS	TP	Not Listed	0 Listed
SPILLS	TP	Not Listed	0 Listed
RCRA NonGen/NLR	0.250	Not Listed	0 Listed
TRIS	TP	Not Listed	0 Listed
TSCA	TP	Not Listed	0 Listed
FTTS	TP	Not Listed	0 Listed
HIST FTTS	TP	Not Listed	0 Listed
SSTS	TP	Not Listed	0 Listed

Database Reference	EDR FirstSearch Search Radius (miles)	Site	Surrounding/Adjoining Properties
ICIS	TP	Not Listed	0 Listed
PADS	TP	Not Listed	0 Listed
MLTS	TP	Not Listed	0 Listed
RADINFO	TP	Not Listed	0 Listed
FINDS	TP	Not Listed	0 Listed
RAATS	TP	Not Listed	0 Listed

Notes:

AST=Aboveground Storage Tanks
CDL=Clandestine Drug Labs
CERCLIS=Comprehensive Environmental Response, Compensation, and Liability Information System
CERC-NFRAP=CERCLIS No Further Remedial Action Planned
CORRACTS=Corrective Action Report
Delisted NPL=National Priority List Deletions
ERNS=Emergency Response Notification System
FINDS=Facility Index System/Facility Registry System
FTTS-FIFRA/TSCA Tracking System – FIFRA (Federal Insecticide, Fungicide, & Rodenticide Act)/TSCA (Toxic Substances Control Act)
HIST FTTS=FIFRA/TSCA Tracking System Administrative Case Listing
HMIRS=Hazardous Materials Information Reporting System
ICIS=Integrated Compliance Information System
INDIAN RESERV=Indian Reservations
LUST=Leak Sites
MLTS=Material Licensing Tracking System
NPL=National Priority List
PADS=PCB Activity Database System
Proposed NPL=Proposed National Priority List Sites
RAATS=RCRA Administrative Action Tracking System
RADINFO=Radiation Information Database
RCRA Non-Gen / NLR=RCRA - Non Generators
RCRA-CESQG=RCRA-Conditionally Exempt Small Quantity Generator
RCRA-LQG=RCRA-Large Quantity Generators
RCRA-SQG=RCRA-Small Quantity Generators
RCRA-TSDF=RCRA-Treatment, Storage and Disposal
SCRD DRYCLEANERS=State Coalition for Remediation of Drycleaners Listing
SHWS=Superfund Site Information Listing
SPILLS=Spills Database
SSTS=Section 7 Tracking Systems
SWF/LF=Permitted Solid Waste Disposal Facilities
TP=Target Property
TRIS=Toxic Chemical Release Inventory System
TSCA=Toxic Substances Control Act
US BROWNFIELDS=A Listing of Brownfields Sites
US CDL=Clandestine Drug Labs
US ENG CONTROLS=Engineering Controls Sites List
US INST CONTROL=Sites with Institutional Controls
UST=Underground Storage Tank Database

5.1.1 SITE

The Site was not identified on the State or Federal databases searched by EDR.

5.1.2 SURROUNDING AREAS

Fourteen sites were identified on State or Federal database lists searched by EDR within their respective search radii. A review of the Federal Resource Conservation and Recovery Act (RCRA) Small Quantity Generator (SQG) list, as provided by EDR FirstSearch report, dated June 10, 2014 has revealed that there is one site within 0.25 mile of the Site. A review of the State and tribal State Hazardous Waste Sites (SHWS) list, as provided by EDR FirstSearch report, dated August 26, 2014 has revealed that there are ten sites within 1.0 mile of the Site. A review of the State and tribal Leaking Underground Storage Tank (LUST) list, as provided by EDR FirstSearch report, dated August 26, 2014 has revealed that there is one site within 0.5 mile of the Site. A review of the State and tribal UST list, as provided by EDR FirstSearch report, and dated July 18, 2014 has revealed that there is one site within 0.25 mile of the Site. A review of the State and Tribal Permitted Solid Waste Disposal Facilities (SWF/LF) list, as provided by the EDR FirstSearch report, has revealed that there is one site within 1.0 mile of the Site.

The one property was identified within 0.25 miles of the Site and is discussed below.

- Bedford VA Medical Center and Building #40 were listed at the same address, 200 Springs Road, located approximately 0.180 mile north of the Site. Building #40 is listed on the LUST and SHWS databases, and the Bedford VA Medical Center is listed on the RCRA-SQG and UST databases. According to the LUST and SHWS database listings, multiple releases were reported at the property between 1995 and 2010, which have received regulatory closure. According to the RCRA-SQG database listing, the facility was a generator of numerous hazardous waste codes, and a violation was issued for the facility on September 30, 2013, for which the facility has not achieved compliance to date. According to the UST database, a total of 38 USTs have historically been associated with the property. Based on the regulatory status of the releases associated with the property and the distance from the Site, these listings are not considered a REC.

Based on the regulatory status of the releases associated with property identified within 0.25 miles of the Site, vapor encroachment is not considered a REC.

Based on the regulatory status, topographic location, and distance from the Site, the remaining facilities are not considered RECs and do not warrant further discussion.

5.2 LOCAL RECORDS

Tetra Tech visited the Bedford Volunteer Fire Department, Town of Bedford Board of Assessors Office, Town Clerk, Board of Health, and DPW on October 14, 2014. Tetra Tech also reviewed the Middlesex County Registry of Deeds. Several of the local departments did not have any environmental records of the housing units. Based on the DPW's records, the units were tied into municipal water and sewer during the summer of 1984, with the exception of the 1 Michelson Lane

unit which was connected to both in 1976. No records of the suspected historic septic systems was identified during the review of DPW records.

The Fire Department's records indicated the USCG housing units' oil tanks were planned to be removed on October 8, 1997 by CAM H.V.A.C. & Construction Inc. located in Esmond, Rhode Island. No additional information was provided. Records provided by the USCG confirm the tanks were removed on October 8, 1997 and October 20, 1997. The Fire Department's records also indicated that the southern abutting property, 46 Pine Hill Road, currently has a 275 gallon fuel oil AST located in the basement. No spills or releases associated with the AST have been reported. The AST is not anticipated to represent an environmental concern at the Site.

6.0 ADJACENT AND NEIGHBORING PROPERTIES

Section 6.0 provides information on the history of neighboring properties to identify potential environmental impacts to the site.

6.1 NEIGHBORING PROPERTIES - CURRENT

The Site is primarily surrounded by residential homes to the southeast, southwest, and the south and is surrounded by conservation land to the north, east and west. A bike path is located to the east of the USCG housing units. No environmental concerns were observed on neighboring properties at the time of the site visit.

6.2 NEIGHBORING PROPERTIES - HISTORICAL

According to available historical documentation, the neighboring properties were residential property to south and undeveloped land to the north, east and west. Historical aerial photographs and topographic maps are included in **Attachments C** and **D**, respectively. No historical environmental concerns were noted for the neighboring properties.

7.0 HAZARDOUS MATERIALS AND WASTE MANAGEMENT

7.1 HAZARDOUS MATERIALS

The Site is made up of fifteen (15) residential housing units owned by the USCG. All housing units and carport storage closets are currently vacant. Tetra Tech personnel were unable to observe the content of the backyard storage sheds because the doors to the sheds were secured with screws. According to Ms. Reilly, the sheds are empty. A 16 ounce can of carpet cleaner was observed in the 6 Michelson Lane unit and two 20 ounce cans of gap filler were observed in the 4 Michelson Lane unit. The above mentioned cans appeared to be in good condition with no leaks or spills observed. These materials are not anticipated to represent an environmental concern at the Site.

7.2 HAZARDOUS AND NON-HAZARDOUS WASTE MANAGEMENT

Based on the site inspection, records review, and interviews during the site reconnaissance, hazardous waste is not generated from the Site. During the site reconnaissance, pesticides were observed that would be typical of a residential home, and no herbicides were observed. Locations of these materials are indicated on **Figure 2** with an H.

8.0 CONCLUSIONS AND RECOMMENDATIONS

Tetra Tech has performed this Phase I EDDA in conformance with the scope and limitations of the Guidance for the fifteen (15) USCG housing units, located at 1, 2, 3, 4 and 6 Lewis Road, 1, 2, 3, 4, 5 and 6 Michelson Lane and 33, 35, 37 and 39 Pine Hill Road in Bedford, Middlesex County, Massachusetts. This assessment has revealed the following findings that relate to potential for contamination or liability in connection to the Site.

8.1 CONCLUSIONS

The Phase I EDDA identified the following findings at the Site:

- Minor staining was observed on some of the driveways, in the vicinity of the hot water heater and furnace in several units, and on the floor of the carport storage closet in several units. The staining is considered *de minimis* and not anticipated to pose an environmental concern at the Site.

- Each unit is heated by natural-gas fired furnace located in the hallway closet of the unit. No USTs or ASTs were observed during the site reconnaissance. According to historical documentation and Site observation, the units were previously heated by fuel oil. Fuel oil AST associated piping was observed in the concrete flooring of the hallway closets, where the hot water heater and furnace are stored, and coming out of the siding of the housing unit just above a concrete pad. According to records maintained by the Bedford Fire Department, the ASTs were scheduled to be removed in October 1997. Records provided by the USCG confirm the tanks were removed on October 8, 1997 and October 20, 1997. The former ASTs and associated piping are not anticipated to represent an environmental concern at the Site.

- During the site reconnaissance, evidence of structure and roof damage caused by a tree falling were observed at 3 Michelson Lane unit. The potential structural damage and potential water damage and mold is considered a concern for the Site.

- During the site reconnaissance, evidence of ceiling and carpet damage and potential mold were observed in the bedroom areas of the 4 Michelson Lane unit. The water damage and potential mold is considered a concern for the Site.

- During the site reconnaissance, pesticides were observed that would be typical of a residential home, and no herbicides were observed. Based on the nature of the site, and the quantities of pesticides observed, these materials are not anticipated to represent an environmental concern at the Site.

- A 16 ounce can of carpet cleaner was observed in the 6 Michelson Lane unit and two 20 ounce cans of gap filler were observed in the 4 Michelson Lane unit. The above mentioned cans

appeared to be in good condition with no leaks or spills observed. These materials are not anticipated to represent an environmental concern at the Site.

- Three single pole-mounted electrical transformers were observed in the vicinity of the housing units during the site reconnaissance visit. One pole-mounted transformer was observed in front of the 1 Michelson Lane unit, the second pole-mounted transformer was observed in front of the 5 Michelson Lane unit, and the third pole-mounted transformer was observed in front of the 4 Lewis Road unit. According to the USCG representative the transformers are owned by the utility provider. No evidence of leaking or staining was observed adjacent to the transformers, and the transformers were not labeled with respect to PCB content. Based on the observed condition of the transformers, the transformers are not anticipated to represent an environmental concern at the Site.

- The USEPA Radon threshold value for radon in indoor air is 4 pCi/L. Based on the location of the Site in USEPA Radon Zone 1, it has the highest potential for radon in indoor air. Although radon concentrations are expected to vary locally, the Site is located in an area with a high potential to exceed the USEPA threshold.

- Non-destructive sampling of building materials for asbestos analysis was completed in 13 of the 15 units. The ACM survey and condition/risk assessment was not completed at 3 and 4 Michelson Lane due to health and safety concerns. All units that were assessed for ACM tested positive for ACM. One or more asbestos-containing materials were identified in each building that was assessed and include the following: 9”x9” floor tile below carpet; second layer white floor tile; second layer grey floor tile; black floor tile mastic on concrete; and exterior window caulking. The presence of confirmed ACM is considered a concern.

- The LBP inspection and risk assessment indicated that no lead concentrations at or above the USEPA HUD definition of LBP (at or above 1.0 mg/cm^2) were detected on tested coatings at the Site. All tested component coatings had lead concentrations below 1.0 mg/cm^2. The LBP inspection and risk assessment was not completed at 3 Michelson Lane due to health and safety concerns.

- The soil sampling results around the exterior of the structures indicated that lead was present in surface soils at concentrations below applicable USEPA and MCP RCS-1 standards.

- Based on the federal and state resources reviewed, the project area is not located within or in the vicinity of an area mapped as containing federally-listed threatened or endangered species or designated critical habitat.

- Thirteen (13) state-protected species are known to occur in the Town of Bedford, including one endangered bird species, one endangered reptile species, and 11 endangered plant species. However, it is unlikely that these species exist within the Bedford Site due to lack of

suitable habitat and disruption of habitat due to lawn maintenance activities. The Site is not mapped as state listed Priority Habitat of Rare Species or Estimated Habitat of Rare Wildlife.

- The USCG housing property is not located within the 100 year flood plain, 500 year flood plain, or floodway.
- Based on a review of the MACRIS database, historic and archaeological files at the SHPO, there are no historic or archaeological resources on the USCG property.
- A review of the federal and state wetland data layers did not identify federally or state mapped wetlands within the project area.
- No RECs, as defined by ASTM Standard Practice E 1527-05, were identified in connection with the site. "Recognized Environmental Conditions" are "The presence or likely presence of any Hazardous Substances or Petroleum Products on a Property under conditions that indicate an existing release, a past release, or a material threat of a release of any Hazardous Substances or Petroleum Products into structures on the Property or into the ground, groundwater, or surface water of the Property. The term includes Hazardous Substances or Petroleum Products even under conditions in compliance with laws. The term is not intended to include *de minimis* conditions that generally do not present a material risk of harm to public health or the environment and that generally would not be the subject of an enforcement action if brought to the attention of appropriate governmental agencies."

8.2 RECOMMENDATIONS

Based on the conclusions outlined above, Tetra Tech has provided the following recommendations for consideration with respect to the Site.

- Based on the soil lead sampling, all lead concentrations were below the USEPA and MCP RCS-1 applicable standards. Therefore, no further actions are recommended at this time.
- The LBP inspection and risk assessment indicated that lead is not present at or above the USEPA HUD definition of LBP on tested coatings at the Site. During renovation or demolition, any amount of lead means the provisions of RCRA and OSHA apply. Other actions may also be required under the USEPA/HUD Residential Lead-Based Paint Hazard Reduction Act of 1992 (Public Law 102-550), the HUD Lead Safe Housing Rule (24 CFR Part 35, Subparts B-R), and/or the Disclosure of Known Lead-Based Paint and/or Lead-Based Paint Hazards Upon Sale or Lease of Residential Property (24 CFR Part 35, Subpart A).
- Based on the intended use of the property, an Asbestos Operation and Maintenance Plan should be developed to manage the identified ACMs in-place. If the intended use of the property is changed in the future, abatement of the ACM by a certified asbestos abatement

company may be warranted. In addition, if maintenance activities are performed that affect the potential ACM, the material should be handled accordingly by qualified individuals.

- Based on the site inspection, records review, and interviews during the site reconnaissance, hazardous waste is not generated from the Site. During the site reconnaissance, pesticides were observed that would be typical of a residential home, and no herbicides were observed. Tetra Tech recommends the removal of these items prior to sale.
- The damaged building materials observed in the housing units at 3 and 4 Michelson Lane should be repaired and/or replaced, and a mold assessment should be performed. An ACM survey and condition/risk assessment should be completed once the housing units are determined to be structurally safe, a mold assessment is completed, and remaining health and safety concerns are addressed.
- A structural assessment of 3 Michelson Lane should completed by qualified personnel before further activities are completed. A LBP inspection and risk assessment should be completed at 3 Michelson Lane undergo a LBP inspection and risk assessment once the housing unit is determined to be structurally safe, a mold assessment is completed, and remaining health and safety concerns are addressed.
- The containers of pesticides and carpet cleaner observed during the site reconnaissance should be removed and properly disposed.

8.3 LIMITATIONS

The conclusions of the report are professional opinions based solely upon visual site observations, and interpretations of analyses as described in this report. The opinions presented within this report apply to the site conditions existing at the time of the investigations, and interpretation of current regulations. Therefore, opinions and recommendations provided within this report might not apply to future conditions that may exist at the Site.

We declare that, to the best of our professional knowledge and belief, we meet the definition of Environmental Professional as defined in 40 CFR 312.10 of this part. We have the specific qualifications based on education, training, and experience to assess a Subject Property of the nature, history, and setting of the Subject Property. We have developed and performed the all appropriate inquiries in general conformance with the standards and practices set forth in 40 CFR Part 312 and attest to the completeness and accuracy of the information contained in this report.

Site Assessor/Report Author

Ms. Kaitlyne Cullinane

Technical Reviewer

Mr. Jimmy Kehs

Quality Control Coordinator

Mr. Steve MacNeill

FIGURES

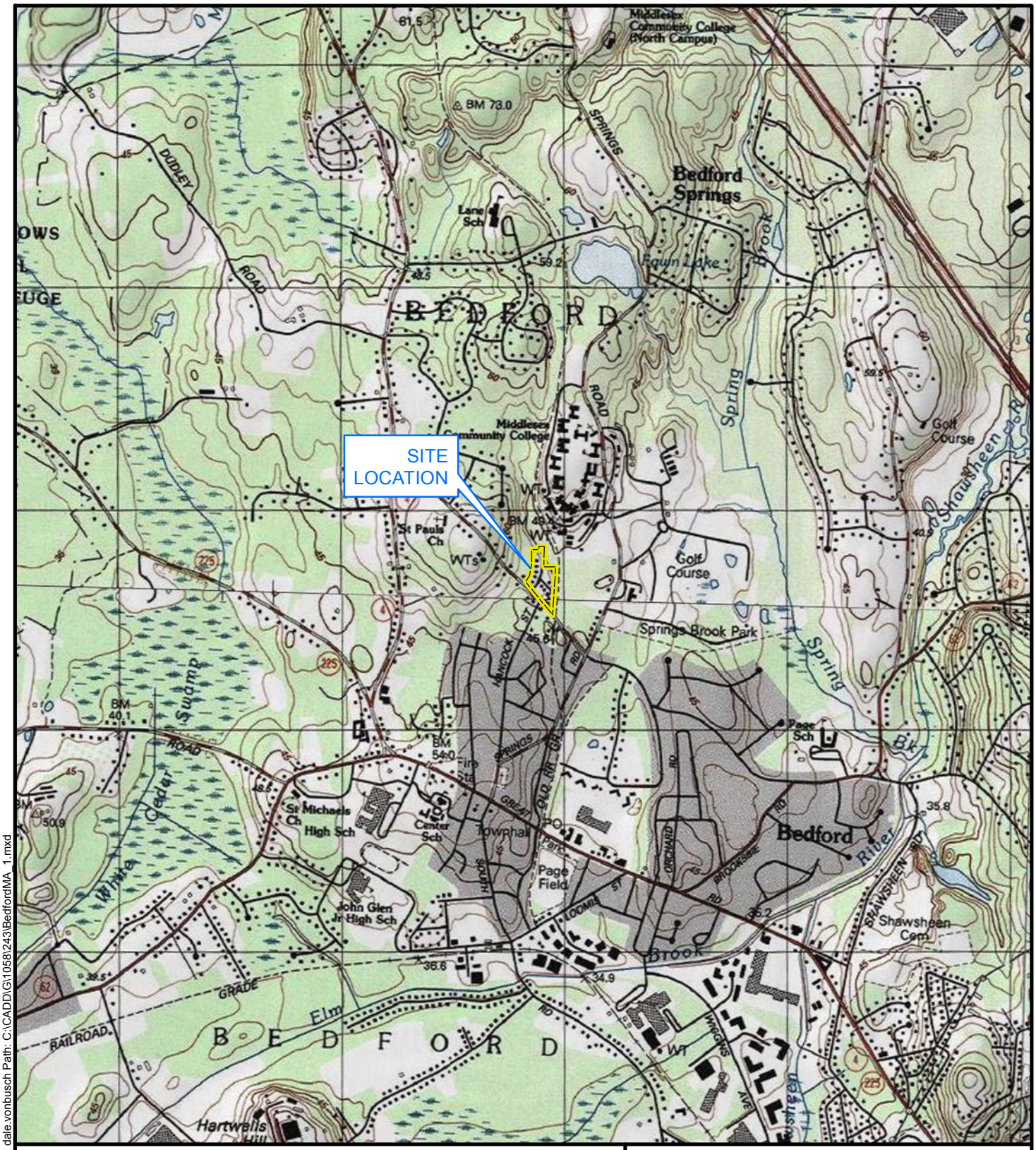

Legend

Approximate Property Boundary

N
W E
S

0 1,000 2,000
Feet

SOURCE: MODIFIED FROM USGS, BILLERICA, MA 1979 & CONCORD, MA 1979 QUADRANGLES.

FIGURE 1
SITE LOCATION MAP

US Coast Guard Housing Units
15 Housing Units on Lewis Road,
Michelson Lane and Pine Hill Road
Bedford, Massachusetts 01730

United States Coast Guard
U.S. Department of Homeland Security

TETRA TECH

Date Saved: 12/9/2014 12:58:40 PM User: dale.vonbusch Path: C:\CADD\G\1058\243\BedfordMA_1.mxd

Legend

- Approximate Property Boundary
- Pole-mounted Transformer
- Hazardous Materials Storage
- Aboveground Storage Tank

N
W E
S

0 75 150
Feet

SOURCE: MODIFIED FROM ESRI AERIAL IMAGERY, 2010-2012.

FIGURE 2
SITE LAYOUT MAP

US Coast Guard Housing Units
15 Housing Units on Lewis Road,
Michelson Lane and Pine Hill Road
Bedford, Massachusetts 01730

United States Coast Guard
U.S. Department of Homeland Security

TETRA TECH

Date Saved: 12/9/2014 12:49:51 PM User: dale.vonbusch Path: C:\CADD\G\1058\243\BedfordMA_2.mxd

ATTACHMENT A:
PHASE I EDDA SITE PHOTOGRAPHS

Attachment A
Phase I EDDA Site Photographs
United States Coast Guard Bedford, Massachusetts Housing Units
1, 2, 3, 4 and 6 Lewis Road; 1, 2, 3, 4, 5 and 6 Michelson Lane;
33, 35, 37, and 39 Pine Hill Road
Project No. 103G1058243.001

Photo: 1 **Description:** View of 5 Michelson Lane, Bedford, MA. Typical layout of each of the housing units including view of front yard, front of house, driveway, carport and carport storage shed.	

Photo: 2 **Description:** Typical view of a concrete pad observed in the back of each of the units. Note former AST copper piping coming out of the exterior wall of the unit.	

Attachment A
Phase I EDDA Site Photographs
United States Coast Guard Bedford, Massachusetts Housing Units
1, 2, 3, 4 and 6 Lewis Road; 1, 2, 3, 4, 5 and 6 Michelson Lane;
33, 35, 37, and 39 Pine Hill Road
Project No. 103G1058243.001

Photo: 3 **Description:** View of typical utility closet floor with copper piping associated with the former AST.	

Photo: 4 **Description:** Typical view of the furnace located in the utility closet of each unit.	

Attachment A
Phase I EDDA Site Photographs
United States Coast Guard Bedford, Massachusetts Housing Units
1, 2, 3, 4 and 6 Lewis Road; 1, 2, 3, 4, 5 and 6 Michelson Lane;
33, 35, 37, and 39 Pine Hill Road
Project No. 103G1058243.001

Photo: 5 **Description:** Typical view of the hot water heater located in the utility closet of each unit.	

Photo: 6 **Description:** View of typical living room.	

Attachment A
Phase I EDDA Site Photographs
United States Coast Guard Bedford, Massachusetts Housing Units
1, 2, 3, 4 and 6 Lewis Road; 1, 2, 3, 4, 5 and 6 Michelson Lane;
33, 35, 37, and 39 Pine Hill Road
Project No. 103G1058243.001

Photo: 7 **Description:** View of typical carport storage closet.	

Photo: 8 **Description:** View of typical kitchen area.	

Attachment A
Phase I EDDA Site Photographs
United States Coast Guard Bedford, Massachusetts Housing Units
1, 2, 3, 4 and 6 Lewis Road; 1, 2, 3, 4, 5 and 6 Michelson Lane;
33, 35, 37, and 39 Pine Hill Road
Project No. 103G1058243.001

Photo: 9 **Description:** View of typical smaller bedroom located in a housing unit at the Site.	

Photo: 10 **Description:** View of typical bathroom located at a housing unit located at the Site.	

Attachment A
Phase I EDDA Site Photographs
United States Coast Guard Bedford, Massachusetts Housing Units
1, 2, 3, 4 and 6 Lewis Road; 1, 2, 3, 4, 5 and 6 Michelson Lane;
33, 35, 37, and 39 Pine Hill Road
Project No. 103G1058243.001

Photo: 11 **Description:** View of typical master bedroom located in a housing unit at the Site.	

Photo: 12 **Description:** View of bedroom ceiling damage in 4 Michelson Lane unit.	

Attachment A
Phase I EDDA Site Photographs
United States Coast Guard Bedford, Massachusetts Housing Units
1, 2, 3, 4 and 6 Lewis Road; 1, 2, 3, 4, 5 and 6 Michelson Lane;
33, 35, 37, and 39 Pine Hill Road
Project No. 103G1058243.001

Photo: 13 **Description:** View of potential mold in bedroom of the 4 Michelson Lane unit.	

Photo: 14 **Description:** Typical pesticide "fogger" observed in several of the housing units.	

Attachment A
Phase I EDDA Site Photographs
United States Coast Guard Bedford, Massachusetts Housing Units
1, 2, 3, 4 and 6 Lewis Road; 1, 2, 3, 4, 5 and 6 Michelson Lane;
33, 35, 37, and 39 Pine Hill Road
Project No. 103G1058243.001

Photo: 15 **Description:** View from 3 Michelson Lane looking east towards Lewis Road.	

Photo: 16 **Description:** View of the current condition of the 3 Michelson Lane unit. Tetra Tech personnel was unable to observe inside of unit due to unsafe structural condition.	

ATTACHMENT B:
ENVIRONMENTAL DATA RESOURCES, INC. FIRSTSEARCH REPORT

Bedford
1 Lewis Road
Bedford, MA 01730

Inquiry Number: 4096619.2s
October 06, 2014

FirstSearch Report

EDR® Environmental Data Resources Inc

6 Armstrong Road, 4th floor
Shelton, CT 06484
Toll Free: 800.352.0050
www.edrnet.com

Search Summary Report

TARGET SITE **1 LEWIS ROAD**
BEDFORD, MA 01730

Category	Sel	Site	1/8	1/4	1/2	> 1/2	ZIP	TOTALS
NPL	Y	0	0	0	0	0	0	0
NPL Delisted	Y	0	0	0	0	0	0	0
CERCLIS	Y	0	0	0	0	-	0	0
NFRAP	Y	0	0	0	0	-	0	0
RCRA COR ACT	Y	0	0	0	0	0	0	0
RCRA TSD	Y	0	0	0	0	-	0	0
RCRA GEN	Y	0	0	1	-	-	0	1
Federal IC / EC	Y	0	0	0	0	-	0	0
ERNS	Y	0	-	-	-	-	0	0
State/Tribal CERCLIS	Y	0	0	1	1	8	10	20
State/Tribal SWL	Y	0	0	0	1	-	0	1
State/Tribal LTANKS	Y	0	0	1	0	-	0	1
State/Tribal Tanks	Y	0	0	1	-	-	0	1
State/Tribal IC / EC	Y	0	0	0	0	-	0	0
ST/Tribal Brownfields	Y	0	0	0	0	-	0	0
US Brownfields	Y	0	0	0	0	-	0	0
Other Haz Sites	Y	0	-	-	-	-	0	0
Spills	Y	0	-	-	-	-	10	10
Other	Y	0	0	0	-	-	6	6
	- Totals --	0	0	4	2	8	26	40

Disclaimer - Copyright and Trademark Notice

This Report contains certain information obtained from a variety of public and other sources reasonably available to Environmental Data Resources, Inc. It cannot be concluded from this Report that coverage information for the target and surrounding properties does not exist from other sources. **NO WARRANTY EXPRESSED OR IMPLIED, IS MADE WHATSOEVER IN CONNECTION WITH THIS REPORT. ENVIRONMENTAL DATA RESOURCES, INC. SPECIFICALLY DISCLAIMS THE MAKING OF ANY SUCH WARRANTIES, INCLUDING WITHOUT LIMITATION, MERCHANTABILITY OR FITNESS FOR A PARTICULAR USE OR PURPOSE. ALL RISK IS ASSUMED BY THE USER. IN NO EVENT SHALL ENVIRONMENTAL DATA RESOURCES, INC. BE LIABLE TO ANYONE, WHETHER ARISING OUT OF ERRORS OR OMISSIONS, NEGLIGENCE, ACCIDENT OR ANY OTHER CAUSE, FOR ANY LOSS OF DAMAGE, INCLUDING, WITHOUT LIMITATION, SPECIAL, INCIDENTAL, CONSEQUENTIAL, OR EXEMPLARY DAMAGES. ANY LIABILITY ON THE PART OF ENVIRONMENTAL DATA RESOURCES, INC. IS STRICTLY LIMITED TO A REFUND OF THE AMOUNT PAID FOR THIS REPORT.** Purchaser accepts this Report "AS IS". Any analyses, estimates, ratings, environmental risk levels or risk codes provided in this Report are provided for illustrative purposes only, and are not intended to provide, nor should they be interpreted as providing any facts regarding, or prediction or forecast of, any environmental risk for any property. Only a Phase I Environmental Site Assessment performed by an environmental professional can provide information regarding the environmental risk for any property. Additionally, the information provided in this Report is not to be construed as legal advice.

Copyright 2014 by Environmental Data Resources, Inc. All rights reserved. Reproduction in any media or format, in whole or in part, of any report or map of Environmental Data Resources, Inc., or its affiliates, is prohibited without prior written permission.

EDR and its logos (including Sanborn and Sanborn Map) are trademarks of Environmental Data Resources, Inc. or its affiliates. All other trademarks used herein are the property of their respective owners.

Search Summary Report

TARGET SITE: **1 LEWIS ROAD**
BEDFORD, MA 01730

Category	Database	Update	Radius	Site	1/8	1/4	1/2	> 1/2	ZIP	TOTALS
NPL	NPL	10/25/2013	1.000	0	0	0	0	0	0	0
	Proposed NPL	10/25/2013	1.000	0	0	0	0	0	0	0
NPL Delisted	Delisted NPL	10/25/2013	1.000	0	0	0	0	0	0	0
CERCLIS	CERCLIS	10/25/2013	0.500	0	0	0	0	-	0	0
NFRAP	CERC-NFRAP	10/25/2013	0.500	0	0	0	0	-	0	0
RCRA COR ACT	CORRACTS	06/10/2014	1.000	0	0	0	0	0	0	0
RCRA TSD	RCRA-TSDF	06/10/2014	0.500	0	0	0	0	-	0	0
RCRA GEN	RCRA-LQG	06/10/2014	0.250	0	0	0	-	-	0	0
	RCRA-SQG	06/10/2014	0.250	0	0	1	-	-	0	1
	RCRA-CESQG	06/10/2014	0.250	0	0	0	-	-	0	0
Federal IC / EC	US ENG CONTROLS	06/23/2014	0.500	0	0	0	0	-	0	0
	US INST CONTROL	06/23/2014	0.500	0	0	0	0	-	0	0
ERNS	ERNS	09/30/2013	TP	0	-	-	-	-	0	0
State/Tribal CERCLIS	SHWS	08/26/2014	1.000	0	0	1	1	8	10	20
State/Tribal SWL	SWF/LF	02/27/2014	0.500	0	0	0	1	-	0	1
State/Tribal LTANKS	LUST	08/26/2014	0.500	0	0	1	0	-	0	1
	LAST	08/26/2014	0.500	0	0	0	0	-	0	0
	INDIAN LUST	02/01/2013	0.500	0	0	0	0	-	0	0
State/Tribal Tanks	UST	07/18/2014	0.250	0	0	1	-	-	0	1
	AST	10/22/2009	0.250	0	0	0	-	-	0	0
	INDIAN UST	02/01/2013	0.250	0	0	0	-	-	0	0
State/Tribal IC / EC	INST CONTROL	08/26/2014	0.500	0	0	0	0	-	0	0
ST/Tribal Brownfields	BROWNFIELDS	01/01/2014	0.500	0	0	0	0	-	0	0
US Brownfields	US BROWNFIELDS	07/01/2014	0.500	0	0	0	0	-	0	0

Search Summary Report

TARGET SITE: **1 LEWIS ROAD**
BEDFORD, MA 01730

Category	Database	Update	Radius	Site	1/8	1/4	1/2	> 1/2	ZIP	TOTALS
Other Haz Sites	US CDL	05/28/2014	TP	0	-	-	-	-	0	0
Spills	HMIRS	06/30/2014	TP	0	-	-	-	-	0	0
	SPILLS	09/30/1993	TP	0	-	-	-	-	0	0
	RELEASE	08/26/2014	TP	0	-	-	-	-	10	10
	SPILLS 80	03/10/1998	TP	0	-	-	-	-	0	0
	SPILLS 90	12/11/2012	TP	0	-	-	-	-	0	0
Other	RCRA NonGen / NLR	06/10/2014	0.250	0	0	0	-	-	0	0
	TRIS	12/31/2011	TP	0	-	-	-	-	0	0
	TSCA	12/31/2006	TP	0	-	-	-	-	0	0
	FTTS	04/09/2009	TP	0	-	-	-	-	1	1
	SSTS	12/31/2009	TP	0	-	-	-	-	0	0
	ICIS	05/06/2014	TP	0	-	-	-	-	1	1
	PADS	06/01/2013	TP	0	-	-	-	-	0	0
	MLTS	07/22/2013	TP	0	-	-	-	-	0	0
	RADINFO	07/07/2014	TP	0	-	-	-	-	0	0
	FINDS	11/18/2013	TP	0	-	-	-	-	4	4
	RAATS	04/17/1995	TP	0	-	-	-	-	0	0
	NPDES	02/18/2014	TP	0	-	-	-	-	0	0
	INDIAN RESERV	12/31/2005	1.000	0	0	0	0	0	0	0
	PRP	04/15/2013	TP	0	-	-	-	-	0	0
	US AIRS	10/23/2013	TP	0	-	-	-	-	0	0
	GWDP	09/01/2011	0.250	0	0	0	-	-	0	0
	- Totals --			0	0	4	2	8	26	40

Site Information Report

Request Date:	OCTOBER 6, 2014	**Search Type:**	COORD
Request Name:	KAITLYNE CULLINANE	**Job Number:**	NA

Target Site: 1 LEWIS ROAD
BEDFORD, MA 01730

Site Location

	Degrees (Decimal)	Degrees (Min/Sec)		UTMs
Longitude:	71.276500	71.2765000 - 71˚ 16’ 35.40’’	Easting:	312942.2
Latitude:	42.501000	42.5010000 - 42˚ 30’ 3.60’’	Northing:	4707701.0
Elevation:	154 ft. above sea level		Zone:	Zone 19

Demographics

Sites: 14 **Non-Geocoded:** 26 **Population:** N/A

RADON

Federal EPA Radon Zone for MIDDLESEX County: 1

Note: Zone 1 indoor average level > 4 pCi/L.
: Zone 2 indoor average level >= 2 pCi/L and <= 4 pCi/L.
: Zone 3 indoor average level < 2 pCi/L.

Federal Area Radon Information for Zip Code: 01730

Number of sites tested: 5

Area	Average Activity	% <4 pCi/L	% 4-20 pCi/L	% >20 pCi/L
Living Area - 1st Floor	Not Reported	Not Reported	Not Reported	Not Reported
Living Area - 2nd Floor	Not Reported	Not Reported	Not Reported	Not Reported
Basement	2.600 pCi/L	80%	20%	0%

Federal Area Radon Information for MIDDLESEX COUNTY, MA

Number of sites tested: 341

Area	Average Activity	% <4 pCi/L	% 4-20 pCi/L	% >20 pCi/L
Living Area - 1st Floor	3.515 pCi/L	79%	15%	6%
Living Area - 2nd Floor	Not Reported	Not Reported	Not Reported	Not Reported
Basement	4.210 pCi/L	74%	23%	2%

Site Information Report

RADON

State Database: MA Radon

Radon Test Results

County	% of sites>4 pCi/L	Median
MIDDLESEX	26	2.2

Target Site Summary Report

Target Property: 1 LEWIS ROAD
BEDFORD, MA 01730

JOB: NA

TOTAL: 40 GEOCODED: 14 NON GEOCODED: 26

Map ID	DB Type --ID/Status	Site Name	Address	Dist/Dir	ElevDiff	Page No.

No sites found for target address

Sites Summary Report

Target Property: 1 LEWIS ROAD
BEDFORD, MA 01730

JOB: NA

TOTAL: 40 GEOCODED: 14 NON GEOCODED: 26

Map ID	DB Type --ID/Status	Site Name	Address	Dist/Dir	ElevDiff	Page No.
A1	LUST --3-0004614 / RAO --3-0028929 / RAO --3-0028930 / RAO --3-0029296 / RAO	BUILDING #40	200 SPRINGS RD BEDFORD, MA 01730	0.18 North	+ 22	1
A1	SHWS --3-0012115 / RAO --3-0012988 / RAO --3-0013043 / RAO --3-0013716 / RAO	BUILDING #40	200 SPRINGS RD BEDFORD, MA 01730	0.18 North	+ 22	11
A2	RCRA-SQG --MAD980670343	BEDFORD VA MEDICAL CENTER	200 SPRINGS RD BEDFORD, MA 01730	0.18 North	+ 22	16
A3	UST --18758 --Removed --In Use --Temp Out of Use --Filled	ENRM VA MEDICAL CENTER	200 SPRINGS RD BEDFORD, MA 01730	0.18 North	+ 22	27
4	SWF/LF --Inactive	BEDFORD VA LANDFILL	SPRINGS RD BEDFORD, MA 01730	0.45 South	+ 25	42
5	SHWS --3-0027560 / RAO	NO LOCATION AID	118 PAGE RD BEDFORD, MA	0.47 SE	- 12	44
6	SHWS --3-0004047 / RAO	BEDFORD TEXACO DBA	105 GREAT RD BEDFORD, MA 01730	0.56 South	+ 13	50
7	SHWS --3-0024956 / RAO	BEDFORD TOWN CENTER BLDG	12 MUDGE WAY BEDFORD, MA 01730	0.62 SSW	+ 19	60
B8	SHWS --3-0000550 / RAO	SUNOCO #0005-3827	180 GREAT RD BEDFORD, MA 01730	0.69 SSE	- 27	62
B9	SHWS --3-0018143 / RAONR --3-0000551 / RAO	MOBIL STATION	181 GREAT RD BEDFORD, MA 01730	0.69 SSE	- 27	73

Sites Summary Report

Target Property: 1 LEWIS ROAD
BEDFORD, MA 01730

JOB: NA

TOTAL: 40 GEOCODED: 14 NON GEOCODED: 26

Map ID	DB Type --ID/Status	Site Name	Address	Dist/Dir	ElevDiff	Page No.
C10	SHWS --3-0015710 / URAM	NO LOCATION AID	GREAT RD BEDFORD, MA 01730	0.74 SSE	- 27	84
C11	SHWS --3-0019701 / RAO --3-0018360 / DPS	NO LOCATION AID	199 GREAT RD BEDFORD, MA 01730	0.75 SSE	- 28	86
12	SHWS --3-0000858 / RAO --3-0025882 / RAO --3-0026476 / RAO --3-0018107 / RAO --3-0025286 / RAO	ENTEGRIS, INC	80 ASHBY RD BEDFORD, MA 01730	0.99 SSE	- 35	90
13	SHWS --3-0001023 / DPS	DEFLICE BROTHERS REALTY	135 SOUTH RD BEDFORD, MA 01730	1.00 South	- 36	98

Sites Summary Report

Target Property: 1 LEWIS ROAD
BEDFORD, MA 01730

JOB: NA

TOTAL: 40 GEOCODED: 14 NON GEOCODED: 26

Map ID	DB Type --ID/Status	Site Name	Address	Dist/Dir	ElevDiff	Page No.
	RELEASE --3-0032083 / PSNC	ROADSIDE RELEASE	ROUTE 3 NORTHBOUND @ MM 7 BEDFORD, MA 01730	NON GC	N/A	N/A
	SHWS --3-0032083 / PSNC	ROADSIDE RELEASE	ROUTE 3 NORTHBOUND @ MM 7 BEDFORD, MA 01730	NON GC	N/A	N/A
	RELEASE --3-0020611 / RAO	6 10TH MILE S OF OLD BILLERICA	RTE 3 NORTH MEDIAN BEDFORD, MA 01730	NON GC	N/A	N/A
	SHWS --3-0020611 / RAO	6 10TH MILE S OF OLD BILLERICA	RTE 3 NORTH MEDIAN BEDFORD, MA 01730	NON GC	N/A	N/A
	RELEASE --3-0022538 / RAO	NO LOCATION AID	4 AND 5 YARD RD BEDFORD, MA 01730	NON GC	N/A	N/A
	SHWS --3-0022538 / RAO	NO LOCATION AID	4 AND 5 YARD RD BEDFORD, MA 01730	NON GC	N/A	N/A
	FINDS	LEXINGTON BEDFORD VETERINARY H	476 BEDFORD ST BEDFORD, MA 01730	NON GC	N/A	N/A
	FINDS	MASS DOT BEDFORD FACILITY 53	CROSBY RD BEDFORD, MA 01730	NON GC	N/A	N/A
	RELEASE --3-0014961 / RAO	POLE 1-8X	GREAT RD AND GREY ST BEDFORD, MA 01730	NON GC	N/A	N/A
	SHWS --3-0014961 / RAO	POLE 1-8X	GREAT RD AND GREY ST BEDFORD, MA 01730	NON GC	N/A	N/A
	RELEASE --3-0032206 / UNCLSS	HANSCOM AIR FORCE BASE	GRENIER STREET BEDFORD, MA	NON GC	N/A	N/A
	SHWS --3-0032206 / UNCLSS	HANSCOM AIR FORCE BASE	GRENIER STREET BEDFORD, MA	NON GC	N/A	N/A
	RELEASE --3-0027839 / RAO	NORTH OF RUNWAY 11 SAFETY AREA	HANSCOM DR BEDFORD, MA 01730	NON GC	N/A	N/A

Sites Summary Report

Target Property: 1 LEWIS ROAD
BEDFORD, MA 01730

JOB: NA

TOTAL: 40 GEOCODED: 14 NON GEOCODED: 26

Map ID	DB Type --ID/Status	Site Name	Address	Dist/Dir	ElevDiff	Page No.
	SHWS --3-0027839 / RAO	NORTH OF RUNWAY 11 SAFETY AREA	HANSCOM DR BEDFORD, MA 01730	NON GC	N/A	N/A
	RELEASE --3-0022115 / RAO	BLDG 1548 USAF GYM	HANSCOM AIR FORCE BASE BEDFORD, MA	NON GC	N/A	N/A
	SHWS --3-0022115 / RAO	BLDG 1548 USAF GYM	HANSCOM AIR FORCE BASE BEDFORD, MA	NON GC	N/A	N/A
	ICIS	US NWIRP BEDFORD	HARTWELL ROAD BEDFORD, MA 01730	NON GC	N/A	N/A
	FTTS	US NWIRP BEDFORD	HARTWELL ROAD BEDFORD, MA 01730	NON GC	N/A	N/A
	FINDS	BEDFORD JUNIOR HIGH SCHOOL	MCMAHON RD BEDFORD, MA 01730	NON GC	N/A	N/A
	RELEASE --3-0027811 / RAO	NSTAR UTIL POLE #181 / 4-LX	NEAR #2 ALFORD CIR BEDFORD, MA 01730	NON GC	N/A	N/A
	SHWS --3-0027811 / RAO	NSTAR UTIL POLE #181 / 4-LX	NEAR #2 ALFORD CIR BEDFORD, MA 01730	NON GC	N/A	N/A
	RELEASE --3-0016993 / RAO	BECO	OAK PARK DR BEDFORD, MA	NON GC	N/A	N/A
	SHWS --3-0016993 / RAO	BECO	OAK PARK DR BEDFORD, MA	NON GC	N/A	N/A
	RELEASE --3-0026717 / RAO	STATION #322 INTERSECTION	SOUTH STREET HARTWELL RD BEDFORD, MA 01730	NON GC	N/A	N/A
	SHWS --3-0026717 / RAO	STATION #322 INTERSECTION	SOUTH STREET HARTWELL RD BEDFORD, MA 01730	NON GC	N/A	N/A
	FINDS	BEDFORD	TOWN OF BEDFORD BEDFORD, MA 01730	NON GC	N/A	N/A

Site Detail Report

Target Property: 1 LEWIS ROAD
BEDFORD, MA 01730

JOB: NA

LUST

EDR ID: S104545460 **DIST/DIR:** 0.180 North **ELEVATION:** 176 **MAP ID:** A1

NAME: BUILDING #40

ADDRESS: 200 SPRINGS RD
BEDFORD, MA 01730

SOURCE: MA Department of Environmental Protection

Rev: 08/26/2014
ID/Status: 3-0004614 / RAO
ID/Status: 3-0028929 / RAO
ID/Status: 3-0028930 / RAO
ID/Status: 3-0029296 / RAO

LUST:

Facility:
Release Tracking Number/Current Status: 3-0004614 / RAO
Status Date: 08/21/2003
Source Type: UST
Release Town: BEDFORD
Notification Date: 04/13/1993
Category: NONE
Associated ID: Not reported
Phase: PHASE III
Response Action Outcome: A2 - A permanent solution has been achieved. Contamination has not been reduced to background.
Oil Or Haz Material: Not reported

Location Type: HOSPITAL
Source: UST

Click here to access the MA DEP site for this facility:

Chemicals:
Chemical: UNKNOWN
Quantity: Not reported

Actions:
Action Type: A Notice sent to a Potentially Responsible Party (PRP)
Action Status: A MassDEP piece of correspondence was issued (approvals, NORs, etc.
Action Date: 4/13/1993
Response Action Outcome: A permanent solution has been achieved. Contamination has not been reduced to background.

Action Type: Release Disposition
Action Status: Valid Transition Site
Action Date: 4/13/1993
Response Action Outcome: A permanent solution has been achieved. Contamination has not been reduced to background.

Action Type: Response Action Outcome - RAO
Action Status: RAO Statement Received
Action Date: 8/21/2003
Response Action Outcome: A permanent solution has been achieved. Contamination has not been reduced to background.

- Continued on next page -

Site Detail Report

Target Property: 1 LEWIS ROAD
BEDFORD, MA 01730

JOB: NA

LUST

EDR ID: S104545460 **DIST/DIR:** 0.180 North **ELEVATION:** 176 **MAP ID:** A1

NAME: BUILDING #40

ADDRESS: 200 SPRINGS RD
BEDFORD, MA 01730

Rev: 08/26/2014
ID/Status: 3-0004614 / RAO
ID/Status: 3-0028929 / RAO
ID/Status: 3-0028930 / RAO
ID/Status: 3-0029296 / RAO

SOURCE: MA Department of Environmental Protection

Action Type: Phase 2
Action Status: Completion Statement Received
Action Date: 8/21/2003
Response Action Outcome: A permanent solution has been achieved. Contamination has not been reduced to background.

Action Type: Tier Classification
Action Status: Tier 2 Classification
Action Date: 8/8/1997
Response Action Outcome: A permanent solution has been achieved. Contamination has not been reduced to background.

Action Type: Partial RAO for this RTN
Action Status: RAO Statement Received
Action Date: 8/8/1997
Response Action Outcome: A permanent solution has been achieved. Contamination has not been reduced to background.

Action Type: Tier Classification
Action Status: Transmittal, Notice, or Notification Received
Action Date: 8/8/1997
Response Action Outcome: A permanent solution has been achieved. Contamination has not been reduced to background.

Action Type: Phase 1
Action Status: Completion Statement Received
Action Date: 8/8/1997
Response Action Outcome: A permanent solution has been achieved. Contamination has not been reduced to background.

Action Type: TREGS
Action Status: LSPFA
Action Date: 8/8/1997
Response Action Outcome: A permanent solution has been achieved. Contamination has not been reduced to background.

Action Type: Phase 2
Action Status: Scope of Work Received
Action Date: 9/12/2002
Response Action Outcome: A permanent solution has been achieved. Contamination has not been reduced to background.

Facility:

- Continued on next page -

Site Detail Report

Target Property: 1 LEWIS ROAD
BEDFORD, MA 01730

JOB: NA

LUST

EDR ID: S104545460 **DIST/DIR:** 0.180 North **ELEVATION:** 176 **MAP ID:** A1

NAME: BUILDING #40

ADDRESS: 200 SPRINGS RD
BEDFORD, MA 01730

SOURCE: MA Department of Environmental Protection

Rev: 08/26/2014
ID/Status: 3-0004614 / RAO
ID/Status: 3-0028929 / RAO
ID/Status: 3-0028930 / RAO
ID/Status: 3-0029296 / RAO

Release Tracking Number/Current Status: 3-0028929 / RAO
Status Date: 09/15/2010
Source Type: UST
Release Town: BEDFORD
Notification Date: 12/02/2009
Category: 72 HR
Associated ID: Not reported
Phase: Not reported
Response Action Outcome: A2 - A permanent solution has been achieved. Contamination has not been reduced to background.
Oil Or Haz Material: Oil

Location Type: FEDERAL
Source: UST

Click here to access the MA DEP site for this facility:

Chemicals:
Chemical: #2 HEATING FUEL OIL
Quantity: 130 parts per million
Chemical: #2 FUEL OIL
Quantity: 130 parts per million

Actions:
Action Type: RNF
Action Status: Reportable Release under MGL 21E
Action Date: 1/12/2010
Response Action Outcome: A permanent solution has been achieved. Contamination has not been reduced to background.

Action Type: RNFE
Action Status: Transmittal, Notice, or Notification Received
Action Date: 1/12/2010
Response Action Outcome: A permanent solution has been achieved. Contamination has not been reduced to background.

Action Type: A Notice sent to a Potentially Responsible Party (PRP)
Action Status: A MassDEP piece of correspondence was issued (approvals, NORs, etc.
Action Date: 12/18/2009
Response Action Outcome: A permanent solution has been achieved. Contamination has not been reduced to background.

Action Type: Immediate Response Action

- Continued on next page -

Site Detail Report

Target Property: 1 LEWIS ROAD
BEDFORD, MA 01730

JOB: NA

LUST

EDR ID: S104545460 **DIST/DIR:** 0.180 North **ELEVATION:** 176 **MAP ID:** A1

NAME: BUILDING #40

ADDRESS: 200 SPRINGS RD
BEDFORD, MA 01730

Rev: 08/26/2014
ID/Status: 3-0004614 / RAO
ID/Status: 3-0028929 / RAO
ID/Status: 3-0028930 / RAO
ID/Status: 3-0029296 / RAO

SOURCE: MA Department of Environmental Protection

Action Status: Oral Approval of Plan or Action
Action Date: 12/2/2009
Response Action Outcome: A permanent solution has been achieved. Contamination has not been reduced to background.

Action Type: Release Disposition
Action Status: Reportable Release under MGL 21E
Action Date: 12/2/2009
Response Action Outcome: A permanent solution has been achieved. Contamination has not been reduced to background.

Action Type: Immediate Response Action
Action Status: Written Plan Received
Action Date: 4/2/2010
Response Action Outcome: A permanent solution has been achieved. Contamination has not been reduced to background.

Action Type: Immediate Response Action
Action Status: Level I - Technical Screen Audit
Action Date: 4/5/2010
Response Action Outcome: A permanent solution has been achieved. Contamination has not been reduced to background.

Action Type: Immediate Response Action
Action Status: Completion Statement Received
Action Date: 9/14/2010
Response Action Outcome: A permanent solution has been achieved. Contamination has not been reduced to background.

Action Type: Response Action Outcome - RAO
Action Status: RAO Statement Received
Action Date: 9/15/2010
Response Action Outcome: A permanent solution has been achieved. Contamination has not been reduced to background.

Facility:
Release Tracking Number/Current Status: 3-0028930 / RAO
Status Date: 09/15/2010
Source Type: UST
Release Town: BEDFORD
Notification Date: 12/02/2009
Category: 72 HR
Associated ID: Not reported

- Continued on next page -

Site Detail Report

Target Property: 1 LEWIS ROAD
BEDFORD, MA 01730

JOB: NA

LUST

EDR ID: S104545460 **DIST/DIR:** 0.180 North **ELEVATION:** 176 **MAP ID:** A1

NAME: BUILDING #40

ADDRESS: 200 SPRINGS RD
BEDFORD, MA 01730

Rev: 08/26/2014
ID/Status: 3-0004614 / RAO
ID/Status: 3-0028929 / RAO
ID/Status: 3-0028930 / RAO
ID/Status: 3-0029296 / RAO

SOURCE: MA Department of Environmental Protection

Phase: Not reported
Response Action Outcome: A2 - A permanent solution has been achieved. Contamination has not been reduced to background.
Oil Or Haz Material: Oil

Location Type: FEDERAL
Source: UST

Click here to access the MA DEP site for this facility:

Chemicals:
Chemical: #2 FUEL OIL
Quantity: 128 parts per million
Chemical: #2 HEATING FUEL OIL
Quantity: 128 parts per million

Actions:
Action Type: RNF
Action Status: Reportable Release under MGL 21E
Action Date: 1/12/2010
Response Action Outcome: A permanent solution has been achieved. Contamination has not been reduced to background.

Action Type: RNFE
Action Status: Transmittal, Notice, or Notification Received
Action Date: 1/12/2010
Response Action Outcome: A permanent solution has been achieved. Contamination has not been reduced to background.

Action Type: A Notice sent to a Potentially Responsible Party (PRP)
Action Status: A MassDEP piece of correspondence was issued (approvals, NORs, etc.
Action Date: 12/18/2009
Response Action Outcome: A permanent solution has been achieved. Contamination has not been reduced to background.

Action Type: Immediate Response Action
Action Status: Oral Approval of Plan or Action
Action Date: 12/2/2009
Response Action Outcome: A permanent solution has been achieved. Contamination has not been reduced to background.

Action Type: Release Disposition
Action Status: Reportable Release under MGL 21E

- Continued on next page -

Site Detail Report

Target Property: 1 LEWIS ROAD
BEDFORD, MA 01730

JOB: NA

LUST

EDR ID: S104545460 **DIST/DIR:** 0.180 North **ELEVATION:** 176 **MAP ID:** A1

NAME: BUILDING #40

ADDRESS: 200 SPRINGS RD
BEDFORD, MA 01730

Rev: 08/26/2014
ID/Status: 3-0004614 / RAO
ID/Status: 3-0028929 / RAO
ID/Status: 3-0028930 / RAO
ID/Status: 3-0029296 / RAO

SOURCE: MA Department of Environmental Protection

Action Date: 12/2/2009
Response Action Outcome: A permanent solution has been achieved. Contamination has not been reduced to background.

Action Type: RLFA
Action Status: FOLOFF
Action Date: 12/4/2009
Response Action Outcome: A permanent solution has been achieved. Contamination has not been reduced to background.

Action Type: Immediate Response Action
Action Status: Oral Approval of a Modified Plan
Action Date: 12/4/2009
Response Action Outcome: A permanent solution has been achieved. Contamination has not been reduced to background.

Action Type: RLFA
Action Status: FOLOFF
Action Date: 12/8/2009
Response Action Outcome: A permanent solution has been achieved. Contamination has not been reduced to background.

Action Type: Immediate Response Action
Action Status: Oral Approval of a Modified Plan
Action Date: 12/8/2009
Response Action Outcome: A permanent solution has been achieved. Contamination has not been reduced to background.

Action Type: Immediate Response Action
Action Status: Written Plan Received
Action Date: 4/2/2010
Response Action Outcome: A permanent solution has been achieved. Contamination has not been reduced to background.

Action Type: Immediate Response Action
Action Status: Level I - Technical Screen Audit
Action Date: 4/5/2010
Response Action Outcome: A permanent solution has been achieved. Contamination has not been reduced to background.

Action Type: Immediate Response Action
Action Status: Completion Statement Received
Action Date: 9/14/2010
Response Action Outcome: A permanent solution has been achieved. Contamination has not been reduced to background.

- Continued on next page -

Site Detail Report

Target Property: 1 LEWIS ROAD
BEDFORD, MA 01730

JOB: NA

LUST

EDR ID: S104545460 **DIST/DIR:** 0.180 North **ELEVATION:** 176 **MAP ID:** A1

NAME: BUILDING #40

ADDRESS: 200 SPRINGS RD
BEDFORD, MA 01730

Rev: 08/26/2014
ID/Status: 3-0004614 / RAO
ID/Status: 3-0028929 / RAO
ID/Status: 3-0028930 / RAO
ID/Status: 3-0029296 / RAO

SOURCE: MA Department of Environmental Protection

Action Type: Response Action Outcome - RAO
Action Status: RAO Statement Received
Action Date: 9/15/2010
Response Action Outcome: A permanent solution has been achieved. Contamination has not been reduced to background.

Facility:
Release Tracking Number/Current Status: 3-0029296 / RAO
Status Date: 04/15/2011
Source Type: UST
Release Town: BEDFORD
Notification Date: 05/21/2010
Category: 72 HR
Associated ID: Not reported
Phase: Not reported
Response Action Outcome: A2 - A permanent solution has been achieved. Contamination has not been reduced to background.
Oil Or Haz Material: Oil

Location Type: HOSPITAL
Location Type: FEDERAL
Source: UST

Click here to access the MA DEP site for this facility:

Chemicals:
Chemical: #2 FUEL OIL
Quantity: 208 parts per million

Actions:
Action Type: Response Action Outcome - RAO
Action Status: Level I - Technical Screen Audit
Action Date: 10/28/2011
Response Action Outcome: A permanent solution has been achieved. Contamination has not been reduced to background.

Action Type: Immediate Response Action
Action Status: Status or Interim Report Received
Action Date: 11/12/2010
Response Action Outcome: A permanent solution has been achieved. Contamination has not been reduced to background.

- Continued on next page -

Site Detail Report

Target Property: 1 LEWIS ROAD
BEDFORD, MA 01730

JOB: NA

LUST

EDR ID: S104545460 **DIST/DIR:** 0.180 North **ELEVATION:** 176 **MAP ID:** A1

NAME: BUILDING #40

ADDRESS: 200 SPRINGS RD
BEDFORD, MA 01730

Rev: 08/26/2014
ID/Status: 3-0004614 / RAO
ID/Status: 3-0028929 / RAO
ID/Status: 3-0028930 / RAO
ID/Status: 3-0029296 / RAO

SOURCE: MA Department of Environmental Protection

Action Type: Immediate Response Action
Action Status: Level I - Technical Screen Audit
Action Date: 11/15/2010
Response Action Outcome: A permanent solution has been achieved. Contamination has not been reduced to background.

Action Type: A Notice sent to a Potentially Responsible Party (PRP)
Action Status: ALSENT
Action Date: 3/10/2011
Response Action Outcome: A permanent solution has been achieved. Contamination has not been reduced to background.

Action Type: Immediate Response Action
Action Status: Completion Statement Received
Action Date: 4/15/2011
Response Action Outcome: A permanent solution has been achieved. Contamination has not been reduced to background.

Action Type: Response Action Outcome - RAO
Action Status: Fee Received - FMCRA Use Only
Action Date: 4/15/2011
Response Action Outcome: A permanent solution has been achieved. Contamination has not been reduced to background.

Action Type: Response Action Outcome - RAO
Action Status: RAO Statement Received
Action Date: 4/15/2011
Response Action Outcome: A permanent solution has been achieved. Contamination has not been reduced to background.

Action Type: Immediate Response Action
Action Status: Oral Approval of Plan or Action
Action Date: 5/21/2010
Response Action Outcome: A permanent solution has been achieved. Contamination has not been reduced to background.

Action Type: Release Disposition
Action Status: Reportable Release under MGL 21E
Action Date: 5/21/2010
Response Action Outcome: A permanent solution has been achieved. Contamination has not been reduced to background.

Action Type: A Notice sent to a Potentially Responsible Party (PRP)
Action Status: A MassDEP piece of correspondence was issued (approvals, NORs, etc.
Action Date: 6/1/2010

- Continued on next page -

Site Detail Report

Target Property: 1 LEWIS ROAD
BEDFORD, MA 01730

JOB: NA

LUST

EDR ID: S104545460 **DIST/DIR:** 0.180 North **ELEVATION:** 176 **MAP ID:** A1

NAME: BUILDING #40

ADDRESS: 200 SPRINGS RD
BEDFORD, MA 01730

Rev: 08/26/2014
ID/Status: 3-0004614 / RAO
ID/Status: 3-0028929 / RAO
ID/Status: 3-0028930 / RAO
ID/Status: 3-0029296 / RAO

SOURCE: MA Department of Environmental Protection

Response Action Outcome: A permanent solution has been achieved. Contamination has not been reduced to background.

Action Type: RLFA
Action Status: FOLOFF
Action Date: 6/17/2010
Response Action Outcome: A permanent solution has been achieved. Contamination has not been reduced to background.

Action Type: RLFA
Action Status: FOLOFF
Action Date: 6/18/2010
Response Action Outcome: A permanent solution has been achieved. Contamination has not been reduced to background.

Action Type: RLFA
Action Status: FOLOFF
Action Date: 6/24/2010
Response Action Outcome: A permanent solution has been achieved. Contamination has not been reduced to background.

Action Type: RLFA
Action Status: FLDD1U
Action Date: 6/28/2010
Response Action Outcome: A permanent solution has been achieved. Contamination has not been reduced to background.

Action Type: RLFA
Action Status: FOLOFF
Action Date: 7/12/2010
Response Action Outcome: A permanent solution has been achieved. Contamination has not been reduced to background.

Action Type: Immediate Response Action
Action Status: Written Plan Received
Action Date: 7/19/2010
Response Action Outcome: A permanent solution has been achieved. Contamination has not been reduced to background.

Action Type: RNFE
Action Status: Transmittal, Notice, or Notification Received
Action Date: 7/19/2010
Response Action Outcome: A permanent solution has been achieved. Contamination has not been reduced to background.

- Continued on next page -

Site Detail Report

Target Property: 1 LEWIS ROAD
BEDFORD, MA 01730

JOB: NA

LUST

EDR ID: S104545460 **DIST/DIR:** 0.180 North **ELEVATION:** 176 **MAP ID:** A1

NAME: BUILDING #40

ADDRESS: 200 SPRINGS RD
BEDFORD, MA 01730

Rev: 08/26/2014
ID/Status: 3-0004614 / RAO
ID/Status: 3-0028929 / RAO
ID/Status: 3-0028930 / RAO
ID/Status: 3-0029296 / RAO

SOURCE: MA Department of Environmental Protection

Action Type: RNF
Action Status: Reportable Release under MGL 21E
Action Date: 7/19/2010
Response Action Outcome: A permanent solution has been achieved. Contamination has not been reduced to background.

Action Type: Immediate Response Action
Action Status: Level I - Technical Screen Audit
Action Date: 7/27/2010
Response Action Outcome: A permanent solution has been achieved. Contamination has not been reduced to background.

Site Detail Report

Target Property: 1 LEWIS ROAD
BEDFORD, MA 01730

JOB: NA

SHWS

EDR ID: S104545460 **DIST/DIR:** 0.180 North **ELEVATION:** 176 **MAP ID:** A1

NAME: BUILDING #40

ADDRESS: 200 SPRINGS RD
BEDFORD, MA 01730

Rev: 08/26/2014
ID/Status: 3-0012115 / RAO
ID/Status: 3-0012988 / RAO
ID/Status: 3-0013043 / RAO
ID/Status: 3-0013716 / RAO

SOURCE: MA Department of Environmental Protection

SHWS:
Release Tracking Number/Current Status: 3-0012115 / RAO
Release Town: BEDFORD
Notification Date: 01/30/1995
Category: TWO HR
Associated ID: Not reported
Current Status: Response Action Outcome
Status Date: 03/31/1995
Phase: Not reported
Response Action Outcome: A1 - A permanent solution has been achieved. Contamination has been reduced to background or a threat of release has been eliminated.
Oil Or Haz Material: Oil
Location Type: FEDERAL
Source: PIPE

Click here to access the MA DEP site for this facility:

Chemicals:
Chemical: PETROLEUM
Quantity: 5 gallons
Chemical: HYDRAULIC OIL
Quantity: 5 gallons

Actions:
Action Type: Immediate Response Action
Action Status: Oral Approval of Plan or Action
Action Date: 1/30/1995
Response Action Outcome: A permanent solution has been achieved. Contamination has been reduced to background or a threat of release has been eliminated.

Action Type: Release Disposition
Action Status: Reportable Release under MGL 21E
Action Date: 1/30/1995
Response Action Outcome: A permanent solution has been achieved. Contamination has been reduced to background or a threat of release has been eliminated.

Action Type: A Notice sent to a Potentially Responsible Party (PRP)
Action Status: A MassDEP piece of correspondence was issued (approvals, NORs, etc.
Action Date: 2/16/1995
Response Action Outcome: A permanent solution has been achieved. Contamination has been reduced to background or a threat of release has been eliminated.

Action Type: Response Action Outcome - RAO

- Continued on next page -

Site Detail Report

Target Property: 1 LEWIS ROAD
BEDFORD, MA 01730

JOB: NA

SHWS

EDR ID: S104545460 **DIST/DIR:** 0.180 North **ELEVATION:** 176 **MAP ID:** A1

NAME: BUILDING #40

ADDRESS: 200 SPRINGS RD
BEDFORD, MA 01730

SOURCE: MA Department of Environmental Protection

Rev: 08/26/2014
ID/Status: 3-0012115 / RAO
ID/Status: 3-0012988 / RAO
ID/Status: 3-0013043 / RAO
ID/Status: 3-0013716 / RAO

Action Status: RAO Statement Received
Action Date: 3/31/1995
Response Action Outcome: A permanent solution has been achieved. Contamination has been reduced to background or a threat of release has been eliminated.

Action Type: RNF
Action Status: Reportable Release under MGL 21E
Action Date: 3/31/1995
Response Action Outcome: A permanent solution has been achieved. Contamination has been reduced to background or a threat of release has been eliminated.

Release Tracking Number/Current Status: 3-0012988 / RAO
Release Town: BEDFORD
Notification Date: 09/26/1995
Category: TWO HR
Associated ID: Not reported
Current Status: Response Action Outcome
Status Date: 11/30/1995
Phase: Not reported
Response Action Outcome: A1 - A permanent solution has been achieved. Contamination has been reduced to background or a threat of release has been eliminated.
Oil Or Haz Material: Oil
Location Type: FEDERAL
Source: PIPE

Click here to access the MA DEP site for this facility:

Chemicals:
Chemical: #2 FUEL OIL
Quantity: 200 gallons

Actions:
Action Type: RNF
Action Status: Reportable Release under MGL 21E
Action Date: 11/30/1995
Response Action Outcome: A permanent solution has been achieved. Contamination has been reduced to background or a threat of release has been eliminated.

Action Type: Response Action Outcome - RAO
Action Status: RAO Statement Received
Action Date: 11/30/1995
Response Action Outcome: A permanent solution has been achieved. Contamination has been reduced to background or a threat of release has been eliminated.

- Continued on next page -

Site Detail Report

Target Property: 1 LEWIS ROAD
BEDFORD, MA 01730

JOB: NA

SHWS

EDR ID: S104545460 **DIST/DIR:** 0.180 North **ELEVATION:** 176 **MAP ID:** A1

NAME: BUILDING #40

ADDRESS: 200 SPRINGS RD
BEDFORD, MA 01730

Rev: 08/26/2014
ID/Status: 3-0012115 / RAO
ID/Status: 3-0012988 / RAO
ID/Status: 3-0013043 / RAO
ID/Status: 3-0013716 / RAO

SOURCE: MA Department of Environmental Protection

Action Type: Release Disposition
Action Status: Reportable Release under MGL 21E
Action Date: 9/26/1995
Response Action Outcome: A permanent solution has been achieved. Contamination has been reduced to background or a threat of release has been eliminated.

Action Type: A Notice sent to a Potentially Responsible Party (PRP)
Action Status: A MassDEP piece of correspondence was issued (approvals, NORs, etc.
Action Date: 9/26/1995
Response Action Outcome: A permanent solution has been achieved. Contamination has been reduced to background or a threat of release has been eliminated.

Action Type: Immediate Response Action
Action Status: Oral Approval of Plan or Action
Action Date: 9/26/1995
Response Action Outcome: A permanent solution has been achieved. Contamination has been reduced to background or a threat of release has been eliminated.

Release Tracking Number/Current Status: 3-0013043 / RAO
Release Town: BEDFORD
Notification Date: 10/15/1995
Category: TWO HR
Associated ID: Not reported
Current Status: Response Action Outcome
Status Date: 12/18/1995
Phase: Not reported
Response Action Outcome: A1 - A permanent solution has been achieved. Contamination has been reduced to background or a threat of release has been eliminated.
Oil Or Haz Material: Oil
Location Type: WATERBODY
Source: UNKNOWN

Click here to access the MA DEP site for this facility:

Chemicals:
Chemical: UNKNOWN CHEMICAL OF TYPE - OIL
Quantity: Not reported

Actions:
Action Type: A Notice sent to a Potentially Responsible Party (PRP)
Action Status: A MassDEP piece of correspondence was issued (approvals, NORs, etc.
Action Date: 10/15/1995
Response Action Outcome: A permanent solution has been achieved. Contamination has been reduced

- Continued on next page -

SHWS

EDR ID: S104545460 **DIST/DIR:** 0.180 North **ELEVATION:** 176 **MAP ID:** A1

NAME: BUILDING #40
ADDRESS: 200 SPRINGS RD
BEDFORD, MA 01730
SOURCE: MA Department of Environmental Protection

Rev: 08/26/2014
ID/Status: 3-0012115 / RAO
ID/Status: 3-0012988 / RAO
ID/Status: 3-0013043 / RAO
ID/Status: 3-0013716 / RAO

to background or a threat of release has been eliminated.

Action Type: RLFA
Action Status: FOLFLD
Action Date: 10/15/1995
Response Action Outcome: A permanent solution has been achieved. Contamination has been reduced to background or a threat of release has been eliminated.

Action Type: Immediate Response Action
Action Status: Oral Approval of Plan or Action
Action Date: 10/15/1995
Response Action Outcome: A permanent solution has been achieved. Contamination has been reduced to background or a threat of release has been eliminated.

Action Type: Release Disposition
Action Status: Reportable Release under MGL 21E
Action Date: 10/15/1995
Response Action Outcome: A permanent solution has been achieved. Contamination has been reduced to background or a threat of release has been eliminated.

Action Type: A Notice sent to a Potentially Responsible Party (PRP)
Action Status: A MassDEP piece of correspondence was issued (approvals, NORs, etc.
Action Date: 11/3/1995
Response Action Outcome: A permanent solution has been achieved. Contamination has been reduced to background or a threat of release has been eliminated.

Action Type: Response Action Outcome - RAO
Action Status: RAO Statement Received
Action Date: 12/18/1995
Response Action Outcome: A permanent solution has been achieved. Contamination has been reduced to background or a threat of release has been eliminated.

Action Type: RNF
Action Status: Reportable Release under MGL 21E
Action Date: 12/18/1995
Response Action Outcome: A permanent solution has been achieved. Contamination has been reduced to background or a threat of release has been eliminated.

Release Tracking Number/Current Status: 3-0013716 / RAO
Release Town: BEDFORD
Notification Date: 04/26/1996
Category: TWO HR
Associated ID: Not reported
Current Status: Response Action Outcome

- Continued on next page -

Site Detail Report

Target Property: 1 LEWIS ROAD
BEDFORD, MA 01730

JOB: NA

SHWS

EDR ID: S104545460 **DIST/DIR:** 0.180 North **ELEVATION:** 176 **MAP ID:** A1

NAME: BUILDING #40

ADDRESS: 200 SPRINGS RD
BEDFORD, MA 01730

Rev: 08/26/2014
ID/Status: 3-0012115 / RAO
ID/Status: 3-0012988 / RAO
ID/Status: 3-0013043 / RAO
ID/Status: 3-0013716 / RAO

SOURCE: MA Department of Environmental Protection

Status Date: 06/25/1996
Phase: Not reported
Response Action Outcome: A1 - A permanent solution has been achieved. Contamination has been reduced to background or a threat of release has been eliminated.
Oil Or Haz Material: Oil
Location Type: FEDERAL
Source: PIPE

Click here to access the MA DEP site for this facility:

Chemicals:
Chemical: #2 FUEL OIL
Quantity: 77 gallons

Actions:
Action Type: Immediate Response Action
Action Status: Oral Approval of Plan or Action
Action Date: 4/26/1996
Response Action Outcome: A permanent solution has been achieved. Contamination has been reduced to background or a threat of release has been eliminated.

Action Type: Release Disposition
Action Status: Reportable Release under MGL 21E
Action Date: 4/26/1996
Response Action Outcome: A permanent solution has been achieved. Contamination has been reduced to background or a threat of release has been eliminated.

Action Type: A Notice sent to a Potentially Responsible Party (PRP)
Action Status: A MassDEP piece of correspondence was issued (approvals, NORs, etc.
Action Date: 5/9/1996
Response Action Outcome: A permanent solution has been achieved. Contamination has been reduced to background or a threat of release has been eliminated.

Action Type: RNF
Action Status: Reportable Release under MGL 21E
Action Date: 6/25/1996
Response Action Outcome: A permanent solution has been achieved. Contamination has been reduced to background or a threat of release has been eliminated.

Action Type: Response Action Outcome - RAO
Action Status: RAO Statement Received
Action Date: 6/25/1996
Response Action Outcome: A permanent solution has been achieved. Contamination has been reduced to background or a threat of release has been eliminated.

Site Detail Report

Target Property: 1 LEWIS ROAD
BEDFORD, MA 01730

JOB: NA

RCRA-SQG

EDR ID: 1000432019 **DIST/DIR:** 0.180 North **ELEVATION:** 176 **MAP ID:** A2

NAME: BEDFORD VA MEDICAL CENTER

Rev: 06/10/2014
ID/Status: MAD980670343

ADDRESS: 200 SPRINGS RD
BEDFORD, MA 01730
MIDDLESEX

SOURCE: US Environmental Protection Agency

RCRA-SQG:
Date form received by agency: 11/18/2013
Facility name: BEDFORD VA MEDICAL CENTER
Facility address: 200 SPRINGS RD
BEDFORD, MA 01730
EPA ID: MAD980670343
Contact: JOE KITKO
Contact address: 200 SPRINGS RD BLDG 80 ROOM 123E
BEDFORD, MA 017300000
Contact country: US
Contact telephone: (781) 687-2222
Contact email: JOSEPH.KITKO@VA.GOV
EPA Region: 01
Land type: Federal
Classification: Small Small Quantity Generator
Description: Handler: generates more than 100 and less than 1000 kg of hazardous waste during any calendar month and accumulates less than 6000 kg of hazardous waste at any time; or generates 100 kg or less of hazardous waste during any calendar month, and accumulates more than 1000 kg of hazardous waste at any time

Owner/Operator Summary:
Owner/operator name: BEDFORD VA MEDICAL CENTER ENRMVA HOSPITA
Owner/operator address: 200 SPRINGS RD BLDG 80 ROOM 123E
BEDFORD, MA 01730
Owner/operator country: US
Owner/operator telephone: Not reported
Legal status: Federal
Owner/Operator Type: Owner
Owner/Op start date: 07/17/1928
Owner/Op end date: Not reported

Owner/operator name: BEDFORD VA MEDICAL CENTER ENRMVA HOSPITA
Owner/operator address: 200 SPRINGS RD BLDG 80 ROOM 123E
BEDFORD, MA 01730
Owner/operator country: US
Owner/operator telephone: Not reported
Legal status: Federal
Owner/Operator Type: Operator
Owner/Op start date: 07/17/1928
Owner/Op end date: Not reported

Handler Activities Summary:

- Continued on next page -

Site Detail Report

Target Property: 1 LEWIS ROAD
BEDFORD, MA 01730

JOB: NA

RCRA-SQG

EDR ID: 1000432019 **DIST/DIR:** 0.180 North **ELEVATION:** 176 **MAP ID:** A2

NAME: BEDFORD VA MEDICAL CENTER
ADDRESS: 200 SPRINGS RD
BEDFORD, MA 01730
MIDDLESEX
SOURCE: US Environmental Protection Agency

Rev: 06/10/2014
ID/Status: MAD980670343

U.S. importer of hazardous waste: No
Mixed waste (haz. and radioactive): No
Recycler of hazardous waste: No
Transporter of hazardous waste: No
Treater, storer or disposer of HW: No
Underground injection activity: No
On-site burner exemption: No
Furnace exemption: No
Used oil fuel burner: No
Used oil processor: No
User oil refiner: No
Used oil fuel marketer to burner: No
Used oil Specification marketer: No
Used oil transfer facility: No
Used oil transporter: No

Historical Generators:
Date form received by agency: 02/29/2012
Site name: BEDFORD VA MEDICAL CENTER
Classification: Large Quantity Generator

Date form received by agency: 02/29/2012
Site name: BEDFORD VA MEDICAL CENTER
Classification: Large Quantity Generator

Date form received by agency: 04/20/2010
Site name: BEDFORD VA MEDICAL CENTER
Classification: Large Quantity Generator

Date form received by agency: 11/15/1990
Site name: BEDFORD VA MEDICAL CENTER
Classification: Conditionally Exempt Small Quantity Generator

Date form received by agency: 06/29/1983
Site name: BEDFORD VA MEDICAL CENTER
Classification: Small Quantity Generator

Hazardous Waste Summary:
Waste code: D001
Waste name: IGNITABLE HAZARDOUS WASTES ARE THOSE WASTES WHICH HAVE A FLASHPOINT OF LESS THAN 140 DEGREES FAHRENHEIT AS DETERMINED BY A PENSKY-MARTENS CLOSED CUP FLASH POINT TESTER. ANOTHER METHOD OF DETERMINING THE FLASH POINT OF A WASTE IS TO REVIEW THE MATERIAL SAFETY DATA SHEET, WHICH CAN BE OBTAINED FROM THE MANUFACTURER OR DISTRIBUTOR OF THE

- Continued on next page -

RCRA-SQG

EDR ID: 1000432019 **DIST/DIR:** 0.180 North **ELEVATION:** 176 **MAP ID:** A2

NAME: BEDFORD VA MEDICAL CENTER

Rev: 06/10/2014
ID/Status: MAD980670343

ADDRESS: 200 SPRINGS RD
BEDFORD, MA 01730
MIDDLESEX

SOURCE: US Environmental Protection Agency

MATERIAL. LACQUER THINNER IS AN EXAMPLE OF A COMMONLY USED SOLVENT WHICH WOULD BE CONSIDERED AS IGNITABLE HAZARDOUS WASTE.

Waste code: D002
Waste name: A WASTE WHICH HAS A PH OF LESS THAN 2 OR GREATER THAN 12.5 IS CONSIDERED TO BE A CORROSIVE HAZARDOUS WASTE. SODIUM HYDROXIDE, A CAUSTIC SOLUTION WITH A HIGH PH, IS OFTEN USED BY INDUSTRIES TO CLEAN OR DEGREASE PARTS. HYDROCHLORIC ACID, A SOLUTION WITH A LOW PH, IS USED BY MANY INDUSTRIES TO CLEAN METAL PARTS PRIOR TO PAINTING. WHEN THESE CAUSTIC OR ACID SOLUTIONS BECOME CONTAMINATED AND MUST BE DISPOSED, THE WASTE WOULD BE A CORROSIVE HAZARDOUS WASTE.

Waste code: D008
Waste name: LEAD

Waste code: D009
Waste name: MERCURY

Waste code: D010
Waste name: SELENIUM

Waste code: D011
Waste name: SILVER

Waste code: D018
Waste name: BENZENE

Waste code: D022
Waste name: CHLOROFORM

Waste code: D024
Waste name: M-CRESOL

Waste code: D035
Waste name: METHYL ETHYL KETONE

Waste code: F002
Waste name: THE FOLLOWING SPENT HALOGENATED SOLVENTS: TETRACHLOROETHYLENE, METHYLENE CHLORIDE, TRICHLOROETHYLENE, 1,1,1-TRICHLOROETHANE, CHLOROBENZENE, 1,1,2-TRICHLORO-1,2,2-TRIFLUOROETHANE, ORTHO-DICHLOROBENZENE, TRICHLOROFLUOROMETHANE, AND 1,1,2-TRICHLOROETHANE; ALL SPENT SOLVENT MIXTURES/BLENDS CONTAINING, BEFORE USE, A TOTAL OF TEN PERCENT OR MORE (BY VOLUME) OF ONE OR MORE OF THE ABOVE HALOGENATED SOLVENTS OR THOSE LISTED IN F001, F004, OR F005, AND STILL BOTTOMS FROM THE RECOVERY OF THESE SPENT SOLVENTS AND

- Continued on next page -

RCRA-SQG

EDR ID: 1000432019 **DIST/DIR:** 0.180 North **ELEVATION:** 176 **MAP ID:** A2

NAME: BEDFORD VA MEDICAL CENTER
ADDRESS: 200 SPRINGS RD
BEDFORD, MA 01730
MIDDLESEX
SOURCE: US Environmental Protection Agency

Rev: 06/10/2014
ID/Status: MAD980670343

SPENT SOLVENT MIXTURES.

Waste code: F003
Waste name: THE FOLLOWING SPENT NON-HALOGENATED SOLVENTS: XYLENE, ACETONE, ETHYL ACETATE, ETHYL BENZENE, ETHYL ETHER, METHYL ISOBUTYL KETONE, N-BUTYL ALCOHOL, CYCLOHEXANONE, AND METHANOL; ALL SPENT SOLVENT MIXTURES/BLENDS CONTAINING, BEFORE USE, ONLY THE ABOVE SPENT NON-HALOGENATED SOLVENTS; AND ALL SPENT SOLVENT MIXTURES/BLENDS CONTAINING, BEFORE USE, ONE OR MORE OF THE ABOVE NON-HALOGENATED SOLVENTS, AND, A TOTAL OF TEN PERCENT OR MORE (BY VOLUME) OF ONE OR MORE OF THOSE SOLVENTS LISTED IN F001, F002, F004, AND F005, AND STILL BOTTOMS FROM THE RECOVERY OF THESE SPENT SOLVENTS AND SPENT SOLVENT MIXTURES.

Waste code: F005
Waste name: THE FOLLOWING SPENT NON-HALOGENATED SOLVENTS: TOLUENE, METHYL ETHYL KETONE, CARBON DISULFIDE, ISOBUTANOL, PYRIDINE, BENZENE, 2-ETHOXYETHANOL, AND 2-NITROPROPANE; ALL SPENT SOLVENT MIXTURES/BLENDS CONTAINING, BEFORE USE, A TOTAL OF TEN PERCENT OR MORE (BY VOLUME) OF ONE OR MORE OF THE ABOVE NON-HALOGENATED SOLVENTS OR THOSE SOLVENTS LISTED IN F001, F002, OR F004; AND STILL BOTTOMS FROM THE RECOVERY OF THESE SPENT SOLVENTS AND SPENT SOLVENT MIXTURES.

Waste code: P001
Waste name: 2H-1-BENZOPYRAN-2-ONE, 4-HYDROXY-3-(3-OXO-1-PHENYLBUTYL)-, & SALTS, WHEN PRESENT AT CONCENTRATIONS GREATER THAN 0.3%

Waste code: P042
Waste name: 1,2-BENZENEDIOL, 4-[1-HYDROXY-2-(METHYLAMINO)ETHYL]-, (R)-

Waste code: P105
Waste name: SODIUM AZIDE

Waste code: P204
Waste name: PHYSOSTIGMINE (OR) PYRROLO[2,3-B]INDOL-5-OL, 1,2,3,3A,8,8A-HEXAHYDRO-1,3A,8-TRIMETHYL-METHYLCARBAMAT

Waste code: U002
Waste name: ACETONE (I)

Waste code: U010
Waste name: AZIRINO[2',3':3,4]PYRROLO[1,2-A]INDOLE-4,7-DIONE, 6-AMINO-8-[[(AMINOCARBONYL)OXY]METHYL]-1,1A,2,8,8A,8B-HEXAHYDRO-8A-METHOXY-5-METHYL-, [1AS-(1AALPHA, 8BETA,8AALPHA,8BALPHA)]-

- Continued on next page -

Site Detail Report

Target Property: 1 LEWIS ROAD
BEDFORD, MA 01730

JOB: NA

RCRA-SQG

EDR ID: 1000432019 **DIST/DIR:** 0.180 North **ELEVATION:** 176 **MAP ID:** A2

NAME: BEDFORD VA MEDICAL CENTER
ADDRESS: 200 SPRINGS RD
BEDFORD, MA 01730
MIDDLESEX
SOURCE: US Environmental Protection Agency

Rev: 06/10/2014
ID/Status: MAD980670343

Waste code: U035
Waste name: BENZENEBUTANOIC ACID, 4-[BIS(2-CHLOROETHYL)AMINO]-

Waste code: U044
Waste name: CHLOROFORM

Waste code: U058
Waste name: CYCLOPHOSPHAMIDE

Waste code: U075
Waste name: DICHLORODIFLUOROMETHANE

Waste code: U105
Waste name: BENZENE, 1-METHYL-2,4-DINITRO-

Waste code: U112
Waste name: ACETIC ACID ETHYL ESTER (I)

Waste code: U134
Waste name: HYDROFLUORIC ACID (C,T)

Waste code: U150
Waste name: MELPHALAN

Waste code: U154
Waste name: METHANOL (I)

Waste code: U159
Waste name: 2-BUTANONE (I,T)

Waste code: U162
Waste name: METHYL METHACRYLATE (I,T)

Waste code: U188
Waste name: PHENOL

Waste code: U200
Waste name: RESERPINE

Waste code: U205
Waste name: SELENIUM SULFIDE

Waste code: U210
Waste name: ETHENE, TETRACHLORO-

- Continued on next page -

Site Detail Report

Target Property: 1 LEWIS ROAD
BEDFORD, MA 01730

JOB: NA

RCRA-SQG

EDR ID: 1000432019 **DIST/DIR:** 0.180 North **ELEVATION:** 176 **MAP ID:** A2

NAME: BEDFORD VA MEDICAL CENTER
ADDRESS: 200 SPRINGS RD
BEDFORD, MA 01730
MIDDLESEX
SOURCE: US Environmental Protection Agency

Rev: 06/10/2014
ID/Status: MAD980670343

Waste code: U220
Waste name: BENZENE, METHYL-

Waste code: MA01
Waste name: WASTE OIL

Waste code: MA99
Waste name: NON-HAZARDOUS WASTE TO BE USED ONLY FOR NON-HW SHIPPED USING HW MANIFEST

Biennial Reports:

Last Biennial Reporting Year: 2013

Annual Waste Handled:
Waste code: D001
Waste name: IGNITABLE HAZARDOUS WASTES ARE THOSE WASTES WHICH HAVE A FLASHPOINT OF LESS THAN 140 DEGREES FAHRENHEIT AS DETERMINED BY A PENSKY-MARTENS CLOSED CUP FLASH POINT TESTER. ANOTHER METHOD OF DETERMINING THE FLASH POINT OF A WASTE IS TO REVIEW THE MATERIAL SAFETY DATA SHEET, WHICH CAN BE OBTAINED FROM THE MANUFACTURER OR DISTRIBUTOR OF THE MATERIAL. LACQUER THINNER IS AN EXAMPLE OF A COMMONLY USED SOLVENT WHICH WOULD BE CONSIDERED AS IGNITABLE HAZARDOUS WASTE.
Amount (Lbs): 10775

Waste code: D002
Waste name: A WASTE WHICH HAS A PH OF LESS THAN 2 OR GREATER THAN 12.5 IS CONSIDERED TO BE A CORROSIVE HAZARDOUS WASTE. SODIUM HYDROXIDE, A CAUSTIC SOLUTION WITH A HIGH PH, IS OFTEN USED BY INDUSTRIES TO CLEAN OR DEGREASE PARTS. HYDROCHLORIC ACID, A SOLUTION WITH A LOW PH, IS USED BY MANY INDUSTRIES TO CLEAN METAL PARTS PRIOR TO PAINTING. WHEN THESE CAUSTIC OR ACID SOLUTIONS BECOME CONTAMINATED AND MUST BE DISPOSED, THE WASTE WOULD BE A CORROSIVE HAZARDOUS WASTE.
Amount (Lbs): 4074

Waste code: D008
Waste name: LEAD
Amount (Lbs): 1921

Waste code: D009
Waste name: MERCURY
Amount (Lbs): 3668

Waste code: D010
Waste name: SELENIUM

- Continued on next page -

Site Detail Report

Target Property: 1 LEWIS ROAD
BEDFORD, MA 01730

JOB: NA

RCRA-SQG

EDR ID: 1000432019 **DIST/DIR:** 0.180 North **ELEVATION:** 176 **MAP ID:** A2

NAME: BEDFORD VA MEDICAL CENTER
ADDRESS: 200 SPRINGS RD
BEDFORD, MA 01730
MIDDLESEX
SOURCE: US Environmental Protection Agency

Rev: 06/10/2014
ID/Status: MAD980670343

Amount (Lbs): 1725

Waste code: D011
Waste name: SILVER
Amount (Lbs): 3646

Waste code: D018
Waste name: BENZENE
Amount (Lbs): 1921

Waste code: D022
Waste name: CHLOROFORM
Amount (Lbs): 2858

Waste code: D024
Waste name: M-CRESOL
Amount (Lbs): 1921

Waste code: D035
Waste name: METHYL ETHYL KETONE
Amount (Lbs): 1921

Waste code: F002
Waste name: THE FOLLOWING SPENT HALOGENATED SOLVENTS: TETRACHLOROETHYLENE, METHYLENE CHLORIDE, TRICHLOROETHYLENE, 1,1,1-TRICHLOROETHANE, CHLOROBENZENE, 1,1,2-TRICHLORO-1,2,2-TRIFLUOROETHANE, ORTHO-DICHLOROBENZENE, TRICHLOROFLUOROMETHANE, AND 1,1,2-TRICHLOROETHANE; ALL SPENT SOLVENT MIXTURES/BLENDS CONTAINING, BEFORE USE, A TOTAL OF TEN PERCENT OR MORE (BY VOLUME) OF ONE OR MORE OF THE ABOVE HALOGENATED SOLVENTS OR THOSE LISTED IN F001, F004, OR F005, AND STILL BOTTOMS FROM THE RECOVERY OF THESE SPENT SOLVENTS AND SPENT SOLVENT MIXTURES.
Amount (Lbs): 937

Waste code: F003
Waste name: THE FOLLOWING SPENT NON-HALOGENATED SOLVENTS: XYLENE, ACETONE, ETHYL ACETATE, ETHYL BENZENE, ETHYL ETHER, METHYL ISOBUTYL KETONE, N-BUTYL ALCOHOL, CYCLOHEXANONE, AND METHANOL; ALL SPENT SOLVENT MIXTURES/BLENDS CONTAINING, BEFORE USE, ONLY THE ABOVE SPENT NON-HALOGENATED SOLVENTS; AND ALL SPENT SOLVENT MIXTURES/BLENDS CONTAINING, BEFORE USE, ONE OR MORE OF THE ABOVE NON-HALOGENATED SOLVENTS, AND, A TOTAL OF TEN PERCENT OR MORE (BY VOLUME) OF ONE OR MORE OF THOSE SOLVENTS LISTED IN F001, F002, F004, AND F005, AND STILL BOTTOMS FROM THE RECOVERY OF THESE SPENT SOLVENTS AND SPENT SOLVENT MIXTURES.

- Continued on next page -

Site Detail Report

Target Property: 1 LEWIS ROAD
BEDFORD, MA 01730

JOB: NA

RCRA-SQG

EDR ID: 1000432019 **DIST/DIR:** 0.180 North **ELEVATION:** 176 **MAP ID:** A2

NAME: BEDFORD VA MEDICAL CENTER
ADDRESS: 200 SPRINGS RD
BEDFORD, MA 01730
MIDDLESEX
SOURCE: US Environmental Protection Agency

Rev: 06/10/2014
ID/Status: MAD980670343

Amount (Lbs): 6500

Waste code: F005
Waste name: THE FOLLOWING SPENT NON-HALOGENATED SOLVENTS: TOLUENE, METHYL ETHYL KETONE, CARBON DISULFIDE, ISOBUTANOL, PYRIDINE, BENZENE, 2-ETHOXYETHANOL, AND 2-NITROPROPANE; ALL SPENT SOLVENT MIXTURES/BLENDS CONTAINING, BEFORE USE, A TOTAL OF TEN PERCENT OR MORE (BY VOLUME) OF ONE OR MORE OF THE ABOVE NON-HALOGENATED SOLVENTS OR THOSE SOLVENTS LISTED IN F001, F002, OR F004; AND STILL BOTTOMS FROM THE RECOVERY OF THESE SPENT SOLVENTS AND SPENT SOLVENT MIXTURES.
Amount (Lbs): 2858

Waste code: LABP
Waste name: LAB PACK
Amount (Lbs): 1932

Waste code: P001
Waste name: 2H-1-BENZOPYRAN-2-ONE, 4-HYDROXY-3-(3-OXO-1-PHENYLBUTYL)-, & SALTS, WHEN PRESENT AT CONCENTRATIONS GREATER THAN 0.3%
Amount (Lbs): 1725

Waste code: P042
Waste name: 1,2-BENZENEDIOL, 4-[1-HYDROXY-2-(METHYLAMINO)ETHYL]-, (R)-
Amount (Lbs): 1725

Waste code: P105
Waste name: SODIUM AZIDE
Amount (Lbs): 11

Waste code: P204
Waste name: PHYSOSTIGMINE (OR) PYRROLO[2,3-B]INDOL-5-OL, 1,2,3,3A,8,8A-HEXAHYDRO-1,3A,8-TRIMETHYL-METHYLCARBAMAT
Amount (Lbs): 1725

Waste code: U002
Waste name: ACETONE (I)
Amount (Lbs): 1921

Waste code: U010
Waste name: AZIRINO[2',3':3,4]PYRROLO[1,2-A]INDOLE-4,7-DIONE, 6-AMINO-8-[[(AMINOCARBONYL)OXY]METHYL]-1,1A,2,8,8A,8B-HEXAHYDRO-8A-METHOXY-5-METHYL-, [1AS-(1AALPHA, 8BETA,8AALPHA,8BALPHA)]-
Amount (Lbs): 1725

- Continued on next page -

Site Detail Report

Target Property: 1 LEWIS ROAD
BEDFORD, MA 01730

JOB: NA

RCRA-SQG

EDR ID: 1000432019 **DIST/DIR:** 0.180 North **ELEVATION:** 176 **MAP ID:** A2

NAME: BEDFORD VA MEDICAL CENTER
ADDRESS: 200 SPRINGS RD
BEDFORD, MA 01730
MIDDLESEX
SOURCE: US Environmental Protection Agency

Rev: 06/10/2014
ID/Status: MAD980670343

Waste code: U035
Waste name: BENZENEBUTANOIC ACID, 4-[BIS(2-CHLOROETHYL)AMINO]-
Amount (Lbs): 1725

Waste code: U044
Waste name: CHLOROFORM
Amount (Lbs): 1921

Waste code: U058
Waste name: CYCLOPHOSPHAMIDE
Amount (Lbs): 1725

Waste code: U075
Waste name: DICHLORODIFLUOROMETHANE
Amount (Lbs): 1921

Waste code: U112
Waste name: ACETIC ACID ETHYL ESTER (I)
Amount (Lbs): 1921

Waste code: U134
Waste name: HYDROFLUORIC ACID (C,T)
Amount (Lbs): 1921

Waste code: U150
Waste name: MELPHALAN
Amount (Lbs): 1725

Waste code: U154
Waste name: METHANOL (I)
Amount (Lbs): 1921

Waste code: U159
Waste name: 2-BUTANONE (I,T)
Amount (Lbs): 1921

Waste code: U162
Waste name: METHYL METHACRYLATE (I,T)
Amount (Lbs): 1921

Waste code: U188
Waste name: PHENOL
Amount (Lbs): 1921

Waste code: U200

- Continued on next page -

Site Detail Report

Target Property: 1 LEWIS ROAD
BEDFORD, MA 01730

JOB: NA

RCRA-SQG

EDR ID: 1000432019 **DIST/DIR:** 0.180 North **ELEVATION:** 176 **MAP ID:** A2

NAME: BEDFORD VA MEDICAL CENTER
ADDRESS: 200 SPRINGS RD
BEDFORD, MA 01730
MIDDLESEX
SOURCE: US Environmental Protection Agency

Rev: 06/10/2014
ID/Status: MAD980670343

Waste name: RESERPINE
Amount (Lbs): 1725

Waste code: U205
Waste name: SELENIUM SULFIDE
Amount (Lbs): 1725

Waste code: U210
Waste name: ETHENE, TETRACHLORO-
Amount (Lbs): 1921

Waste code: U220
Waste name: BENZENE, METHYL-
Amount (Lbs): 1921

Facility Has Received Notices of Violations:
Regulation violated: Not reported
Area of violation: Generators - General
Date violation determined: 09/30/2013
Date achieved compliance: Not reported
Violation lead agency: State
Enforcement action: WRITTEN INFORMAL
Enforcement action date: 11/12/2013
Enf. disposition status: Not reported
Enf. disp. status date: Not reported
Enforcement lead agency: State
Proposed penalty amount: Not reported
Final penalty amount: Not reported
Paid penalty amount: Not reported

Regulation violated: Not reported
Area of violation: State Statute or Regulation
Date violation determined: 09/30/2013
Date achieved compliance: Not reported
Violation lead agency: State
Enforcement action: WRITTEN INFORMAL
Enforcement action date: 11/12/2013
Enf. disposition status: Not reported
Enf. disp. status date: Not reported
Enforcement lead agency: State
Proposed penalty amount: Not reported
Final penalty amount: Not reported
Paid penalty amount: Not reported

- Continued on next page -

Site Detail Report

Target Property: 1 LEWIS ROAD
BEDFORD, MA 01730

JOB: NA

RCRA-SQG

EDR ID: 1000432019 **DIST/DIR:** 0.180 North **ELEVATION:** 176 **MAP ID:** A2

NAME: BEDFORD VA MEDICAL CENTER

ADDRESS: 200 SPRINGS RD
BEDFORD, MA 01730
MIDDLESEX

SOURCE: US Environmental Protection Agency

Rev: 06/10/2014
ID/Status: MAD980670343

Regulation violated: Not reported
Area of violation: Generators - Pre-transport
Date violation determined: 09/30/2013
Date achieved compliance: Not reported
Violation lead agency: State
Enforcement action: WRITTEN INFORMAL
Enforcement action date: 11/12/2013
Enf. disposition status: Not reported
Enf. disp. status date: Not reported
Enforcement lead agency: State
Proposed penalty amount: Not reported
Final penalty amount: Not reported
Paid penalty amount: Not reported

Evaluation Action Summary:
Evaluation date: 09/30/2013
Evaluation: COMPLIANCE EVALUATION INSPECTION ON-SITE
Area of violation: State Statute or Regulation
Date achieved compliance: Not reported
Evaluation lead agency: State

Evaluation date: 09/30/2013
Evaluation: COMPLIANCE EVALUATION INSPECTION ON-SITE
Area of violation: Generators - Pre-transport
Date achieved compliance: Not reported
Evaluation lead agency: State

Evaluation date: 09/30/2013
Evaluation: COMPLIANCE EVALUATION INSPECTION ON-SITE
Area of violation: Generators - General
Date achieved compliance: Not reported
Evaluation lead agency: State

Evaluation date: 03/31/2010
Evaluation: COMPLIANCE EVALUATION INSPECTION ON-SITE
Area of violation: Not reported
Date achieved compliance: Not reported
Evaluation lead agency: EPA

Site Detail Report

Target Property: 1 LEWIS ROAD
BEDFORD, MA 01730

JOB: NA

UST

EDR ID: U002008268 **DIST/DIR:** 0.180 North **ELEVATION:** 176 **MAP ID:** A3

NAME: ENRM VA MEDICAL CENTER
ADDRESS: 200 SPRINGS RD
BEDFORD, MA 01730
MIDDLESEX
SOURCE: MA Department of Fire Services, Office of the Public Safety

Rev: 07/18/2014
ID/Status: 18758
ID/Status: Removed
ID/Status: In Use
ID/Status: Temp Out of Use
ID/Status: Filled

UST:

Facility:
Facility ID: 18758
Owner Id: 7268
Owner: US DEPT OF VETERANS AFFAIRS
Owner Address: 200 SPRINGS RD
Owner City,St,Zip: BEDFORD, MA 01730
Telephone: (781) 687-2306
Description: Federal / Non-Military
Fire Dept. ID: 17023
Date of Inspection: 05/13/2013

Tank ID: 1
Serial Number: Not reported
Tank Status: Removed
Status Date: 04/05/1993
Date Installed: 05/07/1958
Capacity: 24000
Contents: Unknown
Tank Type: Not reported
Tank Usage: Not reported
Tank Material: Steel
Tank Leak Detection: Not reported
Pipe Material: Not reported
Pipe Container: Not reported
Pipe Leak Detection: Not reported
Above Ground: No

Tank ID: 10
Serial Number: Not reported
Tank Status: Removed
Status Date: 05/12/1993
Date Installed: 05/07/1930
Capacity: 900
Contents: Unknown
Tank Type: Not reported
Tank Usage: Not reported
Tank Material: Steel
Tank Leak Detection: Not reported
Pipe Material: Not reported
Pipe Container: Not reported
Pipe Leak Detection: Not reported

- Continued on next page -

Site Detail Report

Target Property: 1 LEWIS ROAD
BEDFORD, MA 01730

JOB: NA

UST

EDR ID: U002008268 **DIST/DIR:** 0.180 North **ELEVATION:** 176 **MAP ID:** A3

NAME: ENRM VA MEDICAL CENTER
ADDRESS: 200 SPRINGS RD
BEDFORD, MA 01730
MIDDLESEX
SOURCE: MA Department of Fire Services, Office of the Public Safety

Rev: 07/18/2014
ID/Status: 18758
ID/Status: Removed
ID/Status: In Use
ID/Status: Temp Out of Use
ID/Status: Filled

Above Ground: No

Tank ID: 11
Serial Number: Not reported
Tank Status: Removed
Status Date: 05/12/1993
Date Installed: 05/07/1930
Capacity: 500
Contents: Diesel
Tank Type: Not reported
Tank Usage: Not reported
Tank Material: Steel
Tank Leak Detection: Not reported
Pipe Material: Not reported
Pipe Container: Not reported
Pipe Leak Detection: Not reported
Above Ground: No

Tank ID: 12
Serial Number: Not reported
Tank Status: Removed
Status Date: 05/17/1993
Date Installed: 05/07/1930
Capacity: 500
Contents: Diesel
Tank Type: Not reported
Tank Usage: Not reported
Tank Material: Steel
Tank Leak Detection: Not reported
Pipe Material: Not reported
Pipe Container: Not reported
Pipe Leak Detection: Not reported
Above Ground: No

Tank ID: 13
Serial Number: Not reported
Tank Status: Removed
Status Date: 05/17/1993
Date Installed: 05/07/1930
Capacity: 500
Contents: Diesel
Tank Type: Not reported

- Continued on next page -

Site Detail Report

Target Property: 1 LEWIS ROAD
BEDFORD, MA 01730

JOB: NA

UST

EDR ID: U002008268 **DIST/DIR:** 0.180 North **ELEVATION:** 176 **MAP ID:** A3

NAME: ENRM VA MEDICAL CENTER
ADDRESS: 200 SPRINGS RD
BEDFORD, MA 01730
MIDDLESEX
SOURCE: MA Department of Fire Services, Office of the Public Safety

Rev: 07/18/2014
ID/Status: 18758
ID/Status: Removed
ID/Status: In Use
ID/Status: Temp Out of Use
ID/Status: Filled

Tank Usage: Not reported
Tank Material: Steel
Tank Leak Detection: Not reported
Pipe Material: Not reported
Pipe Container: Not reported
Pipe Leak Detection: Not reported
Above Ground: No

Tank ID: 14
Serial Number: Not reported
Tank Status: Removed
Status Date: 04/12/1993
Date Installed: 05/08/1979
Capacity: 2500
Contents: Diesel
Tank Type: Not reported
Tank Usage: Not reported
Tank Material: Steel
Tank Leak Detection: Not reported
Pipe Material: Not reported
Pipe Container: Not reported
Pipe Leak Detection: Not reported
Above Ground: No

Tank ID: 15
Serial Number: Not reported
Tank Status: Removed
Status Date: 04/12/1993
Date Installed: 05/08/1979
Capacity: 2500
Contents: Diesel
Tank Type: Not reported
Tank Usage: Not reported
Tank Material: Steel
Tank Leak Detection: Not reported
Pipe Material: Not reported
Pipe Container: Not reported
Pipe Leak Detection: Not reported
Above Ground: No

Tank ID: 16
Serial Number: Not reported

- Continued on next page -

Site Detail Report

Target Property: 1 LEWIS ROAD
BEDFORD, MA 01730

JOB: NA

UST

EDR ID: U002008268 **DIST/DIR:** 0.180 North **ELEVATION:** 176 **MAP ID:** A3

NAME: ENRM VA MEDICAL CENTER
ADDRESS: 200 SPRINGS RD
BEDFORD, MA 01730
MIDDLESEX
SOURCE: MA Department of Fire Services, Office of the Public Safety

Rev: 07/18/2014
ID/Status: 18758
ID/Status: Removed
ID/Status: In Use
ID/Status: Temp Out of Use
ID/Status: Filled

Tank Status: Removed
Status Date: 04/12/1993
Date Installed: 05/08/1979
Capacity: 2500
Contents: Diesel
Tank Type: Not reported
Tank Usage: Not reported
Tank Material: Steel
Tank Leak Detection: Not reported
Pipe Material: Not reported
Pipe Container: Not reported
Pipe Leak Detection: Not reported
Above Ground: No

Tank ID: 17
Serial Number: Not reported
Tank Status: Removed
Status Date: 04/12/1993
Date Installed: 05/08/1979
Capacity: 2500
Contents: Diesel
Tank Type: Not reported
Tank Usage: Not reported
Tank Material: Steel
Tank Leak Detection: Not reported
Pipe Material: Not reported
Pipe Container: Not reported
Pipe Leak Detection: Not reported
Above Ground: No

Tank ID: 18
Serial Number: Not reported
Tank Status: Filled
Status Date: Not reported
Date Installed: 05/07/1930
Capacity: 500
Contents: Diesel
Tank Type: Not reported
Tank Usage: Not reported
Tank Material: Steel
Tank Leak Detection: Not reported
Pipe Material: Not reported
Pipe Container: Not reported

- Continued on next page -

Site Detail Report

Target Property: 1 LEWIS ROAD
BEDFORD, MA 01730

JOB: NA

UST

EDR ID: U002008268 **DIST/DIR:** 0.180 North **ELEVATION:** 176 **MAP ID:** A3

NAME: ENRM VA MEDICAL CENTER
ADDRESS: 200 SPRINGS RD
BEDFORD, MA 01730
MIDDLESEX
SOURCE: MA Department of Fire Services, Office of the Public Safety

Rev: 07/18/2014
ID/Status: 18758
ID/Status: Removed
ID/Status: In Use
ID/Status: Temp Out of Use
ID/Status: Filled

Pipe Leak Detection: Not reported
Above Ground: No

Tank ID: 19
Serial Number: Not reported
Tank Status: Filled
Status Date: Not reported
Date Installed: 05/07/1930
Capacity: 500
Contents: Diesel
Tank Type: Not reported
Tank Usage: Not reported
Tank Material: Steel
Tank Leak Detection: Not reported
Pipe Material: Not reported
Pipe Container: Not reported
Pipe Leak Detection: Not reported
Above Ground: No

Tank ID: 2
Serial Number: Not reported
Tank Status: Removed
Status Date: 04/05/1993
Date Installed: 05/07/1958
Capacity: 24000
Contents: Unknown
Tank Type: Not reported
Tank Usage: Not reported
Tank Material: Steel
Tank Leak Detection: Not reported
Pipe Material: Not reported
Pipe Container: Not reported
Pipe Leak Detection: Not reported
Above Ground: No

Tank ID: 20
Serial Number: Not reported
Tank Status: Filled
Status Date: Not reported
Date Installed: 05/07/1930
Capacity: 500
Contents: Diesel

- Continued on next page -

Site Detail Report

Target Property: 1 LEWIS ROAD
BEDFORD, MA 01730

JOB: NA

UST

EDR ID: U002008268 **DIST/DIR:** 0.180 North **ELEVATION:** 176 **MAP ID:** A3

NAME: ENRM VA MEDICAL CENTER
ADDRESS: 200 SPRINGS RD
BEDFORD, MA 01730
MIDDLESEX
SOURCE: MA Department of Fire Services, Office of the Public Safety

Rev: 07/18/2014
ID/Status: 18758
ID/Status: Removed
ID/Status: In Use
ID/Status: Temp Out of Use
ID/Status: Filled

Tank Type: Not reported
Tank Usage: Not reported
Tank Material: Steel
Tank Leak Detection: Not reported
Pipe Material: Not reported
Pipe Container: Not reported
Pipe Leak Detection: Not reported
Above Ground: No

Tank ID: 21
Serial Number: Not reported
Tank Status: Filled
Status Date: Not reported
Date Installed: 05/07/1930
Capacity: 500
Contents: Diesel
Tank Type: Not reported
Tank Usage: Not reported
Tank Material: Steel
Tank Leak Detection: Not reported
Pipe Material: Not reported
Pipe Container: Not reported
Pipe Leak Detection: Not reported
Above Ground: No

Tank ID: 22
Serial Number: Not reported
Tank Status: Filled
Status Date: Not reported
Date Installed: 05/07/1930
Capacity: 500
Contents: Diesel
Tank Type: Not reported
Tank Usage: Not reported
Tank Material: Steel
Tank Leak Detection: Not reported
Pipe Material: Not reported
Pipe Container: Not reported
Pipe Leak Detection: Not reported
Above Ground: No

Tank ID: 23

- Continued on next page -

Site Detail Report

Target Property: 1 LEWIS ROAD
BEDFORD, MA 01730

JOB: NA

UST

EDR ID: U002008268 **DIST/DIR:** 0.180 North **ELEVATION:** 176 **MAP ID:** A3

NAME: ENRM VA MEDICAL CENTER
ADDRESS: 200 SPRINGS RD
BEDFORD, MA 01730
MIDDLESEX
SOURCE: MA Department of Fire Services, Office of the Public Safety

Rev: 07/18/2014
ID/Status: 18758
ID/Status: Removed
ID/Status: In Use
ID/Status: Temp Out of Use
ID/Status: Filled

Serial Number: Not reported
Tank Status: Removed
Status Date: 04/05/1993
Date Installed: 05/07/1930
Capacity: 4000
Contents: Gasoline
Tank Type: Not reported
Tank Usage: Not reported
Tank Material: Steel
Tank Leak Detection: Not reported
Pipe Material: Not reported
Pipe Container: Not reported
Pipe Leak Detection: Not reported
Above Ground: No

Tank ID: 24
Serial Number: Not reported
Tank Status: Removed
Status Date: 04/05/1993
Date Installed: 05/07/1976
Capacity: 4000
Contents: Gasoline
Tank Type: Not reported
Tank Usage: MV
Tank Material: Reinforced
Tank Leak Detection: Not reported
Pipe Material: Not reported
Pipe Container: Not reported
Pipe Leak Detection: Not reported
Above Ground: No

Tank ID: 25
Serial Number: A13610
Tank Status: In Use
Status Date: Not reported
Date Installed: 06/01/1993
Capacity: 25000
Contents: Fuel Oil
Tank Type: 2 Walls
Tank Usage: Not reported
Tank Material: Composite
Tank Leak Detection: Interstitial Monitoring
Pipe Material: Reinforced

- Continued on next page -

Site Detail Report

Target Property: 1 LEWIS ROAD
BEDFORD, MA 01730

JOB: NA

UST

EDR ID: U002008268 **DIST/DIR:** 0.180 North **ELEVATION:** 176 **MAP ID:** A3

NAME: ENRM VA MEDICAL CENTER
ADDRESS: 200 SPRINGS RD
BEDFORD, MA 01730
MIDDLESEX
SOURCE: MA Department of Fire Services, Office of the Public Safety

Rev: 07/18/2014
ID/Status: 18758
ID/Status: Removed
ID/Status: In Use
ID/Status: Temp Out of Use
ID/Status: Filled

Pipe Container: 2 Walls
Pipe Leak Detection: Suction: Check Valve at Dispenser
Above Ground: No

Tank ID: 26
Serial Number: A13611
Tank Status: In Use
Status Date: Not reported
Date Installed: 06/01/1993
Capacity: 25000
Contents: Fuel Oil
Tank Type: 2 Walls
Tank Usage: Not reported
Tank Material: Composite
Tank Leak Detection: Interstitial Monitoring
Pipe Material: Reinforced
Pipe Container: 2 Walls
Pipe Leak Detection: Suction: Check Valve at Dispenser
Above Ground: No

Tank ID: 27
Serial Number: A13620
Tank Status: In Use
Status Date: Not reported
Date Installed: 06/01/1993
Capacity: 25000
Contents: Fuel Oil
Tank Type: 2 Walls
Tank Usage: Not reported
Tank Material: Composite
Tank Leak Detection: Interstitial Monitoring
Pipe Material: Reinforced
Pipe Container: 2 Walls
Pipe Leak Detection: Suction: Check Valve at Dispenser
Above Ground: No

Tank ID: 28
Serial Number: A13624
Tank Status: In Use
Status Date: Not reported
Date Installed: 06/01/1993
Capacity: 5000

- Continued on next page -

Site Detail Report

Target Property: 1 LEWIS ROAD
BEDFORD, MA 01730

JOB: NA

UST

EDR ID: U002008268 **DIST/DIR:** 0.180 North **ELEVATION:** 176 **MAP ID:** A3

NAME: ENRM VA MEDICAL CENTER
ADDRESS: 200 SPRINGS RD
BEDFORD, MA 01730
MIDDLESEX
SOURCE: MA Department of Fire Services, Office of the Public Safety

Rev: 07/18/2014
ID/Status: 18758
ID/Status: Removed
ID/Status: In Use
ID/Status: Temp Out of Use
ID/Status: Filled

Contents: Diesel
Tank Type: 2 Walls
Tank Usage: Not reported
Tank Material: Composite
Tank Leak Detection: Interstitial Monitoring
Pipe Material: Reinforced
Pipe Container: 2 Walls
Pipe Leak Detection: Suction: Check Valve at Tank w/ Interstitial Monitor
Above Ground: No

Tank ID: 29
Serial Number: A13625
Tank Status: In Use
Status Date: Not reported
Date Installed: 06/01/1993
Capacity: 5000
Contents: Gasoline
Tank Type: 2 Walls
Tank Usage: Not reported
Tank Material: Composite
Tank Leak Detection: Interstitial Monitoring
Pipe Material: Reinforced
Pipe Container: 2 Walls
Pipe Leak Detection: Suction: Check Valve at Tank w/ Interstitial Monitor
Above Ground: No

Tank ID: 3
Serial Number: Not reported
Tank Status: Removed
Status Date: 04/05/1993
Date Installed: 05/07/1958
Capacity: 24000
Contents: Unknown
Tank Type: Not reported
Tank Usage: Not reported
Tank Material: Steel
Tank Leak Detection: Not reported
Pipe Material: Not reported
Pipe Container: Not reported
Pipe Leak Detection: Not reported
Above Ground: No

- Continued on next page -

Site Detail Report

Target Property: 1 LEWIS ROAD
BEDFORD, MA 01730

JOB: NA

UST

EDR ID: U002008268 **DIST/DIR:** 0.180 North **ELEVATION:** 176 **MAP ID:** A3

NAME: ENRM VA MEDICAL CENTER
ADDRESS: 200 SPRINGS RD
BEDFORD, MA 01730
MIDDLESEX
SOURCE: MA Department of Fire Services, Office of the Public Safety

Rev: 07/18/2014
ID/Status: 18758
ID/Status: Removed
ID/Status: In Use
ID/Status: Temp Out of Use
ID/Status: Filled

Tank ID: 30
Serial Number: A13614
Tank Status: In Use
Status Date: Not reported
Date Installed: 06/01/1993
Capacity: 2000
Contents: Diesel
Tank Type: 2 Walls
Tank Usage: Not reported
Tank Material: Composite
Tank Leak Detection: Interstitial Monitoring
Pipe Material: Reinforced
Pipe Container: 2 Walls
Pipe Leak Detection: Suction: Check Valve at Tank w/ Interstitial Monitor
Above Ground: No

Tank ID: 31
Serial Number: A13615
Tank Status: In Use
Status Date: Not reported
Date Installed: 06/01/1993
Capacity: 2000
Contents: Diesel
Tank Type: 2 Walls
Tank Usage: Not reported
Tank Material: Composite
Tank Leak Detection: Interstitial Monitoring
Pipe Material: Reinforced
Pipe Container: 2 Walls
Pipe Leak Detection: Suction: Check Valve at Tank w/ Interstitial Monitor
Above Ground: No

Tank ID: 32
Serial Number: A13616
Tank Status: In Use
Status Date: Not reported
Date Installed: 06/01/1993
Capacity: 2000
Contents: Diesel
Tank Type: 2 Walls
Tank Usage: Not reported
Tank Material: Composite
Tank Leak Detection: Interstitial Monitoring

- Continued on next page -

Site Detail Report

Target Property: 1 LEWIS ROAD
BEDFORD, MA 01730

JOB: NA

UST

EDR ID: U002008268 **DIST/DIR:** 0.180 North **ELEVATION:** 176 **MAP ID:** A3

NAME: ENRM VA MEDICAL CENTER
ADDRESS: 200 SPRINGS RD
BEDFORD, MA 01730
MIDDLESEX
SOURCE: MA Department of Fire Services, Office of the Public Safety

Rev: 07/18/2014
ID/Status: 18758
ID/Status: Removed
ID/Status: In Use
ID/Status: Temp Out of Use
ID/Status: Filled

Pipe Material: Reinforced
Pipe Container: 2 Walls
Pipe Leak Detection: Suction: Check Valve at Tank w/ Interstitial Monitor
Above Ground: No

Tank ID: 33
Serial Number: A13617
Tank Status: In Use
Status Date: Not reported
Date Installed: 06/01/1993
Capacity: 2000
Contents: Diesel
Tank Type: 2 Walls
Tank Usage: Not reported
Tank Material: Composite
Tank Leak Detection: Interstitial Monitoring
Pipe Material: Reinforced
Pipe Container: 2 Walls
Pipe Leak Detection: Suction: Check Valve at Tank w/ Interstitial Monitor
Above Ground: No

Tank ID: 34
Serial Number: A13618
Tank Status: In Use
Status Date: Not reported
Date Installed: 06/01/1993
Capacity: 2000
Contents: Diesel
Tank Type: 2 Walls
Tank Usage: Not reported
Tank Material: Composite
Tank Leak Detection: Interstitial Monitoring
Pipe Material: Reinforced
Pipe Container: 2 Walls
Pipe Leak Detection: Suction: Check Valve at Tank w/ Interstitial Monitor
Above Ground: No

Tank ID: 35
Serial Number: A13619
Tank Status: In Use
Status Date: Not reported
Date Installed: 06/01/1993

- Continued on next page -

Site Detail Report

Target Property: 1 LEWIS ROAD
BEDFORD, MA 01730

JOB: NA

UST

EDR ID: U002008268 **DIST/DIR:** 0.180 North **ELEVATION:** 176 **MAP ID:** A3

NAME: ENRM VA MEDICAL CENTER
ADDRESS: 200 SPRINGS RD
BEDFORD, MA 01730
MIDDLESEX
SOURCE: MA Department of Fire Services, Office of the Public Safety

Rev: 07/18/2014
ID/Status: 18758
ID/Status: Removed
ID/Status: In Use
ID/Status: Temp Out of Use
ID/Status: Filled

Capacity: 2000
Contents: Diesel
Tank Type: 2 Walls
Tank Usage: Not reported
Tank Material: Composite
Tank Leak Detection: Interstitial Monitoring
Pipe Material: Reinforced
Pipe Container: 2 Walls
Pipe Leak Detection: Suction: Check Valve at Tank w/ Interstitial Monitor
Above Ground: No

Tank ID: 36
Serial Number: D93
Tank Status: In Use
Status Date: Not reported
Date Installed: 06/01/1993
Capacity: 2000
Contents: DieseL
Tank Type: 2 Walls
Tank Usage: MV
Tank Material: Composite
Tank Leak Detection: Interstitial Monitoring
Pipe Material: Copper
Pipe Container: 2 Walls
Pipe Leak Detection: Interstitial Space Monitor
Above Ground: No

Tank ID: 37
Serial Number: D94
Tank Status: In Use
Status Date: Not reported
Date Installed: 06/01/1993
Capacity: 2000
Contents: DieseL
Tank Type: 2 Walls
Tank Usage: MV
Tank Material: Composite
Tank Leak Detection: Interstitial Monitoring
Pipe Material: Copper
Pipe Container: 2 Walls
Pipe Leak Detection: Interstitial Space Monitor
Above Ground: No

- Continued on next page -

Site Detail Report

Target Property: 1 LEWIS ROAD
BEDFORD, MA 01730

JOB: NA

UST

EDR ID: U002008268 **DIST/DIR:** 0.180 North **ELEVATION:** 176 **MAP ID:** A3

NAME: ENRM VA MEDICAL CENTER
ADDRESS: 200 SPRINGS RD
BEDFORD, MA 01730
MIDDLESEX
SOURCE: MA Department of Fire Services, Office of the Public Safety

Rev: 07/18/2014
ID/Status: 18758
ID/Status: Removed
ID/Status: In Use
ID/Status: Temp Out of Use
ID/Status: Filled

Tank ID: 38
Serial Number: D95
Tank Status: In Use
Status Date: Not reported
Date Installed: 06/01/1993
Capacity: 2000
Contents: DieseL
Tank Type: 2 Walls
Tank Usage: MV
Tank Material: Composite
Tank Leak Detection: Interstitial Monitoring
Pipe Material: Copper
Pipe Container: 2 Walls
Pipe Leak Detection: Interstitial Space Monitor
Above Ground: No

Tank ID: 4
Serial Number: Not reported
Tank Status: Removed
Status Date: 04/05/1993
Date Installed: 05/07/1958
Capacity: 24000
Contents: Unknown
Tank Type: Not reported
Tank Usage: Not reported
Tank Material: Steel
Tank Leak Detection: Not reported
Pipe Material: Not reported
Pipe Container: Not reported
Pipe Leak Detection: Not reported
Above Ground: No

Tank ID: 5
Serial Number: UL 626576
Tank Status: In Use
Status Date: Not reported
Date Installed: 11/01/1993
Capacity: 12000
Contents: Fuel Oil
Tank Type: 2 Walls
Tank Usage: Not reported
Tank Material: Reinforced
Tank Leak Detection: Interstitial Monitoring

- Continued on next page -

Site Detail Report

Target Property: 1 LEWIS ROAD
BEDFORD, MA 01730

JOB: NA

UST

EDR ID: U002008268 **DIST/DIR:** 0.180 North **ELEVATION:** 176 **MAP ID:** A3

NAME: ENRM VA MEDICAL CENTER
ADDRESS: 200 SPRINGS RD
BEDFORD, MA 01730
MIDDLESEX
SOURCE: MA Department of Fire Services, Office of the Public Safety

Rev: 07/18/2014
ID/Status: 18758
ID/Status: Removed
ID/Status: In Use
ID/Status: Temp Out of Use
ID/Status: Filled

Pipe Material: Reinforced
Pipe Container: 2 Walls
Pipe Leak Detection: Suction: Check Valve at Tank w/ Interstitial Monitor
Above Ground: No

Tank ID: 6
Serial Number: Not reported
Tank Status: Temp Out of Use
Status Date: Not reported
Date Installed: 05/07/1978
Capacity: 50000
Contents: Fuel Oil
Tank Type: Not reported
Tank Usage: Consumptiv
Tank Material: Steel
Tank Leak Detection: Not reported
Pipe Material: Not reported
Pipe Container: Not reported
Pipe Leak Detection: Not reported
Above Ground: No

Tank ID: 7
Serial Number: Not reported
Tank Status: Temp Out of Use
Status Date: Not reported
Date Installed: 05/07/1978
Capacity: 50000
Contents: Fuel Oil
Tank Type: Not reported
Tank Usage: Consumptiv
Tank Material: Steel
Tank Leak Detection: Not reported
Pipe Material: Not reported
Pipe Container: Not reported
Pipe Leak Detection: Not reported
Above Ground: No

Tank ID: 8
Serial Number: Not reported
Tank Status: Temp Out of Use
Status Date: Not reported
Date Installed: 05/07/1978

- Continued on next page -

Site Detail Report

Target Property: 1 LEWIS ROAD
BEDFORD, MA 01730

JOB: NA

UST

EDR ID: U002008268 **DIST/DIR:** 0.180 North **ELEVATION:** 176 **MAP ID:** A3

NAME: ENRM VA MEDICAL CENTER
ADDRESS: 200 SPRINGS RD
BEDFORD, MA 01730
MIDDLESEX
SOURCE: MA Department of Fire Services, Office of the Public Safety

Rev: 07/18/2014
ID/Status: 18758
ID/Status: Removed
ID/Status: In Use
ID/Status: Temp Out of Use
ID/Status: Filled

Capacity: 50000
Contents: Fuel Oil
Tank Type: Not reported
Tank Usage: Consumptiv
Tank Material: Steel
Tank Leak Detection: Not reported
Pipe Material: Not reported
Pipe Container: Not reported
Pipe Leak Detection: Not reported
Above Ground: No

Tank ID: 9
Serial Number: Not reported
Tank Status: Temp Out of Use
Status Date: Not reported
Date Installed: 05/07/1978
Capacity: 50000
Contents: Fuel Oil
Tank Type: Not reported
Tank Usage: Consumptiv
Tank Material: Steel
Tank Leak Detection: Not reported
Pipe Material: Not reported
Pipe Container: Not reported
Pipe Leak Detection: Not reported
Above Ground: No

Site Detail Report

Target Property: 1 LEWIS ROAD
BEDFORD, MA 01730

JOB: NA

SWF/LF

EDR ID: S101394929 **DIST/DIR:** 0.453 South **ELEVATION:** 179 **MAP ID:** 4

NAME: BEDFORD VA LANDFILL

Rev: 02/27/2014
ID/Status: Inactive

ADDRESS: SPRINGS RD
BEDFORD, MA 01730
MIDDLESEX

SOURCE: MA Department of Environmental Protection

LF:
Facility Phone: Not reported
Annual Tons for 1995: Not reported
Annual Tons for 1996: Not reported
Annual Tons for 1997: Not reported
Annual Tons for 1998: Not reported
Annual Tons for 1999: Not reported
Annual Tons for 2000: Not reported
Annual Tons for 2001: Not reported
Annual Tons for 2002: Not reported
Annual Tons for 2003: Not reported
Annual Tons for 2004: Not reported
Annual Tons for 2005: Not reported
Annual Tons for 20006: Not reported
Annual Tons for 2007: Not reported
Annual Tons for 2008: Not reported
Annual Tons for 2009: Not reported
Annual Tons for 2010: Not reported
Annual Tons for 2011: Not reported
Reg Obj Acct ID Num For Each Solid Waste Operation: Not reported
Days of Operation: Not reported
Note On The Physical Location Of The Site: Not reported
Acres: Not reported
Active Year: Not reported
Classification Group: Land Disposal
Current Or Most Recent Closed Classification: CSU-LF
Description Of The Last Classification: Landfill Closure Status Unknown
Close Year: Not reported
Name Of The Organization: BEDFORD VETERAN ADMIN HOSPITAL
Contacts Organization Type: Private
Contact Persons Name And Title: Not reported
Contact Phone Including Extension: Not reported
Contact Mailing Street Address: 200 SPRINGS RD
Contacts Mailing City, State, Zip: BEDFORD, MA 01730
Inactive Year: 1978
Land Disposal Closure Status: Incomplete
Land Disposal Only, Category Waste Disposed: C&D WASTE
Landfills Liner: Not Lined
Municipality That The Operation Is Located In: BEDFORD
Alpha-Numeric Identification Code: SL0023.003
Numeric-Only Portion Of The Identification Code: 0023.003
Region: NE
Org That Pays Any Annual Compliance Fee And/Or Permittee: Not reported
Responsible Party Organization Type: Not reported

- Continued on next page -

Site Detail Report

Target Property: 1 LEWIS ROAD
BEDFORD, MA 01730

JOB: NA

SWF/LF

EDR ID: S101394929 **DIST/DIR:** 0.453 South **ELEVATION:** 179 **MAP ID:** 4

NAME: BEDFORD VA LANDFILL

Rev: 02/27/2014
ID/Status: Inactive

ADDRESS: SPRINGS RD
BEDFORD, MA 01730
MIDDLESEX

SOURCE: MA Department of Environmental Protection

Responsible Party Mailing Street Address Line 1: Not reported
Responsible Party Mailing Street Address Line 2: Not reported
Responsible Party Mailing City, State, Zip: Not reported
Responsible Party Telephone Inc Extension: Not reported
Maximum Permitted Tons Per Day: Not reported
Current Operational Status: Inactive

Site Detail Report

Target Property: 1 LEWIS ROAD
BEDFORD, MA 01730

JOB: NA

SHWS

EDR ID: S109029358 **DIST/DIR:** 0.465 SE **ELEVATION:** 142 **MAP ID:** 5

NAME: NO LOCATION AID

ADDRESS: 118 PAGE RD
BEDFORD, MA

Rev: 08/26/2014
ID/Status: 3-0027560 / RAO

SOURCE: MA Department of Environmental Protection

SHWS:
Release Tracking Number/Current Status: 3-0027560 / RAO
Release Town: BEDFORD
Notification Date: 03/11/2008
Category: TWO HR
Associated ID: Not reported
Current Status: Response Action Outcome
Status Date: 01/16/2009
Phase: Not reported
Response Action Outcome: A1 - A permanent solution has been achieved. Contamination has been reduced to background or a threat of release has been eliminated.
Oil Or Haz Material: Oil
Location Type: RESIDNTIAL
Source: PIPE

Click here to access the MA DEP site for this facility:

Chemicals:
Chemical: #2 FUEL OIL
Quantity: 10 gallons

Actions:
Action Type: A Notice sent to a Potentially Responsible Party (PRP)
Action Status: ALSENT
Action Date: 1/14/2009
Response Action Outcome: A permanent solution has been achieved. Contamination has been reduced to background or a threat of release has been eliminated.

Action Type: Immediate Response Action
Action Status: Completion Statement Received
Action Date: 1/16/2009
Response Action Outcome: A permanent solution has been achieved. Contamination has been reduced to background or a threat of release has been eliminated.

Action Type: Response Action Outcome - RAO
Action Status: RAO Statement Received
Action Date: 1/16/2009
Response Action Outcome: A permanent solution has been achieved. Contamination has been reduced to background or a threat of release has been eliminated.

Action Type: RLFA
Action Status: FOLOFF
Action Date: 10/8/2008

- Continued on next page -

Site Detail Report

Target Property: 1 LEWIS ROAD
BEDFORD, MA 01730

JOB: NA

SHWS

EDR ID: S109029358 **DIST/DIR:** 0.465 SE **ELEVATION:** 142 **MAP ID:** 5

NAME: NO LOCATION AID

ADDRESS: 118 PAGE RD
BEDFORD, MA

Rev: 08/26/2014
ID/Status: 3-0027560 / RAO

SOURCE: MA Department of Environmental Protection

Response Action Outcome: A permanent solution has been achieved. Contamination has been reduced to background or a threat of release has been eliminated.

Action Type: A Notice sent to a Potentially Responsible Party (PRP)
Action Status: A MassDEP piece of correspondence was issued (approvals, NORs, etc.
Action Date: 11/3/2008
Response Action Outcome: A permanent solution has been achieved. Contamination has been reduced to background or a threat of release has been eliminated.

Action Type: Response Action Outcome - RAO
Action Status: Level I - Technical Screen Audit
Action Date: 2/2/2009
Response Action Outcome: A permanent solution has been achieved. Contamination has been reduced to background or a threat of release has been eliminated.

Action Type: Release Disposition
Action Status: Reportable Release under MGL 21E
Action Date: 3/11/2008
Response Action Outcome: A permanent solution has been achieved. Contamination has been reduced to background or a threat of release has been eliminated.

Action Type: RLFA
Action Status: FLDD1U
Action Date: 3/11/2008
Response Action Outcome: A permanent solution has been achieved. Contamination has been reduced to background or a threat of release has been eliminated.

Action Type: Immediate Response Action
Action Status: Oral Approval of Plan or Action
Action Date: 3/11/2008
Response Action Outcome: A permanent solution has been achieved. Contamination has been reduced to background or a threat of release has been eliminated.

Action Type: RLFA
Action Status: FLDD1U
Action Date: 3/12/2008
Response Action Outcome: A permanent solution has been achieved. Contamination has been reduced to background or a threat of release has been eliminated.

Action Type: Immediate Response Action
Action Status: Oral Approval of a Modified Plan
Action Date: 3/12/2008
Response Action Outcome: A permanent solution has been achieved. Contamination has been reduced to background or a threat of release has been eliminated.

- Continued on next page -

Site Detail Report

Target Property: 1 LEWIS ROAD
BEDFORD, MA 01730

JOB: NA

SHWS

EDR ID: S109029358 **DIST/DIR:** 0.465 SE **ELEVATION:** 142 **MAP ID:** 5

NAME: NO LOCATION AID

ADDRESS: 118 PAGE RD
BEDFORD, MA

Rev: 08/26/2014
ID/Status: 3-0027560 / RAO

SOURCE: MA Department of Environmental Protection

Action Type: A Notice sent to a Potentially Responsible Party (PRP)
Action Status: FLDISS
Action Date: 3/14/2008
Response Action Outcome: A permanent solution has been achieved. Contamination has been reduced to background or a threat of release has been eliminated.

Action Type: RLFA
Action Status: FLDRAN
Action Date: 3/14/2008
Response Action Outcome: A permanent solution has been achieved. Contamination has been reduced to background or a threat of release has been eliminated.

Action Type: Immediate Response Action
Action Status: Oral Approval of a Modified Plan
Action Date: 3/14/2008
Response Action Outcome: A permanent solution has been achieved. Contamination has been reduced to background or a threat of release has been eliminated.

Action Type: RLFA
Action Status: FOLOFF
Action Date: 3/19/2008
Response Action Outcome: A permanent solution has been achieved. Contamination has been reduced to background or a threat of release has been eliminated.

Action Type: RLFA
Action Status: FLDRUN
Action Date: 3/20/2008
Response Action Outcome: A permanent solution has been achieved. Contamination has been reduced to background or a threat of release has been eliminated.

Action Type: A Notice sent to a Potentially Responsible Party (PRP)
Action Status: A MassDEP piece of correspondence was issued (approvals, NORs, etc.
Action Date: 3/21/2008
Response Action Outcome: A permanent solution has been achieved. Contamination has been reduced to background or a threat of release has been eliminated.

Action Type: RLFA
Action Status: FOLOFF
Action Date: 3/26/2008
Response Action Outcome: A permanent solution has been achieved. Contamination has been reduced to background or a threat of release has been eliminated.

Action Type: RLFA
Action Status: FOLOFF
Action Date: 4/11/2008

- Continued on next page -

Site Detail Report

Target Property: 1 LEWIS ROAD
BEDFORD, MA 01730

JOB: NA

SHWS

EDR ID: S109029358 **DIST/DIR:** 0.465 SE **ELEVATION:** 142 **MAP ID:** 5

NAME: NO LOCATION AID

ADDRESS: 118 PAGE RD
BEDFORD, MA

Rev: 08/26/2014
ID/Status: 3-0027560 / RAO

SOURCE: MA Department of Environmental Protection

Response Action Outcome: A permanent solution has been achieved. Contamination has been reduced to background or a threat of release has been eliminated.

Action Type: Immediate Response Action
Action Status: Imminent Hazard Evaluation Received
Action Date: 5/12/2008
Response Action Outcome: A permanent solution has been achieved. Contamination has been reduced to background or a threat of release has been eliminated.

Action Type: RNFE
Action Status: Transmittal, Notice, or Notification Received
Action Date: 5/12/2008
Response Action Outcome: A permanent solution has been achieved. Contamination has been reduced to background or a threat of release has been eliminated.

Action Type: RNF
Action Status: Reportable Release under MGL 21E
Action Date: 5/12/2008
Response Action Outcome: A permanent solution has been achieved. Contamination has been reduced to background or a threat of release has been eliminated.

Action Type: Immediate Response Action
Action Status: Written Plan Received
Action Date: 5/12/2008
Response Action Outcome: A permanent solution has been achieved. Contamination has been reduced to background or a threat of release has been eliminated.

Action Type: RLFA
Action Status: FOLOFF
Action Date: 5/21/2008
Response Action Outcome: A permanent solution has been achieved. Contamination has been reduced to background or a threat of release has been eliminated.

Action Type: RLFA
Action Status: FOLOFF
Action Date: 5/23/2008
Response Action Outcome: A permanent solution has been achieved. Contamination has been reduced to background or a threat of release has been eliminated.

Action Type: RLFA
Action Status: FOLOFF
Action Date: 5/27/2008
Response Action Outcome: A permanent solution has been achieved. Contamination has been reduced to background or a threat of release has been eliminated.

- Continued on next page -

Site Detail Report

Target Property: 1 LEWIS ROAD
BEDFORD, MA 01730

JOB: NA

SHWS

EDR ID: S109029358 **DIST/DIR:** 0.465 SE **ELEVATION:** 142 **MAP ID:** 5

NAME: NO LOCATION AID

ADDRESS: 118 PAGE RD
BEDFORD, MA

Rev: 08/26/2014
ID/Status: 3-0027560 / RAO

SOURCE: MA Department of Environmental Protection

Action Type: RLFA
Action Status: FOLOFF
Action Date: 5/5/2008
Response Action Outcome: A permanent solution has been achieved. Contamination has been reduced to background or a threat of release has been eliminated.

Action Type: RLFA
Action Status: FOLOFF
Action Date: 6/6/2008
Response Action Outcome: A permanent solution has been achieved. Contamination has been reduced to background or a threat of release has been eliminated.

Action Type: RLFA
Action Status: FOLOFF
Action Date: 8/12/2008
Response Action Outcome: A permanent solution has been achieved. Contamination has been reduced to background or a threat of release has been eliminated.

Action Type: Immediate Response Action
Action Status: Written Denial of Plan
Action Date: 8/28/2008
Response Action Outcome: A permanent solution has been achieved. Contamination has been reduced to background or a threat of release has been eliminated.

Action Type: Compliance and Enforcement Action
Action Status: Interim Deadline Letter Issued
Action Date: 8/28/2008
Response Action Outcome: A permanent solution has been achieved. Contamination has been reduced to background or a threat of release has been eliminated.

Action Type: RLFA
Action Status: FOLOFF
Action Date: 9/10/2008
Response Action Outcome: A permanent solution has been achieved. Contamination has been reduced to background or a threat of release has been eliminated.

Action Type: RLFA
Action Status: FOLOFF
Action Date: 9/15/2008
Response Action Outcome: A permanent solution has been achieved. Contamination has been reduced to background or a threat of release has been eliminated.

Action Type: RLFA
Action Status: FOLOFF
Action Date: 9/16/2008

- Continued on next page -

Site Detail Report

Target Property: 1 LEWIS ROAD
BEDFORD, MA 01730

JOB: NA

SHWS

EDR ID: S109029358 **DIST/DIR:** 0.465 SE **ELEVATION:** 142 **MAP ID:** 5

NAME: NO LOCATION AID

ADDRESS: 118 PAGE RD
BEDFORD, MA

Rev: 08/26/2014
ID/Status: 3-0027560 / RAO

SOURCE: MA Department of Environmental Protection

Response Action Outcome: A permanent solution has been achieved. Contamination has been reduced to background or a threat of release has been eliminated.

Action Type: Immediate Response Action
Action Status: Written Plan Received
Action Date: 9/18/2008
Response Action Outcome: A permanent solution has been achieved. Contamination has been reduced to background or a threat of release has been eliminated.

Action Type: RLFA
Action Status: FOLOFF
Action Date: 9/24/2008
Response Action Outcome: A permanent solution has been achieved. Contamination has been reduced to background or a threat of release has been eliminated.

Action Type: Immediate Response Action
Action Status: Oral Approval of a Modified Plan
Action Date: 9/24/2008
Response Action Outcome: A permanent solution has been achieved. Contamination has been reduced to background or a threat of release has been eliminated.

Action Type: RLFA
Action Status: FOLOFF
Action Date: 9/26/2008
Response Action Outcome: A permanent solution has been achieved. Contamination has been reduced to background or a threat of release has been eliminated.

Action Type: A Notice sent to a Potentially Responsible Party (PRP)
Action Status: A MassDEP piece of correspondence was issued (approvals, NORs, etc.
Action Date: 9/29/2008
Response Action Outcome: A permanent solution has been achieved. Contamination has been reduced to background or a threat of release has been eliminated.

Action Type: RLFA
Action Status: FOLOFF
Action Date: 9/3/2008
Response Action Outcome: A permanent solution has been achieved. Contamination has been reduced to background or a threat of release has been eliminated.

Site Detail Report

Target Property: 1 LEWIS ROAD
BEDFORD, MA 01730

JOB: NA

SHWS

EDR ID: 1000445129 **DIST/DIR:** 0.557 South **ELEVATION:** 167 **MAP ID:** 6

NAME: BEDFORD TEXACO DBA

ADDRESS: 105 GREAT RD
BEDFORD, MA 01730
MIDDLESEX

SOURCE: MA Department of Environmental Protection

Rev: 08/26/2014
ID/Status: 3-0004047 / RAO

SHWS:
Release Tracking Number/Current Status: 3-0004047 / RAO
Release Town: BEDFORD
Notification Date: 08/10/1992
Category: NONE
Associated ID: 3-0004047
Current Status: Response Action Outcome
Status Date: 12/03/2013
Phase: Not reported
Response Action Outcome: A2 - A permanent solution has been achieved. Contamination has not been reduced to background.
Oil Or Haz Material: Oil
Location Type: GASSTATION
Source: PIPE
Source: UST

Click here to access the MA DEP site for this facility:

Chemicals:
Chemical: VOCS
Quantity: Not reported

Actions:
Action Type: Phase 4
Action Status: Completion Statement Received
Action Date: 1/21/2005
Response Action Outcome: A permanent solution has been achieved. Contamination has not been reduced to background.

Action Type: Phase 5
Action Status: Remedy Operation Status Submittal Received
Action Date: 1/21/2005
Response Action Outcome: A permanent solution has been achieved. Contamination has not been reduced to background.

Action Type: Phase 5
Action Status: RMRINT
Action Date: 1/3/2007
Response Action Outcome: A permanent solution has been achieved. Contamination has not been reduced to background.

Action Type: Phase 5
Action Status: Remedy Operation Status Report Received

- Continued on next page -

Site Detail Report

Target Property: 1 LEWIS ROAD
BEDFORD, MA 01730

JOB: NA

SHWS

EDR ID: 1000445129 **DIST/DIR:** 0.557 South **ELEVATION:** 167 **MAP ID:** 6

NAME: BEDFORD TEXACO DBA

ADDRESS: 105 GREAT RD
BEDFORD, MA 01730
MIDDLESEX

SOURCE: MA Department of Environmental Protection

Rev: 08/26/2014
ID/Status: 3-0004047 / RAO

Action Date: 1/3/2007
Response Action Outcome: A permanent solution has been achieved. Contamination has not been reduced to background.

Action Type: Phase 5
Action Status: Remedy Operation Status Report Received
Action Date: 1/30/2009
Response Action Outcome: A permanent solution has been achieved. Contamination has not been reduced to background.

Action Type: Phase 5
Action Status: RMRINT
Action Date: 1/30/2009
Response Action Outcome: A permanent solution has been achieved. Contamination has not been reduced to background.

Action Type: Phase 3
Action Status: Completion Statement Received
Action Date: 10/10/2002
Response Action Outcome: A permanent solution has been achieved. Contamination has not been reduced to background.

Action Type: Release Abatement Measure
Action Status: Written Plan Received
Action Date: 11/5/1996
Response Action Outcome: A permanent solution has been achieved. Contamination has not been reduced to background.

Action Type: Phase 5
Action Status: RMRINT
Action Date: 12/11/2012
Response Action Outcome: A permanent solution has been achieved. Contamination has not been reduced to background.

Action Type: Phase 5
Action Status: Remedy Operation Status Report Received
Action Date: 12/11/2012
Response Action Outcome: A permanent solution has been achieved. Contamination has not been reduced to background.

Action Type: Phase 5
Action Status: Remedy Operation Status Submittal Received
Action Date: 12/13/2010
Response Action Outcome: A permanent solution has been achieved. Contamination has not been reduced to background.

- Continued on next page -

Site Detail Report

Target Property: 1 LEWIS ROAD
BEDFORD, MA 01730

JOB: NA

SHWS

EDR ID: 1000445129 **DIST/DIR:** 0.557 South **ELEVATION:** 167 **MAP ID:** 6

NAME: BEDFORD TEXACO DBA

ADDRESS: 105 GREAT RD
BEDFORD, MA 01730
MIDDLESEX

SOURCE: MA Department of Environmental Protection

Rev: 08/26/2014
ID/Status: 3-0004047 / RAO

Action Type: Phase 5
Action Status: Status or Interim Report Received
Action Date: 12/13/2010
Response Action Outcome: A permanent solution has been achieved. Contamination has not been reduced to background.

Action Type: Phase 5
Action Status: RMRINT
Action Date: 12/13/2010
Response Action Outcome: A permanent solution has been achieved. Contamination has not been reduced to background.

Action Type: Phase 5
Action Status: Remedy Operation Status Report Received
Action Date: 12/18/2007
Response Action Outcome: A permanent solution has been achieved. Contamination has not been reduced to background.

Action Type: Phase 5
Action Status: RMRINT
Action Date: 12/18/2007
Response Action Outcome: A permanent solution has been achieved. Contamination has not been reduced to background.

Action Type: Phase 5
Action Status: Remedy Operation Status Report Received
Action Date: 12/18/2009
Response Action Outcome: A permanent solution has been achieved. Contamination has not been reduced to background.

Action Type: Phase 5
Action Status: RMRINT
Action Date: 12/18/2009
Response Action Outcome: A permanent solution has been achieved. Contamination has not been reduced to background.

Action Type: Phase 5
Action Status: Remedy Operation Status Report Received
Action Date: 12/28/2005
Response Action Outcome: A permanent solution has been achieved. Contamination has not been reduced to background.

Action Type: Response Action Outcome - RAO
Action Status: RAO Statement Received
Action Date: 12/3/2013

- Continued on next page -

Site Detail Report

Target Property: 1 LEWIS ROAD
BEDFORD, MA 01730

JOB: NA

SHWS

EDR ID: 1000445129 **DIST/DIR:** 0.557 South **ELEVATION:** 167 **MAP ID:** 6

NAME: BEDFORD TEXACO DBA

ADDRESS: 105 GREAT RD
BEDFORD, MA 01730
MIDDLESEX

SOURCE: MA Department of Environmental Protection

Rev: 08/26/2014
ID/Status: 3-0004047 / RAO

Response Action Outcome: A permanent solution has been achieved. Contamination has not been reduced to background.

Action Type: Phase 5
Action Status: Completion Statement Received
Action Date: 12/3/2013
Response Action Outcome: A permanent solution has been achieved. Contamination has not been reduced to background.

Action Type: Phase 5
Action Status: Status or Interim Report Received
Action Date: 12/7/2011
Response Action Outcome: A permanent solution has been achieved. Contamination has not been reduced to background.

Action Type: Phase 5
Action Status: Remedy Operation Status Report Received
Action Date: 12/7/2011
Response Action Outcome: A permanent solution has been achieved. Contamination has not been reduced to background.

Action Type: Phase 5
Action Status: RMRINT
Action Date: 12/7/2011
Response Action Outcome: A permanent solution has been achieved. Contamination has not been reduced to background.

Action Type: Tier Classification
Action Status: Tier 2 Extension
Action Date: 3/11/1999
Response Action Outcome: A permanent solution has been achieved. Contamination has not been reduced to background.

Action Type: Tier Classification
Action Status: Tier 2 Extension
Action Date: 3/20/2000
Response Action Outcome: A permanent solution has been achieved. Contamination has not been reduced to background.

Action Type: Tier Classification
Action Status: Tier 2 Extension
Action Date: 3/28/2001
Response Action Outcome: A permanent solution has been achieved. Contamination has not been reduced to background.

- Continued on next page -

Site Detail Report

Target Property: 1 LEWIS ROAD
BEDFORD, MA 01730

JOB: NA

SHWS

EDR ID: 1000445129 **DIST/DIR:** 0.557 South **ELEVATION:** 167 **MAP ID:** 6

NAME: BEDFORD TEXACO DBA

ADDRESS: 105 GREAT RD
BEDFORD, MA 01730
MIDDLESEX

SOURCE: MA Department of Environmental Protection

Rev: 08/26/2014
ID/Status: 3-0004047 / RAO

Action Type: Phase 2
Action Status: Completion Statement Received
Action Date: 3/30/2001
Response Action Outcome: A permanent solution has been achieved. Contamination has not been reduced to background.

Action Type: TREGS
Action Status: WAVSIG
Action Date: 4/1/1993
Response Action Outcome: A permanent solution has been achieved. Contamination has not been reduced to background.

Action Type: Tier Classification
Action Status: Transmittal, Notice, or Notification Received
Action Date: 4/12/1993
Response Action Outcome: A permanent solution has been achieved. Contamination has not been reduced to background.

Action Type: TREGS
Action Status: WAVACC
Action Date: 4/12/1993
Response Action Outcome: A permanent solution has been achieved. Contamination has not been reduced to background.

Action Type: Tier Classification
Action Status: Tier 2 Classification
Action Date: 4/13/1998
Response Action Outcome: A permanent solution has been achieved. Contamination has not been reduced to background.

Action Type: Tier Classification
Action Status: Tier 2 Extension
Action Date: 4/13/1998
Response Action Outcome: A permanent solution has been achieved. Contamination has not been reduced to background.

Action Type: Release Abatement Measure
Action Status: Written Plan Received
Action Date: 4/19/2000
Response Action Outcome: A permanent solution has been achieved. Contamination has not been reduced to background.

Action Type: Response Action Outcome - RAO
Action Status: Level I - Technical Screen Audit
Action Date: 4/30/2014

- Continued on next page -

Site Detail Report

Target Property: 1 LEWIS ROAD
BEDFORD, MA 01730

JOB: NA

SHWS

EDR ID: 1000445129 **DIST/DIR:** 0.557 South **ELEVATION:** 167 **MAP ID:** 6

NAME: BEDFORD TEXACO DBA

ADDRESS: 105 GREAT RD
BEDFORD, MA 01730
MIDDLESEX

SOURCE: MA Department of Environmental Protection

Rev: 08/26/2014
ID/Status: 3-0004047 / RAO

Response Action Outcome: A permanent solution has been achieved. Contamination has not been reduced to background.

Action Type: Release Abatement Measure
Action Status: Completion Statement Received
Action Date: 5/23/1997
Response Action Outcome: A permanent solution has been achieved. Contamination has not been reduced to background.

Action Type: Tier Classification
Action Status: Tier 2 Extension
Action Date: 5/31/2002
Response Action Outcome: A permanent solution has been achieved. Contamination has not been reduced to background.

Action Type: Phase 5
Action Status: RMRINT
Action Date: 6/16/2010
Response Action Outcome: A permanent solution has been achieved. Contamination has not been reduced to background.

Action Type: Phase 5
Action Status: Status or Interim Report Received
Action Date: 6/16/2010
Response Action Outcome: A permanent solution has been achieved. Contamination has not been reduced to background.

Action Type: Phase 5
Action Status: Remedy Operation Status Report Received
Action Date: 6/16/2010
Response Action Outcome: A permanent solution has been achieved. Contamination has not been reduced to background.

Action Type: Phase 5
Action Status: Remedy Operation Status Report Received
Action Date: 6/17/2009
Response Action Outcome: A permanent solution has been achieved. Contamination has not been reduced to background.

Action Type: Phase 5
Action Status: RMRINT
Action Date: 6/17/2009
Response Action Outcome: A permanent solution has been achieved. Contamination has not been reduced to background.

- Continued on next page -

Site Detail Report

Target Property: 1 LEWIS ROAD
BEDFORD, MA 01730

JOB: NA

SHWS

EDR ID: 1000445129 **DIST/DIR:** 0.557 South **ELEVATION:** 167 **MAP ID:** 6

NAME: BEDFORD TEXACO DBA

ADDRESS: 105 GREAT RD
BEDFORD, MA 01730
MIDDLESEX

SOURCE: MA Department of Environmental Protection

Rev: 08/26/2014
ID/Status: 3-0004047 / RAO

Action Type: Phase 5
Action Status: RMRINT
Action Date: 6/21/2007
Response Action Outcome: A permanent solution has been achieved. Contamination has not been reduced to background.

Action Type: Phase 5
Action Status: Remedy Operation Status Report Received
Action Date: 6/21/2007
Response Action Outcome: A permanent solution has been achieved. Contamination has not been reduced to background.

Action Type: Phase 5
Action Status: Status or Interim Report Received
Action Date: 6/21/2012
Response Action Outcome: A permanent solution has been achieved. Contamination has not been reduced to background.

Action Type: Phase 5
Action Status: RMRINT
Action Date: 6/21/2012
Response Action Outcome: A permanent solution has been achieved. Contamination has not been reduced to background.

Action Type: Phase 5
Action Status: Remedy Operation Status Report Received
Action Date: 6/21/2012
Response Action Outcome: A permanent solution has been achieved. Contamination has not been reduced to background.

Action Type: Tier Classification
Action Status: Tier 2 Transfer
Action Date: 6/25/2002
Response Action Outcome: A permanent solution has been achieved. Contamination has not been reduced to background.

Action Type: Phase 5
Action Status: Remedy Operation Status Report Received
Action Date: 6/27/2008
Response Action Outcome: A permanent solution has been achieved. Contamination has not been reduced to background.

Action Type: Phase 5
Action Status: RMRINT
Action Date: 6/27/2008

- Continued on next page -

Site Detail Report

Target Property: 1 LEWIS ROAD
BEDFORD, MA 01730

JOB: NA

SHWS

EDR ID: 1000445129 **DIST/DIR:** 0.557 South **ELEVATION:** 167 **MAP ID:** 6

NAME: BEDFORD TEXACO DBA

ADDRESS: 105 GREAT RD
BEDFORD, MA 01730
MIDDLESEX

SOURCE: MA Department of Environmental Protection

Rev: 08/26/2014
ID/Status: 3-0004047 / RAO

Response Action Outcome: A permanent solution has been achieved. Contamination has not been reduced to background.

Action Type: Phase 5
Action Status: Status or Interim Report Received
Action Date: 6/28/2011
Response Action Outcome: A permanent solution has been achieved. Contamination has not been reduced to background.

Action Type: Phase 5
Action Status: Remedy Operation Status Report Received
Action Date: 6/28/2011
Response Action Outcome: A permanent solution has been achieved. Contamination has not been reduced to background.

Action Type: Phase 5
Action Status: RMRINT
Action Date: 6/28/2011
Response Action Outcome: A permanent solution has been achieved. Contamination has not been reduced to background.

Action Type: Tier Classification
Action Status: Tier 2 Extension
Action Date: 6/3/2003
Response Action Outcome: A permanent solution has been achieved. Contamination has not been reduced to background.

Action Type: Phase 4
Action Status: Written Plan Received
Action Date: 6/3/2003
Response Action Outcome: A permanent solution has been achieved. Contamination has not been reduced to background.

Action Type: Phase 5
Action Status: RMRINI
Action Date: 7/13/2006
Response Action Outcome: A permanent solution has been achieved. Contamination has not been reduced to background.

Action Type: Phase 5
Action Status: Remedy Operation Status Report Received
Action Date: 7/13/2006
Response Action Outcome: A permanent solution has been achieved. Contamination has not been reduced to background.

- Continued on next page -

Site Detail Report

Target Property: 1 LEWIS ROAD
BEDFORD, MA 01730

JOB: NA

SHWS

EDR ID: 1000445129 **DIST/DIR:** 0.557 South **ELEVATION:** 167 **MAP ID:** 6

NAME: BEDFORD TEXACO DBA

ADDRESS: 105 GREAT RD
BEDFORD, MA 01730
MIDDLESEX

SOURCE: MA Department of Environmental Protection

Rev: 08/26/2014
ID/Status: 3-0004047 / RAO

Action Type: Phase 5
Action Status: Status or Interim Report Received
Action Date: 7/15/2005
Response Action Outcome: A permanent solution has been achieved. Contamination has not been reduced to background.

Action Type: Tier Classification
Action Status: Tier 2 Extension
Action Date: 7/2/2004
Response Action Outcome: A permanent solution has been achieved. Contamination has not been reduced to background.

Action Type: Release Abatement Measure
Action Status: Completion Statement Received
Action Date: 7/20/2000
Response Action Outcome: A permanent solution has been achieved. Contamination has not been reduced to background.

Action Type: Phase 5
Action Status: RMRINT
Action Date: 7/5/2013
Response Action Outcome: A permanent solution has been achieved. Contamination has not been reduced to background.

Action Type: Phase 5
Action Status: Remedy Operation Status Report Received
Action Date: 7/5/2013
Response Action Outcome: A permanent solution has been achieved. Contamination has not been reduced to background.

Action Type: Phase 2
Action Status: Scope of Work Received
Action Date: 7/6/1998
Response Action Outcome: A permanent solution has been achieved. Contamination has not been reduced to background.

Action Type: TREGS
Action Status: WAVREC
Action Date: 8/10/1992
Response Action Outcome: A permanent solution has been achieved. Contamination has not been reduced to background.

Action Type: Release Disposition
Action Status: Valid Transition Site
Action Date: 8/10/1992

- Continued on next page -

Site Detail Report

Target Property: 1 LEWIS ROAD
BEDFORD, MA 01730

JOB: NA

SHWS

EDR ID: 1000445129 **DIST/DIR:** 0.557 South **ELEVATION:** 167 **MAP ID:** 6

NAME: BEDFORD TEXACO DBA

ADDRESS: 105 GREAT RD
BEDFORD, MA 01730
MIDDLESEX

SOURCE: MA Department of Environmental Protection

Rev: 08/26/2014
ID/Status: 3-0004047 / RAO

Response Action Outcome: A permanent solution has been achieved. Contamination has not been reduced to background.

Action Type: Tier Classification
Action Status: RTN Linked to TCLASS Via IRA Completion Statement
Action Date: 8/21/2000
Response Action Outcome: A permanent solution has been achieved. Contamination has not been reduced to background.

Action Type: Phase 4
Action Status: Modified Revised or Updated Plan Received
Action Date: 8/27/2004
Response Action Outcome: A permanent solution has been achieved. Contamination has not been reduced to background.

Action Type: BOL
Action Status: Transmittal, Notice, or Notification Received
Action Date: 8/8/2011
Response Action Outcome: A permanent solution has been achieved. Contamination has not been reduced to background.

Site Detail Report

Target Property: 1 LEWIS ROAD
BEDFORD, MA 01730

JOB: NA

SHWS

EDR ID: S106954063 **DIST/DIR:** 0.624 SSW **ELEVATION:** 173 **MAP ID:** 7

NAME: BEDFORD TOWN CENTER BLDG

ADDRESS: 12 MUDGE WAY
BEDFORD, MA 01730

Rev: 08/26/2014
ID/Status: 3-0024956 / RAO

SOURCE: MA Department of Environmental Protection

SHWS:
Release Tracking Number/Current Status: 3-0024956 / RAO
Release Town: BEDFORD
Notification Date: 06/16/2005
Category: TWO HR
Associated ID: Not reported
Current Status: Response Action Outcome
Status Date: 06/22/2005
Phase: Not reported
Response Action Outcome: A2 - A permanent solution has been achieved. Contamination has not been reduced to background.
Oil Or Haz Material: Not reported
Location Type: MUNICIPAL
Source: TRANSFORM

Click here to access the MA DEP site for this facility:

Chemicals:
Chemical: MODF
Quantity: 40 gallons

Actions:
Action Type: Immediate Response Action
Action Status: Oral Approval of Plan or Action
Action Date: 6/16/2005
Response Action Outcome: A permanent solution has been achieved. Contamination has not been reduced to background.

Action Type: Release Disposition
Action Status: Reportable Release under MGL 21E
Action Date: 6/16/2005
Response Action Outcome: A permanent solution has been achieved. Contamination has not been reduced to background.

Action Type: RLFA
Action Status: FOLOFF
Action Date: 6/16/2005
Response Action Outcome: A permanent solution has been achieved. Contamination has not been reduced to background.

Action Type: Response Action Outcome - RAO
Action Status: RAO Statement Received
Action Date: 6/22/2005

- Continued on next page -

Site Detail Report

Target Property: 1 LEWIS ROAD
BEDFORD, MA 01730

JOB: NA

SHWS

EDR ID: S106954063 **DIST/DIR:** 0.624 SSW **ELEVATION:** 173 **MAP ID:** 7

NAME: BEDFORD TOWN CENTER BLDG

ADDRESS: 12 MUDGE WAY
BEDFORD, MA 01730

Rev: 08/26/2014
ID/Status: 3-0024956 / RAO

SOURCE: MA Department of Environmental Protection

Response Action Outcome: A permanent solution has been achieved. Contamination has not been reduced to background.

Action Type: RNF
Action Status: Reportable Release under MGL 21E
Action Date: 6/22/2005
Response Action Outcome: A permanent solution has been achieved. Contamination has not been reduced to background.

Action Type: A Notice sent to a Potentially Responsible Party (PRP)
Action Status: A MassDEP piece of correspondence was issued (approvals, NORs, etc.
Action Date: 6/28/2005
Response Action Outcome: A permanent solution has been achieved. Contamination has not been reduced to background.

Site Detail Report

Target Property: 1 LEWIS ROAD
BEDFORD, MA 01730

JOB: NA

SHWS

EDR ID: U002007397 **DIST/DIR:** 0.690 SSE **ELEVATION:** 127 **MAP ID:** B8

NAME: SUNOCO #0005-3827
ADDRESS: 180 GREAT RD
BEDFORD, MA 01730
MIDDLESEX
SOURCE: MA Department of Environmental Protection

Rev: 08/26/2014
ID/Status: 3-0000550 / RAO

SHWS:
Release Tracking Number/Current Status: 3-0000550 / RAO
Release Town: BEDFORD
Notification Date: 01/15/1988
Category: NONE
Associated ID: 3-0000550
Current Status: Response Action Outcome
Status Date: 02/03/2012
Phase: Not reported
Response Action Outcome: A3 - A permanent solution has been achieved. Contamination has not been reduced to background and an Activity and use Limitation (AUL) has been implemented.
Oil Or Haz Material: Not reported
Location Type: GASSTATION
Source: UNKNOWN

Click here to access the MA DEP site for this facility:

Chemicals:
Chemical: UNKNOWN
Quantity: Not reported

Actions:
Action Type: Release Disposition
Action Status: Valid Transition Site
Action Date: 1/15/1988
Response Action Outcome: A permanent solution has been achieved. Contamination has not been reduced to background and an Activity and use Limitation (AUL) has been implemented.

Action Type: Phase 4
Action Status: Written Plan Received
Action Date: 1/17/2002
Response Action Outcome: A permanent solution has been achieved. Contamination has not been reduced to background and an Activity and use Limitation (AUL) has been implemented.

Action Type: Phase 5
Action Status: RMRINT
Action Date: 1/20/2010
Response Action Outcome: A permanent solution has been achieved. Contamination has not been reduced to background and an Activity and use Limitation (AUL) has been implemented.

- Continued on next page -

Site Detail Report

Target Property: 1 LEWIS ROAD
BEDFORD, MA 01730

JOB: NA

SHWS

EDR ID: U002007397 **DIST/DIR:** 0.690 SSE **ELEVATION:** 127 **MAP ID:** B8

NAME: SUNOCO #0005-3827

ADDRESS: 180 GREAT RD
BEDFORD, MA 01730
MIDDLESEX

SOURCE: MA Department of Environmental Protection

Rev: 08/26/2014
ID/Status: 3-0000550 / RAO

Action Type: Phase 5
Action Status: Remedy Operation Status Report Received
Action Date: 1/20/2010
Response Action Outcome: A permanent solution has been achieved. Contamination has not been reduced to background and an Activity and use Limitation (AUL) has been implemented.

Action Type: Phase 5
Action Status: Inspection and Monitoring Report Received
Action Date: 1/31/2006
Response Action Outcome: A permanent solution has been achieved. Contamination has not been reduced to background and an Activity and use Limitation (AUL) has been implemented.

Action Type: Compliance and Enforcement Action
Action Status: RFI
Action Date: 11/24/1987
Response Action Outcome: A permanent solution has been achieved. Contamination has not been reduced to background and an Activity and use Limitation (AUL) has been implemented.

Action Type: Release Abatement Measure
Action Status: Status or Interim Report Received
Action Date: 11/25/1998
Response Action Outcome: A permanent solution has been achieved. Contamination has not been reduced to background and an Activity and use Limitation (AUL) has been implemented.

Action Type: Phase 2
Action Status: Tier 1A or Priority Submittal Approved
Action Date: 12/13/1988
Response Action Outcome: A permanent solution has been achieved. Contamination has not been reduced to background and an Activity and use Limitation (AUL) has been implemented.

Action Type: Release Abatement Measure
Action Status: Status or Interim Report Received
Action Date: 12/14/2000
Response Action Outcome: A permanent solution has been achieved. Contamination has not been reduced to background and an Activity and use Limitation (AUL) has been implemented.

Action Type: Phase 2
Action Status: Notice of Delay in Meeting RA Deadline Received
Action Date: 12/31/1999

- Continued on next page -

Site Detail Report

Target Property: 1 LEWIS ROAD
BEDFORD, MA 01730

JOB: NA

SHWS

EDR ID: U002007397 **DIST/DIR:** 0.690 SSE **ELEVATION:** 127 **MAP ID:** B8

NAME: SUNOCO #0005-3827

ADDRESS: 180 GREAT RD
BEDFORD, MA 01730
MIDDLESEX

SOURCE: MA Department of Environmental Protection

Rev: 08/26/2014
ID/Status: 3-0000550 / RAO

Response Action Outcome: A permanent solution has been achieved. Contamination has not been reduced to background and an Activity and use Limitation (AUL) has been implemented.

Action Type: Phase 2
Action Status: Scope of Work Received
Action Date: 2/1/1999
Response Action Outcome: A permanent solution has been achieved. Contamination has not been reduced to background and an Activity and use Limitation (AUL) has been implemented.

Action Type: Phase 5
Action Status: Status or Interim Report Received
Action Date: 2/1/2005
Response Action Outcome: A permanent solution has been achieved. Contamination has not been reduced to background and an Activity and use Limitation (AUL) has been implemented.

Action Type: Phase 5
Action Status: RMRINT
Action Date: 2/12/2007
Response Action Outcome: A permanent solution has been achieved. Contamination has not been reduced to background and an Activity and use Limitation (AUL) has been implemented.

Action Type: Phase 5
Action Status: Remedy Operation Status Report Received
Action Date: 2/12/2007
Response Action Outcome: A permanent solution has been achieved. Contamination has not been reduced to background and an Activity and use Limitation (AUL) has been implemented.

Action Type: Phase 5
Action Status: RMRINT
Action Date: 2/13/2009
Response Action Outcome: A permanent solution has been achieved. Contamination has not been reduced to background and an Activity and use Limitation (AUL) has been implemented.

Action Type: Phase 5
Action Status: Remedy Operation Status Report Received
Action Date: 2/13/2009
Response Action Outcome: A permanent solution has been achieved. Contamination has not been reduced to background and an Activity and use Limitation (AUL) has been implemented.

- Continued on next page -

Site Detail Report

Target Property: 1 LEWIS ROAD
BEDFORD, MA 01730

JOB: NA

SHWS

EDR ID: U002007397 **DIST/DIR:** 0.690 SSE **ELEVATION:** 127 **MAP ID:** B8

NAME: SUNOCO #0005-3827

ADDRESS: 180 GREAT RD
BEDFORD, MA 01730
MIDDLESEX

SOURCE: MA Department of Environmental Protection

Rev: 08/26/2014
ID/Status: 3-0000550 / RAO

Action Type: Phase 5
Action Status: Inspection and Monitoring Report Received
Action Date: 2/25/2003
Response Action Outcome: A permanent solution has been achieved. Contamination has not been reduced to background and an Activity and use Limitation (AUL) has been implemented.

Action Type: Phase 5
Action Status: Completion Statement Received
Action Date: 2/3/2012
Response Action Outcome: A permanent solution has been achieved. Contamination has not been reduced to background and an Activity and use Limitation (AUL) has been implemented.

Action Type: Activity and Use Limitation
Action Status: Transmittal, Notice, or Notification Received
Action Date: 2/3/2012
Response Action Outcome: A permanent solution has been achieved. Contamination has not been reduced to background and an Activity and use Limitation (AUL) has been implemented.

Action Type: Phase 5
Action Status: RMRFIN
Action Date: 2/3/2012
Response Action Outcome: A permanent solution has been achieved. Contamination has not been reduced to background and an Activity and use Limitation (AUL) has been implemented.

Action Type: Response Action Outcome - RAO
Action Status: RAO Statement Received
Action Date: 2/3/2012
Response Action Outcome: A permanent solution has been achieved. Contamination has not been reduced to background and an Activity and use Limitation (AUL) has been implemented.

Action Type: Phase 5
Action Status: Remedy Operation Status Report Received
Action Date: 2/5/2008
Response Action Outcome: A permanent solution has been achieved. Contamination has not been reduced to background and an Activity and use Limitation (AUL) has been implemented.

Action Type: Phase 5
Action Status: RMRINT
Action Date: 2/5/2008

- Continued on next page -

Site Detail Report

Target Property: 1 LEWIS ROAD
BEDFORD, MA 01730

JOB: NA

SHWS

EDR ID: U002007397 **DIST/DIR:** 0.690 SSE **ELEVATION:** 127 **MAP ID:** B8

NAME: SUNOCO #0005-3827

ADDRESS: 180 GREAT RD
BEDFORD, MA 01730
MIDDLESEX

SOURCE: MA Department of Environmental Protection

Rev: 08/26/2014
ID/Status: 3-0000550 / RAO

Response Action Outcome: A permanent solution has been achieved. Contamination has not been reduced to background and an Activity and use Limitation (AUL) has been implemented.

Action Type: Phase 5
Action Status: RMRINT
Action Date: 2/5/2011
Response Action Outcome: A permanent solution has been achieved. Contamination has not been reduced to background and an Activity and use Limitation (AUL) has been implemented.

Action Type: Phase 5
Action Status: Remedy Operation Status Report Received
Action Date: 2/5/2011
Response Action Outcome: A permanent solution has been achieved. Contamination has not been reduced to background and an Activity and use Limitation (AUL) has been implemented.

Action Type: Tier Classification
Action Status: RTN Linked to TCLASS Via IRA Completion Statement
Action Date: 3/18/1998
Response Action Outcome: A permanent solution has been achieved. Contamination has not been reduced to background and an Activity and use Limitation (AUL) has been implemented.

Action Type: Phase 5
Action Status: Inspection and Monitoring Report Received
Action Date: 3/3/2004
Response Action Outcome: A permanent solution has been achieved. Contamination has not been reduced to background and an Activity and use Limitation (AUL) has been implemented.

Action Type: Release Abatement Measure
Action Status: Level I - Technical Screen Audit
Action Date: 4/27/2012
Response Action Outcome: A permanent solution has been achieved. Contamination has not been reduced to background and an Activity and use Limitation (AUL) has been implemented.

Action Type: Release Abatement Measure
Action Status: Written Plan Received
Action Date: 4/27/2012
Response Action Outcome: A permanent solution has been achieved. Contamination has not been reduced to background and an Activity and use Limitation (AUL) has been implemented.

- Continued on next page -

Site Detail Report

Target Property: 1 LEWIS ROAD
BEDFORD, MA 01730

JOB: NA

SHWS

EDR ID: U002007397 **DIST/DIR:** 0.690 SSE **ELEVATION:** 127 **MAP ID:** B8

NAME: SUNOCO #0005-3827

ADDRESS: 180 GREAT RD
BEDFORD, MA 01730
MIDDLESEX

SOURCE: MA Department of Environmental Protection

Rev: 08/26/2014
ID/Status: 3-0000550 / RAO

Action Type: Tier Classification
Action Status: Tier 2 Extension
Action Date: 6/1/2001
Response Action Outcome: A permanent solution has been achieved. Contamination has not been reduced to background and an Activity and use Limitation (AUL) has been implemented.

Action Type: Tier Classification
Action Status: Tier 2 Extension
Action Date: 6/16/2000
Response Action Outcome: A permanent solution has been achieved. Contamination has not been reduced to background and an Activity and use Limitation (AUL) has been implemented.

Action Type: Tier Classification
Action Status: Tier 2 Extension
Action Date: 6/17/1997
Response Action Outcome: A permanent solution has been achieved. Contamination has not been reduced to background and an Activity and use Limitation (AUL) has been implemented.

Action Type: Release Abatement Measure
Action Status: Completion Statement Received
Action Date: 6/2/2012
Response Action Outcome: A permanent solution has been achieved. Contamination has not been reduced to background and an Activity and use Limitation (AUL) has been implemented.

Action Type: Release Abatement Measure
Action Status: Completion Statement Received
Action Date: 6/4/2001
Response Action Outcome: A permanent solution has been achieved. Contamination has not been reduced to background and an Activity and use Limitation (AUL) has been implemented.

Action Type: Tier Classification
Action Status: Tier 2 Extension
Action Date: 6/5/1996
Response Action Outcome: A permanent solution has been achieved. Contamination has not been reduced to background and an Activity and use Limitation (AUL) has been implemented.

Action Type: Phase 3
Action Status: Completion Statement Received
Action Date: 6/6/2001

- Continued on next page -

Site Detail Report

Target Property: 1 LEWIS ROAD
BEDFORD, MA 01730

JOB: NA

SHWS

EDR ID: U002007397 **DIST/DIR:** 0.690 SSE **ELEVATION:** 127 **MAP ID:** B8

NAME: SUNOCO #0005-3827

ADDRESS: 180 GREAT RD
BEDFORD, MA 01730
MIDDLESEX

SOURCE: MA Department of Environmental Protection

Rev: 08/26/2014
ID/Status: 3-0000550 / RAO

Response Action Outcome: A permanent solution has been achieved. Contamination has not been reduced to background and an Activity and use Limitation (AUL) has been implemented.

Action Type: TREGS
Action Status: WAVREC
Action Date: 6/7/1991
Response Action Outcome: A permanent solution has been achieved. Contamination has not been reduced to background and an Activity and use Limitation (AUL) has been implemented.

Action Type: Release Abatement Measure
Action Status: Status or Interim Report Received
Action Date: 6/7/1999
Response Action Outcome: A permanent solution has been achieved. Contamination has not been reduced to background and an Activity and use Limitation (AUL) has been implemented.

Action Type: Tier Classification
Action Status: Tier 2 Extension
Action Date: 6/7/1999
Response Action Outcome: A permanent solution has been achieved. Contamination has not been reduced to background and an Activity and use Limitation (AUL) has been implemented.

Action Type: Release Abatement Measure
Action Status: Status or Interim Report Received
Action Date: 6/7/2000
Response Action Outcome: A permanent solution has been achieved. Contamination has not been reduced to background and an Activity and use Limitation (AUL) has been implemented.

Action Type: Tier Classification
Action Status: Tier 2 Extension
Action Date: 6/7/2002
Response Action Outcome: A permanent solution has been achieved. Contamination has not been reduced to background and an Activity and use Limitation (AUL) has been implemented.

Action Type: Phase 2
Action Status: Completion Statement Received
Action Date: 7/17/2000
Response Action Outcome: A permanent solution has been achieved. Contamination has not been reduced to background and an Activity and use Limitation (AUL) has been implemented.

- Continued on next page -

Site Detail Report

Target Property: 1 LEWIS ROAD
BEDFORD, MA 01730

JOB: NA

SHWS

EDR ID: U002007397 **DIST/DIR:** 0.690 SSE **ELEVATION:** 127 **MAP ID:** B8

NAME: SUNOCO #0005-3827

ADDRESS: 180 GREAT RD
BEDFORD, MA 01730
MIDDLESEX

SOURCE: MA Department of Environmental Protection

Rev: 08/26/2014
ID/Status: 3-0000550 / RAO

Action Type: Tier Classification
Action Status: Tier 2 Extension
Action Date: 7/2/1998
Response Action Outcome: A permanent solution has been achieved. Contamination has not been reduced to background and an Activity and use Limitation (AUL) has been implemented.

Action Type: TREGS
Action Status: WAVSIG
Action Date: 7/26/1991
Response Action Outcome: A permanent solution has been achieved. Contamination has not been reduced to background and an Activity and use Limitation (AUL) has been implemented.

Action Type: Phase 5
Action Status: Inspection and Monitoring Report Received
Action Date: 7/28/2004
Response Action Outcome: A permanent solution has been achieved. Contamination has not been reduced to background and an Activity and use Limitation (AUL) has been implemented.

Action Type: Release Abatement Measure
Action Status: Written Plan Received
Action Date: 7/3/1998
Response Action Outcome: A permanent solution has been achieved. Contamination has not been reduced to background and an Activity and use Limitation (AUL) has been implemented.

Action Type: Phase 5
Action Status: Remedy Operation Status Report Received
Action Date: 7/8/2010
Response Action Outcome: A permanent solution has been achieved. Contamination has not been reduced to background and an Activity and use Limitation (AUL) has been implemented.

Action Type: Phase 5
Action Status: RMRINT
Action Date: 7/8/2010
Response Action Outcome: A permanent solution has been achieved. Contamination has not been reduced to background and an Activity and use Limitation (AUL) has been implemented.

Action Type: Phase 5
Action Status: Inspection and Monitoring Report Received
Action Date: 8/1/2005

- Continued on next page -

Site Detail Report

Target Property: 1 LEWIS ROAD
BEDFORD, MA 01730

JOB: NA

SHWS

EDR ID: U002007397 **DIST/DIR:** 0.690 SSE **ELEVATION:** 127 **MAP ID:** B8

NAME: SUNOCO #0005-3827

ADDRESS: 180 GREAT RD
BEDFORD, MA 01730
MIDDLESEX

SOURCE: MA Department of Environmental Protection

Rev: 08/26/2014
ID/Status: 3-0000550 / RAO

Response Action Outcome: A permanent solution has been achieved. Contamination has not been reduced to background and an Activity and use Limitation (AUL) has been implemented.

Action Type: Phase 5
Action Status: RMRINT
Action Date: 8/10/2007
Response Action Outcome: A permanent solution has been achieved. Contamination has not been reduced to background and an Activity and use Limitation (AUL) has been implemented.

Action Type: Phase 5
Action Status: Remedy Operation Status Report Received
Action Date: 8/10/2007
Response Action Outcome: A permanent solution has been achieved. Contamination has not been reduced to background and an Activity and use Limitation (AUL) has been implemented.

Action Type: Phase 5
Action Status: RMRINT
Action Date: 8/12/2008
Response Action Outcome: A permanent solution has been achieved. Contamination has not been reduced to background and an Activity and use Limitation (AUL) has been implemented.

Action Type: Phase 5
Action Status: Remedy Operation Status Report Received
Action Date: 8/12/2008
Response Action Outcome: A permanent solution has been achieved. Contamination has not been reduced to background and an Activity and use Limitation (AUL) has been implemented.

Action Type: Phase 5
Action Status: Inspection and Monitoring Report Received
Action Date: 8/14/2002
Response Action Outcome: A permanent solution has been achieved. Contamination has not been reduced to background and an Activity and use Limitation (AUL) has been implemented.

Action Type: Phase 4
Action Status: Completion Statement Received
Action Date: 8/14/2002
Response Action Outcome: A permanent solution has been achieved. Contamination has not been reduced to background and an Activity and use Limitation (AUL) has been implemented.

- Continued on next page -

Site Detail Report

Target Property: 1 LEWIS ROAD
BEDFORD, MA 01730

JOB: NA

SHWS

EDR ID: U002007397 **DIST/DIR:** 0.690 SSE **ELEVATION:** 127 **MAP ID:** B8

NAME: SUNOCO #0005-3827

ADDRESS: 180 GREAT RD
BEDFORD, MA 01730
MIDDLESEX

SOURCE: MA Department of Environmental Protection

Rev: 08/26/2014
ID/Status: 3-0000550 / RAO

Action Type: Phase 5
Action Status: RMRINT
Action Date: 8/17/2011
Response Action Outcome: A permanent solution has been achieved. Contamination has not been reduced to background and an Activity and use Limitation (AUL) has been implemented.

Action Type: Phase 5
Action Status: Remedy Operation Status Report Received
Action Date: 8/17/2011
Response Action Outcome: A permanent solution has been achieved. Contamination has not been reduced to background and an Activity and use Limitation (AUL) has been implemented.

Action Type: Phase 5
Action Status: Remedy Operation Status Report Received
Action Date: 8/2/2006
Response Action Outcome: A permanent solution has been achieved. Contamination has not been reduced to background and an Activity and use Limitation (AUL) has been implemented.

Action Type: Phase 5
Action Status: RMRINI
Action Date: 8/2/2006
Response Action Outcome: A permanent solution has been achieved. Contamination has not been reduced to background and an Activity and use Limitation (AUL) has been implemented.

Action Type: Phase 5
Action Status: Remedy Operation Status Submittal Received
Action Date: 8/22/2003
Response Action Outcome: A permanent solution has been achieved. Contamination has not been reduced to background and an Activity and use Limitation (AUL) has been implemented.

Action Type: Tier Classification
Action Status: Transmittal, Notice, or Notification Received
Action Date: 8/3/1991
Response Action Outcome: A permanent solution has been achieved. Contamination has not been reduced to background and an Activity and use Limitation (AUL) has been implemented.

Action Type: TREGS
Action Status: WAVACC
Action Date: 8/3/1991

- Continued on next page -

Site Detail Report

Target Property: 1 LEWIS ROAD
BEDFORD, MA 01730

JOB: NA

SHWS

EDR ID: U002007397 **DIST/DIR:** 0.690 SSE **ELEVATION:** 127 **MAP ID:** B8

NAME: SUNOCO #0005-3827

ADDRESS: 180 GREAT RD
BEDFORD, MA 01730
MIDDLESEX

SOURCE: MA Department of Environmental Protection

Rev: 08/26/2014
ID/Status: 3-0000550 / RAO

Response Action Outcome: A permanent solution has been achieved. Contamination has not been reduced to background and an Activity and use Limitation (AUL) has been implemented.

Action Type: Tier Classification
Action Status: Tier 2 Classification
Action Date: 8/3/1996
Response Action Outcome: A permanent solution has been achieved. Contamination has not been reduced to background and an Activity and use Limitation (AUL) has been implemented.

Action Type: Phase 5
Action Status: RMRINT
Action Date: 8/6/2009
Response Action Outcome: A permanent solution has been achieved. Contamination has not been reduced to background and an Activity and use Limitation (AUL) has been implemented.

Action Type: Phase 5
Action Status: Remedy Operation Status Report Received
Action Date: 8/6/2009
Response Action Outcome: A permanent solution has been achieved. Contamination has not been reduced to background and an Activity and use Limitation (AUL) has been implemented.

Action Type: Release Abatement Measure
Action Status: Written Plan Received
Action Date: 9/16/1997
Response Action Outcome: A permanent solution has been achieved. Contamination has not been reduced to background and an Activity and use Limitation (AUL) has been implemented.

Site Detail Report

Target Property: 1 LEWIS ROAD
BEDFORD, MA 01730

JOB: NA

SHWS

EDR ID: S100043396 **DIST/DIR:** 0.692 SSE **ELEVATION:** 127 **MAP ID:** B9

NAME: MOBIL STATION

ADDRESS: 181 GREAT RD
BEDFORD, MA 01730

Rev: 08/26/2014
ID/Status: 3-0018143 / RAONR
ID/Status: 3-0000551 / RAO

SOURCE: MA Department of Environmental Protection

SHWS:
Release Tracking Number/Current Status: 3-0018143 / RAONR
Release Town: BEDFORD
Notification Date: 03/26/1999
Category: 72 HR
Associated ID: 3-0000551
Current Status: Response Action Outcome Not Required
Status Date: 05/20/1999
Phase: Not reported
Response Action Outcome: -
Oil Or Haz Material: Oil and Hazardous Material
Location Type: RESIDNTIAL
Location Type: COMMERCIAL
Source: UNKNOWN

Click here to access the MA DEP site for this facility:

Chemicals:
Chemical: P-XYLENE
Quantity: 7500 micrograms per liter
Chemical: PETROLEUM
Quantity: 5 milligrams per liter
Chemical: BENZENE
Quantity: 2500 micrograms per liter
Chemical: M-XYLENE
Quantity: 7500 micrograms per liter

Actions:
Action Type: Release Disposition
Action Status: Reportable Release under MGL 21E
Action Date: 3/26/1999
Response Action Outcome: Not reported

Action Type: A Notice sent to a Potentially Responsible Party (PRP)
Action Status: A MassDEP piece of correspondence was issued (approvals, NORs, etc.
Action Date: 4/27/1999
Response Action Outcome: Not reported

Action Type: Tier Classification
Action Status: RTN Linked to TCLASS Via IRA Completion Statement
Action Date: 5/20/1999
Response Action Outcome: Not reported

- Continued on next page -

Site Detail Report

Target Property: 1 LEWIS ROAD
BEDFORD, MA 01730

JOB: NA

SHWS

EDR ID: S100043396 **DIST/DIR:** 0.692 SSE **ELEVATION:** 127 **MAP ID:** B9

NAME: MOBIL STATION

ADDRESS: 181 GREAT RD
BEDFORD, MA 01730

Rev: 08/26/2014
ID/Status: 3-0018143 / RAONR
ID/Status: 3-0000551 / RAO

SOURCE: MA Department of Environmental Protection

Action Type: RNF
Action Status: Reportable Release under MGL 21E
Action Date: 5/20/1999
Response Action Outcome: Not reported

Action Type: Immediate Response Action
Action Status: Completion Statement Received
Action Date: 5/20/1999
Response Action Outcome: Not reported

Action Type: RAO Not Required
Action Status: Linked to a Tier Classified Site
Action Date: 5/20/1999
Response Action Outcome: Not reported

Action Type: Tier Classification
Action Status: Tier 2 Extension
Action Date: 8/17/2000
Response Action Outcome: Not reported

Action Type: Tier Classification
Action Status: Tier 2 Classification
Action Date: 8/8/1995
Response Action Outcome: Not reported

Action Type: Tier Classification
Action Status: Transmittal, Notice, or Notification Received
Action Date: 8/8/1995
Response Action Outcome: Not reported

Release Tracking Number/Current Status: 3-0000551 / RAO
Release Town: BEDFORD
Notification Date: 01/15/1988
Category: NONE
Associated ID: 3-0000551
Current Status: Response Action Outcome
Status Date: 05/06/2010
Phase: PHASE V
Response Action Outcome: C1 - C1
Oil Or Haz Material: Oil
Location Type: COMMERCIAL
Location Type: GASSTATION
Source: UNKNOWN
Source: UST

- Continued on next page -

Site Detail Report

Target Property: 1 LEWIS ROAD
BEDFORD, MA 01730

JOB: NA

SHWS

EDR ID: S100043396 **DIST/DIR:** 0.692 SSE **ELEVATION:** 127 **MAP ID:** B9

NAME: MOBIL STATION

ADDRESS: 181 GREAT RD
BEDFORD, MA 01730

Rev: 08/26/2014
ID/Status: 3-0018143 / RAONR
ID/Status: 3-0000551 / RAO

SOURCE: MA Department of Environmental Protection

Click here to access the MA DEP site for this facility:

Chemicals:
Chemical: VOCS
Quantity: Not reported

Actions:
Action Type: Release Disposition
Action Status: Valid Transition Site
Action Date: 1/15/1988
Response Action Outcome: C1

Action Type: Release Abatement Measure
Action Status: Completion Statement Received
Action Date: 1/20/2010
Response Action Outcome: C1

Action Type: Release Abatement Measure
Action Status: Status or Interim Report Received
Action Date: 1/20/2010
Response Action Outcome: C1

Action Type: An activity type that is related to an Audit
Action Status: NAFVIO
Action Date: 1/26/2001
Response Action Outcome: C1

Action Type: Phase 5
Action Status: Action Status or AUL Terminated
Action Date: 1/5/2010
Response Action Outcome: C1

Action Type: Release Abatement Measure
Action Status: Written Plan Received
Action Date: 1/8/1999
Response Action Outcome: C1

Action Type: An activity type that is related to an Audit
Action Status: NAFNVD
Action Date: 10/12/2006
Response Action Outcome: C1

Action Type: Partial RAO for this RTN

- Continued on next page -

Site Detail Report

Target Property: 1 LEWIS ROAD
BEDFORD, MA 01730

JOB: NA

SHWS

EDR ID: S100043396 **DIST/DIR:** 0.692 SSE **ELEVATION:** 127 **MAP ID:** B9

NAME: MOBIL STATION

ADDRESS: 181 GREAT RD
BEDFORD, MA 01730

Rev: 08/26/2014
ID/Status: 3-0018143 / RAONR
ID/Status: 3-0000551 / RAO

SOURCE: MA Department of Environmental Protection

Action Status: RAO Statement Received
Action Date: 10/24/1997
Response Action Outcome: C1

Action Type: Phase 4
Action Status: Written Plan Received
Action Date: 10/25/2000
Response Action Outcome: C1

Action Type: Release Abatement Measure
Action Status: Written Plan Received
Action Date: 10/26/1999
Response Action Outcome: C1

Action Type: Release Abatement Measure
Action Status: Written Plan Received
Action Date: 11/28/2006
Response Action Outcome: C1

Action Type: Phase 5
Action Status: Remedy Operation Status Report Received
Action Date: 2/11/2008
Response Action Outcome: C1

Action Type: Phase 5
Action Status: Remedy Operation Status Submittal Received
Action Date: 2/11/2008
Response Action Outcome: C1

Action Type: A Notice sent to a Potentially Responsible Party (PRP)
Action Status: A MassDEP piece of correspondence was issued (approvals, NORs, etc.
Action Date: 2/11/2014
Response Action Outcome: C1

Action Type: RLFA
Action Status: FOLOFF
Action Date: 2/11/2014
Response Action Outcome: C1

Action Type: An activity type that is related to an Audit
Action Status: NOA
Action Date: 2/12/2014
Response Action Outcome: C1

Action Type: Phase 5

- Continued on next page -

Site Detail Report

Target Property: 1 LEWIS ROAD
BEDFORD, MA 01730

JOB: NA

SHWS

EDR ID: S100043396 **DIST/DIR:** 0.692 SSE **ELEVATION:** 127 **MAP ID:** B9

NAME: MOBIL STATION

ADDRESS: 181 GREAT RD
BEDFORD, MA 01730

Rev: 08/26/2014
ID/Status: 3-0018143 / RAONR
ID/Status: 3-0000551 / RAO

SOURCE: MA Department of Environmental Protection

Action Status: Remedy Operation Status Submittal Received
Action Date: 2/22/2005
Response Action Outcome: C1

Action Type: Compliance and Enforcement Action
Action Status: Notice of Non-Compliance Issued
Action Date: 2/26/2008
Response Action Outcome: C1

Action Type: Phase 5
Action Status: Remedy Operation Status Report Received
Action Date: 2/29/2008
Response Action Outcome: C1

Action Type: Phase 5
Action Status: Remedy Operation Status Submittal Received
Action Date: 2/29/2008
Response Action Outcome: C1

Action Type: Phase 5
Action Status: RMRINT
Action Date: 2/3/2009
Response Action Outcome: C1

Action Type: Phase 5
Action Status: Remedy Operation Status Submittal Received
Action Date: 2/3/2009
Response Action Outcome: C1

Action Type: Phase 5
Action Status: Remedy Operation Status Report Received
Action Date: 2/3/2009
Response Action Outcome: C1

Action Type: Phase 5
Action Status: Remedy Operation Status Submittal Received
Action Date: 3/1/2004
Response Action Outcome: C1

Action Type: Release Abatement Measure
Action Status: Written Approval of Plan
Action Date: 3/15/2000
Response Action Outcome: C1

Action Type: Phase 2

- Continued on next page -

Site Detail Report

Target Property: 1 LEWIS ROAD
BEDFORD, MA 01730

JOB: NA

SHWS

EDR ID: S100043396 **DIST/DIR:** 0.692 SSE **ELEVATION:** 127 **MAP ID:** B9

NAME: MOBIL STATION

ADDRESS: 181 GREAT RD
BEDFORD, MA 01730

Rev: 08/26/2014
ID/Status: 3-0018143 / RAONR
ID/Status: 3-0000551 / RAO

SOURCE: MA Department of Environmental Protection

Action Status: Scope of Work Received
Action Date: 3/20/1997
Response Action Outcome: C1

Action Type: Phase 5
Action Status: Remedy Operation Status Report Received
Action Date: 3/22/2006
Response Action Outcome: C1

Action Type: Release Abatement Measure
Action Status: Written Plan Received
Action Date: 3/22/2009
Response Action Outcome: C1

Action Type: Release Abatement Measure
Action Status: Level I - Technical Screen Audit
Action Date: 3/24/2009
Response Action Outcome: C1

Action Type: Phase 5
Action Status: Remedy Operation Status Report Received
Action Date: 3/5/2008
Response Action Outcome: C1

Action Type: Phase 5
Action Status: Remedy Operation Status Submittal Received
Action Date: 3/5/2008
Response Action Outcome: C1

Action Type: Phase 5
Action Status: Remedy Operation Status Report Received
Action Date: 3/9/2007
Response Action Outcome: C1

Action Type: Release Abatement Measure
Action Status: Written Denial of Plan
Action Date: 4/2/1999
Response Action Outcome: C1

Action Type: Release Abatement Measure
Action Status: Status or Interim Report Received
Action Date: 4/3/2002
Response Action Outcome: C1

Action Type: Release Abatement Measure

- Continued on next page -

Site Detail Report

Target Property: 1 LEWIS ROAD
BEDFORD, MA 01730

JOB: NA

SHWS

EDR ID: S100043396 **DIST/DIR:** 0.692 SSE **ELEVATION:** 127 **MAP ID:** B9

NAME: MOBIL STATION

ADDRESS: 181 GREAT RD
BEDFORD, MA 01730

Rev: 08/26/2014
ID/Status: 3-0018143 / RAONR
ID/Status: 3-0000551 / RAO

SOURCE: MA Department of Environmental Protection

Action Status: Written Plan Received
Action Date: 4/3/2003
Response Action Outcome: C1

Action Type: Phase 5
Action Status: Inspection and Monitoring Report Received
Action Date: 4/4/2003
Response Action Outcome: C1

Action Type: Phase 4
Action Status: Written Plan Received
Action Date: 5/1/2002
Response Action Outcome: C1

Action Type: Tier Classification
Action Status: RTN Linked to TCLASS Via IRA Completion Statement
Action Date: 5/20/1999
Response Action Outcome: C1

Action Type: Immediate Response Action
Action Status: Completion Statement Received
Action Date: 5/20/1999
Response Action Outcome: C1

Action Type: Compliance and Enforcement Action
Action Status: Notice of Non-Compliance Issued
Action Date: 5/3/2000
Response Action Outcome: C1

Action Type: Phase 2
Action Status: Notice of Delay in Meeting RA Deadline Received
Action Date: 5/30/2000
Response Action Outcome: C1

Action Type: Phase 2
Action Status: Tier 1A or Priority Submittal Approved
Action Date: 5/4/1989
Response Action Outcome: C1

Action Type: Response Action Outcome - RAO
Action Status: RAO Statement Received
Action Date: 5/6/2010
Response Action Outcome: C1

Action Type: Compliance and Enforcement Action

- Continued on next page -

Site Detail Report

Target Property: 1 LEWIS ROAD
BEDFORD, MA 01730

JOB: NA

SHWS

EDR ID: S100043396 **DIST/DIR:** 0.692 SSE **ELEVATION:** 127 **MAP ID:** B9

NAME: MOBIL STATION

ADDRESS: 181 GREAT RD
BEDFORD, MA 01730

Rev: 08/26/2014
ID/Status: 3-0018143 / RAONR
ID/Status: 3-0000551 / RAO

SOURCE: MA Department of Environmental Protection

Action Status: Notice of Non-Compliance Issued
Action Date: 6/25/2007
Response Action Outcome: C1

Action Type: RLFA
Action Status: FLDRAN
Action Date: 7/14/2004
Response Action Outcome: C1

Action Type: Phase 5
Action Status: RMRINT
Action Date: 7/2/2007
Response Action Outcome: C1

Action Type: Phase 2
Action Status: Completion Statement Received
Action Date: 7/31/2000
Response Action Outcome: C1

Action Type: Release Abatement Measure
Action Status: Completion Statement Received
Action Date: 8/11/2003
Response Action Outcome: C1

Action Type: Phase 5
Action Status: Remedy Operation Status Submittal Received
Action Date: 8/11/2008
Response Action Outcome: C1

Action Type: Phase 5
Action Status: RMRINT
Action Date: 8/11/2008
Response Action Outcome: C1

Action Type: Phase 5
Action Status: Remedy Operation Status Report Received
Action Date: 8/11/2008
Response Action Outcome: C1

Action Type: Release Abatement Measure
Action Status: Status or Interim Report Received
Action Date: 8/15/2000
Response Action Outcome: C1

Action Type: Tier Classification

- Continued on next page -

Site Detail Report

Target Property: 1 LEWIS ROAD
BEDFORD, MA 01730

JOB: NA

SHWS

EDR ID: S100043396 **DIST/DIR:** 0.692 SSE **ELEVATION:** 127 **MAP ID:** B9

NAME: MOBIL STATION

ADDRESS: 181 GREAT RD
BEDFORD, MA 01730

Rev: 08/26/2014
ID/Status: 3-0018143 / RAONR
ID/Status: 3-0000551 / RAO

SOURCE: MA Department of Environmental Protection

Action Status: Tier 2 Extension
Action Date: 8/17/2000
Response Action Outcome: C1

Action Type: Release Abatement Measure
Action Status: Written Plan Received
Action Date: 8/21/1997
Response Action Outcome: C1

Action Type: Phase 5
Action Status: Remedy Operation Status Report Received
Action Date: 8/23/2007
Response Action Outcome: C1

Action Type: Phase 5
Action Status: Remedy Operation Status Submittal Received
Action Date: 8/23/2007
Response Action Outcome: C1

Action Type: Phase 5
Action Status: RMRINT
Action Date: 8/27/2009
Response Action Outcome: C1

Action Type: Phase 5
Action Status: Remedy Operation Status Report Received
Action Date: 8/27/2009
Response Action Outcome: C1

Action Type: Phase 5
Action Status: Status or Interim Report Received
Action Date: 8/27/2009
Response Action Outcome: C1

Action Type: TREGS
Action Status: LSPFA
Action Date: 8/7/1995
Response Action Outcome: C1

Action Type: Phase 1
Action Status: Completion Statement Received
Action Date: 8/8/1995
Response Action Outcome: C1

Action Type: Tier Classification

- Continued on next page -

Site Detail Report

Target Property: 1 LEWIS ROAD
BEDFORD, MA 01730

JOB: NA

SHWS

EDR ID: S100043396 **DIST/DIR:** 0.692 SSE **ELEVATION:** 127 **MAP ID:** B9

NAME: MOBIL STATION

ADDRESS: 181 GREAT RD
BEDFORD, MA 01730

Rev: 08/26/2014
ID/Status: 3-0018143 / RAONR
ID/Status: 3-0000551 / RAO

SOURCE: MA Department of Environmental Protection

Action Status: Transmittal, Notice, or Notification Received
Action Date: 8/8/1995
Response Action Outcome: C1

Action Type: Tier Classification
Action Status: Tier 2 Classification
Action Date: 8/8/1995
Response Action Outcome: C1

Action Type: Phase 5
Action Status: Inspection and Monitoring Report Received
Action Date: 9/10/2002
Response Action Outcome: C1

Action Type: Release Abatement Measure
Action Status: Completion Statement Received
Action Date: 9/15/1998
Response Action Outcome: C1

Action Type: Phase 5
Action Status: Remedy Operation Status Submittal Received
Action Date: 9/15/2003
Response Action Outcome: C1

Action Type: An activity type that is related to an Audit
Action Status: NAFNVD
Action Date: 9/15/2004
Response Action Outcome: C1

Action Type: Release Abatement Measure
Action Status: Revised Statement or Transmittal Received
Action Date: 9/18/1997
Response Action Outcome: C1

Action Type: Phase 5
Action Status: RMRINT
Action Date: 9/18/2006
Response Action Outcome: C1

Action Type: Phase 5
Action Status: Remedy Operation Status Submittal Received
Action Date: 9/18/2006
Response Action Outcome: C1

Action Type: Phase 5

- Continued on next page -

Site Detail Report

Target Property: 1 LEWIS ROAD
BEDFORD, MA 01730

JOB: NA

SHWS

EDR ID: S100043396 **DIST/DIR:** 0.692 SSE **ELEVATION:** 127 **MAP ID:** B9

NAME: MOBIL STATION

ADDRESS: 181 GREAT RD
BEDFORD, MA 01730

Rev: 08/26/2014
ID/Status: 3-0018143 / RAONR
ID/Status: 3-0000551 / RAO

SOURCE: MA Department of Environmental Protection

Action Status: Level II - Audit Inspection
Action Date: 9/18/2006
Response Action Outcome: C1

Action Type: RLFA
Action Status: FLDRAN
Action Date: 9/19/2006
Response Action Outcome: C1

Action Type: Phase 5
Action Status: Inspection and Monitoring Report Received
Action Date: 9/2/2004
Response Action Outcome: C1

Action Type: Phase 3
Action Status: Completion Statement Received
Action Date: 9/6/2000
Response Action Outcome: C1

Action Type: Phase 5
Action Status: Remedy Operation Status Report Received
Action Date: 9/7/2005
Response Action Outcome: C1

Site Detail Report

Target Property: 1 LEWIS ROAD
BEDFORD, MA 01730

JOB: NA

SHWS

EDR ID: S101028625 **DIST/DIR:** 0.737 SSE **ELEVATION:** 127 **MAP ID:** C10

NAME: NO LOCATION AID

ADDRESS: GREAT RD
BEDFORD, MA 01730

Rev: 08/26/2014
ID/Status: 3-0015710 / URAM

SOURCE: MA Department of Environmental Protection

SHWS:
Release Tracking Number/Current Status: 3-0015710 / URAM
Release Town: BEDFORD
Notification Date: 09/16/1997
Category: 120 DY
Associated ID: Not reported
Current Status: URAM
Status Date: 09/23/1997
Phase: Not reported
Response Action Outcome: -
Oil Or Haz Material: Oil
Location Type: RIGHTOFWAY
Source: UNKNOWN

Click here to access the MA DEP site for this facility:

Chemicals:
Chemical: TPH
Quantity: 770 milligrams per kilogram
Chemical: TPH
Quantity: Not reported

Actions:
Action Type: RNF
Action Status: Reportable Release under MGL 21E
Action Date: 1/13/1998
Response Action Outcome: Not reported

Action Type: Utility-related Abatement Measure
Action Status: Completion Statement Received
Action Date: 12/3/2003
Response Action Outcome: Not reported

Action Type: Utility-related Abatement Measure
Action Status: Notice of Intent to Conduct a URAM
Action Date: 9/16/1997
Response Action Outcome: Not reported

Action Type: Release Disposition
Action Status: Reportable Release under MGL 21E
Action Date: 9/16/1997
Response Action Outcome: Not reported

- Continued on next page -

Site Detail Report

Target Property: 1 LEWIS ROAD
BEDFORD, MA 01730

JOB: NA

SHWS

EDR ID: S101028625 **DIST/DIR:** 0.737 SSE **ELEVATION:** 127 **MAP ID:** C10

NAME: NO LOCATION AID

ADDRESS: GREAT RD
BEDFORD, MA 01730

Rev: 08/26/2014
ID/Status: 3-0015710 / URAM

SOURCE: MA Department of Environmental Protection

Action Type: Utility-related Abatement Measure
Action Status: Notification of URAM Received
Action Date: 9/23/1997
Response Action Outcome: Not reported

Site Detail Report

Target Property: 1 LEWIS ROAD
BEDFORD, MA 01730

JOB: NA

SHWS

EDR ID: S104000467 **DIST/DIR:** 0.749 SSE **ELEVATION:** 126 **MAP ID:** C11

NAME: NO LOCATION AID

ADDRESS: 199 GREAT RD
BEDFORD, MA 01730

Rev: 08/26/2014
ID/Status: 3-0019701 / RAO
ID/Status: 3-0018360 / DPS

SOURCE: MA Department of Environmental Protection

SHWS:
Release Tracking Number/Current Status: 3-0019701 / RAO
Release Town: BEDFORD
Notification Date: 07/10/2000
Category: TWO HR
Associated ID: Not reported
Current Status: Response Action Outcome
Status Date: 11/10/2000
Phase: Not reported
Response Action Outcome: A1 - A permanent solution has been achieved. Contamination has been reduced to background or a threat of release has been eliminated.
Oil Or Haz Material: Oil
Location Type: COMMERCIAL
Location Type: ROADWAY
Location Type: MUNICIPAL
Source: VEHICLE
Source: PIPE

Click here to access the MA DEP site for this facility:

Chemicals:
Chemical: DIESEL FUEL
Quantity: 30 gallons

Actions:
Action Type: Response Action Outcome - RAO
Action Status: RAO Statement Received
Action Date: 11/10/2000
Response Action Outcome: A permanent solution has been achieved. Contamination has been reduced to background or a threat of release has been eliminated.

Action Type: RLFA
Action Status: FLDRUN
Action Date: 7/10/2000
Response Action Outcome: A permanent solution has been achieved. Contamination has been reduced to background or a threat of release has been eliminated.

Action Type: Release Disposition
Action Status: Reportable Release under MGL 21E
Action Date: 7/10/2000
Response Action Outcome: A permanent solution has been achieved. Contamination has been reduced to background or a threat of release has been eliminated.

- Continued on next page -

Site Detail Report

Target Property: 1 LEWIS ROAD
BEDFORD, MA 01730

JOB: NA

SHWS

EDR ID: S104000467 **DIST/DIR:** 0.749 SSE **ELEVATION:** 126 **MAP ID:** C11

NAME: NO LOCATION AID

ADDRESS: 199 GREAT RD
BEDFORD, MA 01730

Rev: 08/26/2014
ID/Status: 3-0019701 / RAO
ID/Status: 3-0018360 / DPS

SOURCE: MA Department of Environmental Protection

Action Type: Immediate Response Action
Action Status: Oral Approval of Plan or Action
Action Date: 7/10/2000
Response Action Outcome: A permanent solution has been achieved. Contamination has been reduced to background or a threat of release has been eliminated.

Action Type: A Notice sent to a Potentially Responsible Party (PRP)
Action Status: FLDISS
Action Date: 7/10/2000
Response Action Outcome: A permanent solution has been achieved. Contamination has been reduced to background or a threat of release has been eliminated.

Action Type: RLFA
Action Status: FOLFLD
Action Date: 7/10/2000
Response Action Outcome: A permanent solution has been achieved. Contamination has been reduced to background or a threat of release has been eliminated.

Action Type: RLFA
Action Status: FLDRAN
Action Date: 7/11/2000
Response Action Outcome: A permanent solution has been achieved. Contamination has been reduced to background or a threat of release has been eliminated.

Action Type: RLFA
Action Status: FOLFLD
Action Date: 7/11/2000
Response Action Outcome: A permanent solution has been achieved. Contamination has been reduced to background or a threat of release has been eliminated.

Action Type: A Notice sent to a Potentially Responsible Party (PRP)
Action Status: A MassDEP piece of correspondence was issued (approvals, NORs, etc.
Action Date: 7/31/2000
Response Action Outcome: A permanent solution has been achieved. Contamination has been reduced to background or a threat of release has been eliminated.

Action Type: Release Disposition
Action Status: Reportable Release under MGL 21E
Action Date: 8/11/2000
Response Action Outcome: A permanent solution has been achieved. Contamination has been reduced to background or a threat of release has been eliminated.

Action Type: Immediate Response Action
Action Status: Written Plan Received
Action Date: 9/15/2000

- Continued on next page -

Site Detail Report

Target Property: 1 LEWIS ROAD
BEDFORD, MA 01730

JOB: NA

SHWS

EDR ID: S104000467 **DIST/DIR:** 0.749 SSE **ELEVATION:** 126 **MAP ID:** C11

NAME: NO LOCATION AID

ADDRESS: 199 GREAT RD
BEDFORD, MA 01730

Rev: 08/26/2014
ID/Status: 3-0019701 / RAO
ID/Status: 3-0018360 / DPS

SOURCE: MA Department of Environmental Protection

Response Action Outcome: A permanent solution has been achieved. Contamination has been reduced to background or a threat of release has been eliminated.

Action Type: RNF
Action Status: Reportable Release under MGL 21E
Action Date: 9/15/2000
Response Action Outcome: A permanent solution has been achieved. Contamination has been reduced to background or a threat of release has been eliminated.

Release Tracking Number/Current Status: 3-0018360 / DPS
Release Town: BEDFORD
Notification Date: 06/07/1999
Category: 120 DY
Associated ID: Not reported
Current Status: Downgradient Property Status
Status Date: 06/07/1999
Phase: Not reported
Response Action Outcome: -
Oil Or Haz Material: Oil

Click here to access the MA DEP site for this facility:

Chemicals:
Chemical: C9 THRU C12 ALIPHATIC HYDROCARBONS
Quantity: 2.7 milligrams per liter
Chemical: C9 THRU C10 AROMATIC HYDROCARBONS
Quantity: 4.4 milligrams per liter
Chemical: C5 THRU C8 ALIPHATIC HYDROCARBONS
Quantity: 2.6 milligrams per liter

Actions:
Action Type: RLFA
Action Status: FOLOFF
Action Date: 10/27/2003
Response Action Outcome: Not reported

Action Type: Downgradient Property Status
Action Status: Fee Received - FMCRA Use Only
Action Date: 6/2/1999
Response Action Outcome: Not reported

Action Type: Release Disposition
Action Status: Reportable Release under MGL 21E

- Continued on next page -

Site Detail Report

Target Property: 1 LEWIS ROAD
BEDFORD, MA 01730

JOB: NA

SHWS

EDR ID: S104000467 **DIST/DIR:** 0.749 SSE **ELEVATION:** 126 **MAP ID:** C11

NAME: NO LOCATION AID

ADDRESS: 199 GREAT RD
BEDFORD, MA 01730

Rev: 08/26/2014
ID/Status: 3-0019701 / RAO
ID/Status: 3-0018360 / DPS

SOURCE: MA Department of Environmental Protection

Action Date: 6/7/1999
Response Action Outcome: Not reported

Action Type: Downgradient Property Status
Action Status: Transmittal, Notice, or Notification Received
Action Date: 6/7/1999
Response Action Outcome: Not reported

Action Type: RNF
Action Status: Reportable Release under MGL 21E
Action Date: 6/7/1999
Response Action Outcome: Not reported

Site Detail Report

Target Property: 1 LEWIS ROAD
BEDFORD, MA 01730

JOB: NA

SHWS

EDR ID: S101020033 **DIST/DIR:** 0.991 SSE **ELEVATION:** 119 **MAP ID:** 12

NAME: ENTEGRIS, INC

ADDRESS: 80 ASHBY RD
BEDFORD, MA 01730

SOURCE: MA Department of Environmental Protection

Rev: 08/26/2014
ID/Status: 3-0000858 / RAO
ID/Status: 3-0025882 / RAO
ID/Status: 3-0026476 / RAO
ID/Status: 3-0018107 / RAO
ID/Status: 3-0025286 / RAO

SHWS:
Release Tracking Number/Current Status: 3-0000858 / RAO
Release Town: BEDFORD
Notification Date: 10/15/1989
Category: NONE
Associated ID: Not reported
Current Status: Response Action Outcome
Status Date: 08/25/1999
Phase: PHASE II
Response Action Outcome: A3 - A permanent solution has been achieved. Contamination has not been reduced to background and an Activity and use Limitation (AUL) has been implemented.
Oil Or Haz Material: Oil
Location Type: INDUSTRIAL
Location Type: MANUFACT
Source: STORMDRAIN
Source: LAGOON

Click here to access the MA DEP site for this facility:

Chemicals:
Chemical: VOCS
Quantity: Not reported

Actions:
Action Type: Activity and Use Limitation
Action Status: Transmittal, Notice, or Notification Received
Action Date: 1/4/1999
Response Action Outcome: A permanent solution has been achieved. Contamination has not been reduced to background and an Activity and use Limitation (AUL) has been implemented.

Action Type: Release Disposition
Action Status: Valid Transition Site
Action Date: 10/15/1989
Response Action Outcome: A permanent solution has been achieved. Contamination has not been reduced to background and an Activity and use Limitation (AUL) has been implemented.

Action Type: An activity type that is related to an Audit
Action Status: NAFVIO
Action Date: 10/7/1996
Response Action Outcome: A permanent solution has been achieved. Contamination has not been

- Continued on next page -

SHWS

EDR ID: S101020033 **DIST/DIR:** 0.991 SSE **ELEVATION:** 119 **MAP ID:** 12

NAME: ENTEGRIS, INC

ADDRESS: 80 ASHBY RD
BEDFORD, MA 01730

SOURCE: MA Department of Environmental Protection

Rev: 08/26/2014
ID/Status: 3-0000858 / RAO
ID/Status: 3-0025882 / RAO
ID/Status: 3-0026476 / RAO
ID/Status: 3-0018107 / RAO
ID/Status: 3-0025286 / RAO

reduced to background and an Activity and use Limitation (AUL) has
been implemented.

Action Type: Partial RAO for this RTN
Action Status: RAO Statement Received
Action Date: 3/6/1996
Response Action Outcome: A permanent solution has been achieved. Contamination has not been
reduced to background and an Activity and use Limitation (AUL) has
been implemented.

Action Type: Partial RAO for this RTN
Action Status: Revised Statement or Transmittal Received
Action Date: 8/21/1998
Response Action Outcome: A permanent solution has been achieved. Contamination has not been
reduced to background and an Activity and use Limitation (AUL) has
been implemented.

Action Type: Response Action Outcome - RAO
Action Status: RAO Statement Received
Action Date: 8/25/1999
Response Action Outcome: A permanent solution has been achieved. Contamination has not been
reduced to background and an Activity and use Limitation (AUL) has
been implemented.

Action Type: Activity and Use Limitation
Action Status: Level II - Audit Inspection
Action Date: 8/26/2008
Response Action Outcome: A permanent solution has been achieved. Contamination has not been
reduced to background and an Activity and use Limitation (AUL) has
been implemented.

Action Type: RLFA
Action Status: FLDRAN
Action Date: 8/28/2008
Response Action Outcome: A permanent solution has been achieved. Contamination has not been
reduced to background and an Activity and use Limitation (AUL) has
been implemented.

Action Type: TREGS
Action Status: LSPFA
Action Date: 8/8/1996
Response Action Outcome: A permanent solution has been achieved. Contamination has not been
reduced to background and an Activity and use Limitation (AUL) has
been implemented.

- Continued on next page -

Site Detail Report

Target Property: 1 LEWIS ROAD
BEDFORD, MA 01730

JOB: NA

SHWS

EDR ID: S101020033 **DIST/DIR:** 0.991 SSE **ELEVATION:** 119 **MAP ID:** 12

NAME: ENTEGRIS, INC

ADDRESS: 80 ASHBY RD
BEDFORD, MA 01730

SOURCE: MA Department of Environmental Protection

Rev: 08/26/2014
ID/Status: 3-0000858 / RAO
ID/Status: 3-0025882 / RAO
ID/Status: 3-0026476 / RAO
ID/Status: 3-0018107 / RAO
ID/Status: 3-0025286 / RAO

Action Type: Tier Classification
Action Status: Tier 2 Classification
Action Date: 8/9/1996
Response Action Outcome: A permanent solution has been achieved. Contamination has not been reduced to background and an Activity and use Limitation (AUL) has been implemented.

Action Type: Tier Classification
Action Status: Transmittal, Notice, or Notification Received
Action Date: 8/9/1996
Response Action Outcome: A permanent solution has been achieved. Contamination has not been reduced to background and an Activity and use Limitation (AUL) has been implemented.

Action Type: Phase 1
Action Status: Completion Statement Received
Action Date: 8/9/1996
Response Action Outcome: A permanent solution has been achieved. Contamination has not been reduced to background and an Activity and use Limitation (AUL) has been implemented.

Action Type: An activity type that is related to an Audit
Action Status: NAFNVD
Action Date: 9/25/2008
Response Action Outcome: A permanent solution has been achieved. Contamination has not been reduced to background and an Activity and use Limitation (AUL) has been implemented.

Release Tracking Number/Current Status: 3-0025882 / RAO
Release Town: BEDFORD
Notification Date: 05/15/2006
Category: TWO HR
Associated ID: Not reported
Current Status: Response Action Outcome
Status Date: 09/14/2006
Phase: Not reported
Response Action Outcome: A2 - A permanent solution has been achieved. Contamination has not been reduced to background.
Oil Or Haz Material: Hazardous Material
Location Type: INDUSTRIAL
Source: NZEMACHINE

Click here to access the MA DEP site for this facility:

- Continued on next page -

Site Detail Report

Target Property: 1 LEWIS ROAD
BEDFORD, MA 01730

JOB: NA

SHWS

EDR ID: S101020033 **DIST/DIR:** 0.991 SSE **ELEVATION:** 119 **MAP ID:** 12

NAME: ENTEGRIS, INC

ADDRESS: 80 ASHBY RD
BEDFORD, MA 01730

SOURCE: MA Department of Environmental Protection

Rev: 08/26/2014
ID/Status: 3-0000858 / RAO
ID/Status: 3-0025882 / RAO
ID/Status: 3-0026476 / RAO
ID/Status: 3-0018107 / RAO
ID/Status: 3-0025286 / RAO

Chemicals:
Chemical: TRANS 1,2 DCE
Quantity: 36 gallons
Chemical: 1,2-TRANS-DICHLOROETHYLENE
Quantity: 55 gallons

Actions:
Action Type: Immediate Response Action
Action Status: Oral Approval of Plan or Action
Action Date: 5/15/2006
Response Action Outcome: A permanent solution has been achieved. Contamination has not been reduced to background.

Action Type: Release Disposition
Action Status: Reportable Release under MGL 21E
Action Date: 5/15/2006
Response Action Outcome: A permanent solution has been achieved. Contamination has not been reduced to background.

Action Type: RNF
Action Status: Reportable Release under MGL 21E
Action Date: 7/13/2006
Response Action Outcome: A permanent solution has been achieved. Contamination has not been reduced to background.

Action Type: Immediate Response Action
Action Status: Written Plan Received
Action Date: 7/13/2006
Response Action Outcome: A permanent solution has been achieved. Contamination has not been reduced to background.

Action Type: A Notice sent to a Potentially Responsible Party (PRP)
Action Status: A MassDEP piece of correspondence was issued (approvals, NORs, etc.
Action Date: 7/6/2006
Response Action Outcome: A permanent solution has been achieved. Contamination has not been reduced to background.

Action Type: Response Action Outcome - RAO
Action Status: RAO Statement Received
Action Date: 9/14/2006
Response Action Outcome: A permanent solution has been achieved. Contamination has not been reduced to background.

Action Type: Immediate Response Action
Action Status: Completion Statement Received

- Continued on next page -

Site Detail Report

Target Property: 1 LEWIS ROAD
BEDFORD, MA 01730

JOB: NA

SHWS

EDR ID: S101020033 **DIST/DIR:** 0.991 SSE **ELEVATION:** 119 **MAP ID:** 12

NAME: ENTEGRIS, INC

ADDRESS: 80 ASHBY RD
BEDFORD, MA 01730

SOURCE: MA Department of Environmental Protection

Rev: 08/26/2014
ID/Status: 3-0000858 / RAO
ID/Status: 3-0025882 / RAO
ID/Status: 3-0026476 / RAO
ID/Status: 3-0018107 / RAO
ID/Status: 3-0025286 / RAO

Action Date: 9/14/2006
Response Action Outcome: A permanent solution has been achieved. Contamination has not been reduced to background.

Release Tracking Number/Current Status: 3-0026476 / RAO
Release Town: BEDFORD
Notification Date: 12/18/2006
Category: TWO HR
Associated ID: Not reported
Current Status: Response Action Outcome
Status Date: 02/21/2007
Phase: Not reported
Response Action Outcome: A2 - A permanent solution has been achieved. Contamination has not been reduced to background.
Oil Or Haz Material: Hazardous Material
Location Type: INDUSTRIAL
Source: PIPE

Click here to access the MA DEP site for this facility:

Chemicals:
Chemical: TRANS-1,2-DICHLOROETHENE
Quantity: 417 pounds

Actions:
Action Type: Release Disposition
Action Status: Reportable Release under MGL 21E
Action Date: 12/18/2006
Response Action Outcome: A permanent solution has been achieved. Contamination has not been reduced to background.

Action Type: A Notice sent to a Potentially Responsible Party (PRP)
Action Status: A MassDEP piece of correspondence was issued (approvals, NORs, etc.
Action Date: 2/20/2007
Response Action Outcome: A permanent solution has been achieved. Contamination has not been reduced to background.

Action Type: Immediate Response Action
Action Status: Completion Statement Received
Action Date: 2/21/2007
Response Action Outcome: A permanent solution has been achieved. Contamination has not been reduced to background.

- Continued on next page -

Site Detail Report

Target Property: 1 LEWIS ROAD
BEDFORD, MA 01730

JOB: NA

SHWS

EDR ID: S101020033 **DIST/DIR:** 0.991 SSE **ELEVATION:** 119 **MAP ID:** 12

NAME: ENTEGRIS, INC

ADDRESS: 80 ASHBY RD
BEDFORD, MA 01730

SOURCE: MA Department of Environmental Protection

Rev: 08/26/2014
ID/Status: 3-0000858 / RAO
ID/Status: 3-0025882 / RAO
ID/Status: 3-0026476 / RAO
ID/Status: 3-0018107 / RAO
ID/Status: 3-0025286 / RAO

Action Type: Response Action Outcome - RAO
Action Status: RAO Statement Received
Action Date: 2/21/2007
Response Action Outcome: A permanent solution has been achieved. Contamination has not been reduced to background.

Action Type: RNF
Action Status: Reportable Release under MGL 21E
Action Date: 2/21/2007
Response Action Outcome: A permanent solution has been achieved. Contamination has not been reduced to background.

Release Tracking Number/Current Status: 3-0018107 / RAO
Release Town: BEDFORD
Notification Date: 03/15/1999
Category: 120 DY
Associated ID: Not reported
Current Status: Response Action Outcome
Status Date: 06/21/1999
Phase: Not reported
Response Action Outcome: B1 - Remedial actions have not been conducted because a level of No Significant Risk exists.
Oil Or Haz Material: Hazardous Material

Click here to access the MA DEP site for this facility:

Chemicals:
Chemical: ACETONE
Quantity: 4.3 milligrams per kilogram

Actions:
Action Type: RNF
Action Status: Reportable Release under MGL 21E
Action Date: 3/15/1999
Response Action Outcome: Remedial actions have not been conducted because a level of No Significant Risk exists.

Action Type: Release Disposition
Action Status: Reportable Release under MGL 21E
Action Date: 3/15/1999
Response Action Outcome: Remedial actions have not been conducted because a level of No Significant Risk exists.

- Continued on next page -

Site Detail Report

Target Property: 1 LEWIS ROAD
BEDFORD, MA 01730

JOB: NA

SHWS

EDR ID: S101020033 **DIST/DIR:** 0.991 SSE **ELEVATION:** 119 **MAP ID:** 12

NAME: ENTEGRIS, INC

ADDRESS: 80 ASHBY RD
BEDFORD, MA 01730

SOURCE: MA Department of Environmental Protection

Rev: 08/26/2014
ID/Status: 3-0000858 / RAO
ID/Status: 3-0025882 / RAO
ID/Status: 3-0026476 / RAO
ID/Status: 3-0018107 / RAO
ID/Status: 3-0025286 / RAO

Action Type: Response Action Outcome - RAO
Action Status: RAO Statement Received
Action Date: 6/21/1999
Response Action Outcome: Remedial actions have not been conducted because a level of No Significant Risk exists.

Action Type: A Notice sent to a Potentially Responsible Party (PRP)
Action Status: A MassDEP piece of correspondence was issued (approvals, NORs, etc.
Action Date: 6/23/1999
Response Action Outcome: Remedial actions have not been conducted because a level of No Significant Risk exists.

Release Tracking Number/Current Status: 3-0025286 / RAO
Release Town: BEDFORD
Notification Date: 10/01/2005
Category: TWO HR
Associated ID: Not reported
Current Status: Response Action Outcome
Status Date: 11/29/2005
Phase: Not reported
Response Action Outcome: A1 - A permanent solution has been achieved. Contamination has been reduced to background or a threat of release has been eliminated.
Oil Or Haz Material: Hazardous Material
Location Type: INDUSTRIAL
Source: PRODNMACHN
Source: PIPE

Click here to access the MA DEP site for this facility:

Chemicals:
Chemical: ETHENE, 1,2-DICHLORO-
Quantity: 415 pounds
Chemical: TRANS-1,2-DICHLOROETHENE
Quantity: 150 pounds

Actions:
Action Type: Release Disposition
Action Status: Reportable Release under MGL 21E
Action Date: 10/1/2005
Response Action Outcome: A permanent solution has been achieved. Contamination has been reduced to background or a threat of release has been eliminated.

Action Type: RLFA

- Continued on next page -

Site Detail Report

Target Property: 1 LEWIS ROAD
BEDFORD, MA 01730

JOB: NA

SHWS

EDR ID: S101020033 **DIST/DIR:** 0.991 SSE **ELEVATION:** 119 **MAP ID:** 12

NAME: ENTEGRIS, INC

ADDRESS: 80 ASHBY RD
BEDFORD, MA 01730

SOURCE: MA Department of Environmental Protection

Rev: 08/26/2014
ID/Status: 3-0000858 / RAO
ID/Status: 3-0025882 / RAO
ID/Status: 3-0026476 / RAO
ID/Status: 3-0018107 / RAO
ID/Status: 3-0025286 / RAO

Action Status: FOLOFF
Action Date: 10/1/2005
Response Action Outcome: A permanent solution has been achieved. Contamination has been reduced to background or a threat of release has been eliminated.

Action Type: Immediate Response Action
Action Status: IRA Conducted Prior to Notification
Action Date: 10/1/2005
Response Action Outcome: A permanent solution has been achieved. Contamination has been reduced to background or a threat of release has been eliminated.

Action Type: RNF
Action Status: Reportable Release under MGL 21E
Action Date: 11/29/2005
Response Action Outcome: A permanent solution has been achieved. Contamination has been reduced to background or a threat of release has been eliminated.

Action Type: Response Action Outcome - RAO
Action Status: RAO Statement Received
Action Date: 11/29/2005
Response Action Outcome: A permanent solution has been achieved. Contamination has been reduced to background or a threat of release has been eliminated.

Action Type: A Notice sent to a Potentially Responsible Party (PRP)
Action Status: A MassDEP piece of correspondence was issued (approvals, NORs, etc.
Action Date: 11/29/2005
Response Action Outcome: A permanent solution has been achieved. Contamination has been reduced to background or a threat of release has been eliminated.

Action Type: Compliance and Enforcement Action
Action Status: ACOP
Action Date: 8/17/2006
Response Action Outcome: A permanent solution has been achieved. Contamination has been reduced to background or a threat of release has been eliminated.

Site Detail Report

Target Property: 1 LEWIS ROAD
BEDFORD, MA 01730

JOB: NA

SHWS

EDR ID: S100828162 **DIST/DIR:** 0.995 South **ELEVATION:** 118 **MAP ID:** 13

NAME: DEFLICE BROTHERS REALTY

ADDRESS: 135 SOUTH RD
BEDFORD, MA 01730

Rev: 08/26/2014
ID/Status: 3-0001023 / DPS

SOURCE: MA Department of Environmental Protection

SHWS:
Release Tracking Number/Current Status: 3-0001023 / DPS
Release Town: BEDFORD
Notification Date: 01/15/1988
Category: NONE
Associated ID: Not reported
Current Status: Downgradient Property Status
Status Date: 10/14/1999
Phase: Not reported
Response Action Outcome: -
Oil Or Haz Material: Not reported
Location Type: REPAIRYARD
Location Type: FORMER
Source: UNCONTAIN

Click here to access the MA DEP site for this facility:

Chemicals:
Chemical: UNKNOWN
Quantity: Not reported

Actions:
Action Type: Release Disposition
Action Status: Valid Transition Site
Action Date: 1/15/1988
Response Action Outcome: Not reported

Action Type: Downgradient Property Status
Action Status: Transmittal, Notice, or Notification Received
Action Date: 10/14/1999
Response Action Outcome: Not reported

Action Type: Tier Classification
Action Status: Tier 2 Extension
Action Date: 10/21/1998
Response Action Outcome: Not reported

Action Type: Tier Classification
Action Status: Transmittal, Notice, or Notification Received
Action Date: 10/22/1993
Response Action Outcome: Not reported

Action Type: TREGS

- Continued on next page -

Site Detail Report

Target Property: 1 LEWIS ROAD
BEDFORD, MA 01730

JOB: NA

SHWS

EDR ID: S100828162 **DIST/DIR:** 0.995 South **ELEVATION:** 118 **MAP ID:** 13

NAME: DEFLICE BROTHERS REALTY

ADDRESS: 135 SOUTH RD
BEDFORD, MA 01730

Rev: 08/26/2014
ID/Status: 3-0001023 / DPS

SOURCE: MA Department of Environmental Protection

Action Status: WAVACC
Action Date: 10/22/1993
Response Action Outcome: Not reported

Action Type: Tier Classification
Action Status: Tier 2 Classification
Action Date: 10/22/1998
Response Action Outcome: Not reported

Action Type: TREGS
Action Status: WAVSIG
Action Date: 10/4/1993
Response Action Outcome: Not reported

Action Type: A Notice sent to a Potentially Responsible Party (PRP)
Action Status: A MassDEP piece of correspondence was issued (approvals, NORs, etc.
Action Date: 5/7/1990
Response Action Outcome: Not reported

Action Type: TREGS
Action Status: WAVREC
Action Date: 7/30/1993
Response Action Outcome: Not reported

Database Descriptions

NPL: NPL National Priorities List (Superfund). The NPL is a subset of CERCLIS and identifies over 1,200 sites for priority cleanup under the Superfund Program. NPL sites may encompass relatively large areas. As such, EDR provides polygon coverage for over 1,000 NPL site boundaries produced by EPA's Environmental Photographic Interpretation Center (EPIC) and regional EPA offices. NPL - National Priority List Proposed NPL - Proposed National Priority List Sites.

NPL Delisted: DELISTED NPL The National Oil and Hazardous Substances Pollution Contingency Plan (NCP) establishes the criteria that the EPA uses to delete sites from the NPL. In accordance with 40 CFR 300.425.(e), sites may be deleted from the NPL where no further response is appropriate. DELISTED NPL - National Priority List Deletions

CERCLIS: CERCLIS CERCLIS contains data on potentially hazardous waste sites that have been reported to the USEPA by states, municipalities, private companies and private persons, pursuant to Section 103 of the Comprehensive Environmental Response, Compensation, and Liability Act (CERCLA). CERCLIS contains sites which are either proposed to or on the National Priorities List (NPL) and sites which are in the screening and assessment phase for possible inclusion on the NPL. CERCLIS - Comprehensive Environmental Response, Compensation, and Liability Information System

NFRAP: CERCLIS-NFRAP Archived sites are sites that have been removed and archived from the inventory of CERCLIS sites. Archived status indicates that, to the best of EPA's knowledge, assessment at a site has been completed and that EPA has determined no further steps will be taken to list this site on the National Priorities List (NPL), unless information indicates this decision was not appropriate or other considerations require a recommendation for listing at a later time. This decision does not necessarily mean that there is no hazard associated with a given site; it only means that, based upon available information, the location is not judged to be a potential NPL site. CERCLIS-NFRAP - CERCLIS No Further Remedial Action Planned

RCRA COR ACT: CORRACTS CORRACTS identifies hazardous waste handlers with RCRA corrective action activity. CORRACTS - Corrective Action Report

RCRA TSD: RCRA-TSDF RCRAInfo is EPA's comprehensive information system, providing access to data supporting the Resource Conservation and Recovery Act (RCRA) of 1976 and the Hazardous and Solid Waste Amendments (HSWA) of 1984. The database includes selective information on sites which generate, transport, store, treat and/or dispose of hazardous waste as defined by the Resource Conservation and Recovery Act (RCRA). Transporters are individuals or entities that move hazardous waste from the generator offsite to a facility that can recycle, treat, store, or dispose of the waste. TSDFs treat, store, or dispose of the waste. RCRA-TSDF - RCRA - Treatment, Storage and Disposal

RCRA GEN: RCRA-LQG RCRAInfo is EPA's comprehensive information system, providing access to data supporting the Resource Conservation and Recovery Act (RCRA) of 1976 and the Hazardous and Solid Waste Amendments (HSWA) of 1984. The database includes selective information on sites which generate, transport, store, treat and/or dispose of hazardous waste as defined by the Resource Conservation and Recovery Act (RCRA). Large quantity generators (LQGs) generate over 1,000 kilograms (kg) of hazardous waste, or over 1 kg of acutely hazardous waste per month. RCRA-LQG - RCRA - Large Quantity Generators RCRA-SQG - RCRA - Small Quantity Generators. RCRA-CESQG - RCRA - Conditionally Exempt Small Quantity Generators.

Federal IC / EC: US ENG CONTROLS A listing of sites with engineering controls in place. Engineering controls include various forms of caps, building foundations, liners, and treatment methods to create pathway elimination for regulated substances to enter environmental media or effect human health. US ENG CONTROLS - Engineering Controls Sites List US INST CONTROL - Sites with Institutional Controls.

ERNS: ERNS Emergency Response Notification System. ERNS records and stores information on reported releases of oil and hazardous substances. ERNS - Emergency Response Notification System

Database Descriptions

State/Tribal CERCLIS: SHWS Contains information on releases of oil and hazardous materials that have been reported to DEP. SHWS - Site Transition List

State/Tribal SWL: SWF/LF Solid Waste Facilities/Landfill Sites. SWF/LF type records typically contain an inventory of solid waste disposal facilities or landfills in a particular state. Depending on the state, these may be active or inactive facilities or open dumps that failed to meet RCRA Subtitle D Section 4004 criteria for solid waste landfills or disposal sites. SWF/LF - Solid Waste Facility Database/Transfer Stations

State/Tribal LTANKS: LUST Sites within the Leaking Underground Storage Tank Listing that have a UST listed as its source. LUST - Leaking Underground Storage Tank Listing LAST - Leaking Aboveground Storage Tank Sites. INDIAN LUST R5 - Leaking Underground Storage Tanks on Indian Land. INDIAN LUST R8 - Leaking Underground Storage Tanks on Indian Land. INDIAN LUST R4 - Leaking Underground Storage Tanks on Indian Land. INDIAN LUST R6 - Leaking Underground Storage Tanks on Indian Land. INDIAN LUST R1 - Leaking Underground Storage Tanks on Indian Land. INDIAN LUST R10 - Leaking Underground Storage Tanks on Indian Land. INDIAN LUST R9 - Leaking Underground Storage Tanks on Indian Land. INDIAN LUST R7 - Leaking Underground Storage Tanks on Indian Land.

State/Tribal Tanks: UST Registered Underground Storage Tanks. UST's are regulated under Subtitle I of the Resource Conservation and Recovery Act (RCRA) and must be registered with the state department responsible for administering the UST program. Available information varies by state program. UST - Summary Listing of all the Tanks Registered in the State of Massachusetts AST - Aboveground Storage Tank Database. INDIAN UST R1 - Underground Storage Tanks on Indian Land. INDIAN UST R6 - Underground Storage Tanks on Indian Land. INDIAN UST R5 - Underground Storage Tanks on Indian Land. INDIAN UST R4 - Underground Storage Tanks on Indian Land. INDIAN UST R9 - Underground Storage Tanks on Indian Land. INDIAN UST R10 - Underground Storage Tanks on Indian Land. INDIAN UST R7 - Underground Storage Tanks on Indian Land. INDIAN UST R8 - Underground Storage Tanks on Indian Land.

State/Tribal IC / EC: INST CONTROL Activity and Use Limitations establish limits and conditions on the future use of contaminated property, and therefore allow cleanups to be tailored to these uses. INST CONTROL - Sites With Activity and Use Limitation

ST/Tribal Brownfields: BROWNFIELDS Under Massachusetts law, M.G.L. c. 21E is the statute that governs the cleanup of releases of oil and/or hazardous material to the environment. The Brownfields Act of 1998 amended M.G.L. c. 21E by establishing significant liability relief and financial incentives to spur the redevelopment of brownfields, while ensuring that the Commonwealth's environmental standards are met. Most brownfields are redeveloped with the benefit of liability protections that operate automatically under M.G.L. c. 21E. BROWNFIELDS - Completed Brownfields Covenants Listing

US Brownfields: US BROWNFIELDS Brownfields are real property, the expansion, redevelopment, or reuse of which may be complicated by the presence or potential presence of a hazardous substance, pollutant, or contaminant. Cleaning up and reinvesting in these properties takes development pressures off of undeveloped, open land, and both improves and protects the environment. Assessment, Cleanup and Redevelopment Exchange System (ACRES) stores information reported by EPA Brownfields grant recipients on brownfields properties assessed or cleaned up with grant funding as well as information on Targeted Brownfields Assessments performed by EPA Regions. A listing of ACRES Brownfield sites is obtained from Cleanups in My Community. Cleanups in My Community provides information on Brownfields properties for which information is reported back to EPA, as well as areas served by Brownfields grant programs. US BROWNFIELDS - A Listing of Brownfields Sites

Other Haz Sites: US CDL A listing of clandestine drug lab locations. The U.S. Department of Justice ("the Department") provides this web site as a public service. It contains addresses of some locations where law enforcement agencies reported they found chemicals or other items that indicated the presence of either clandestine drug laboratories or dumpsites. In most cases, the source of the entries is not the Department, and the Department has not verified the entry and does not guarantee its accuracy. Members of the public must verify the accuracy of all entries by, for example, contacting local law enforcement and local health departments. US CDL - Clandestine Drug Labs

Database Descriptions

Spills: HMIRS Hazardous Materials Incident Report System. HMIRS contains hazardous material spill incidents reported to DOT. HMIRS - Hazardous Materials Information Reporting System MA SPILLS - Historical Spill List. RELEASE - Reportable Releases. SPILLS 90 - SPILLS90 data from FirstSearch. SPILLS 80 - SPILLS80 data from FirstSearch.

Other: RCRA NonGen / NLR RCRAInfo is EPA's comprehensive information system, providing access to data supporting the Resource Conservation and Recovery Act (RCRA) of 1976 and the Hazardous and Solid Waste Amendments (HSWA) of 1984. The database includes selective information on sites which generate, transport, store, treat and/or dispose of hazardous waste as defined by the Resource Conservation and Recovery Act (RCRA). Non-Generators do not presently generate hazardous waste. RCRA NonGen / NLR - RCRA - Non Generators TRIS - Toxic Chemical Release Inventory System. TSCA - Toxic Substances Control Act. FTTS - FIFRA/ TSCA Tracking System - FIFRA (Federal Insecticide, Fungicide, & Rodenticide Act)/TSCA (Toxic Substances Control Act). FTTS INSP - FIFRA/ TSCA Tracking System - FIFRA (Federal Insecticide, Fungicide, & Rodenticide Act)/TSCA (Toxic Substances Control Act). SSTS - Section 7 Tracking Systems. ICIS - Integrated Compliance Information System. PADS - PCB Activity Database System. MLTS - Material Licensing Tracking System. RADINFO - Radiation Information Database. FINDS - Facility Index System/Facility Registry System. RAATS - RCRA Administrative Action Tracking System. BRS - Biennial Reporting System. NPDES - NPDES Permit Listing. INDIAN RESERV - Indian Reservations. FEDLAND - Federal and Indian Lands. PRP - Potentially Responsible Parties. GWDP - Ground Water Discharge Permits. US AIRS (AFS) - Aerometric Information Retrieval System Facility Subsystem (AFS). US AIRS MINOR - Air Facility System Data.

Database Sources

NPL: EPA

Updated Quarterly

NPL Delisted: EPA

Updated Quarterly

CERCLIS: EPA

Updated Quarterly

NFRAP: EPA

Updated Quarterly

RCRA COR ACT: EPA

Updated Quarterly

RCRA TSD: Environmental Protection Agency

Updated Quarterly

RCRA GEN: Environmental Protection Agency

Updated Quarterly

Federal IC / EC: Environmental Protection Agency

Varies

ERNS: National Response Center, United States Coast Guard

Updated Annually

State/Tribal CERCLIS: Department of Environmental Protection

Updated Quarterly

State/Tribal SWL: Department of Environmental Protection

Updated Quarterly

State/Tribal LTANKS: Department of Environmental Protection

Updated Quarterly

State/Tribal Tanks: Department of Fire Services, Office of the Public Safety

Updated Quarterly

Database Sources

State/Tribal IC / EC: Department of Environmental Protection

Updated Quarterly

ST/Tribal Brownfields: Office of the Attorney General

Updated Annually

US Brownfields: Environmental Protection Agency

Updated Semi-Annually

Other Haz Sites: Drug Enforcement Administration

Updated Quarterly

Spills: U.S. Department of Transportation

Updated Annually

Other: Environmental Protection Agency

Varies

Street Name Report for Streets near the Target Property

Target Property: 1 LEWIS ROAD
BEDFORD, MA 01730

JOB: NA

Street Name	Dist/Dir	Street Name	Dist/Dir
Doris Rd	0.09 West		
Fletcher Rd	0.23 SW		
Hamilton Rd	0.23 South		
Hancock St	0.07 South		
Irene Rd	0.08 WNW		
Lewis Rd	0.00 --		
Michelson Ln	0.00 WNW		
Nickerson Rd	0.20 SSE		
Pine Hill Rd	0.05 SW		
Springs Rd	0.20 ESE		
Wayte Rd	0.20 South		
Wildwood Dr	0.23 NNW		

Environmental FirstSearch

1.000 Mile Radius

ASTM MAP: NPL, RCRACOR, STATES Sites

EDR® Environmental Data Resources Inc

1 LEWIS ROAD BEDFORD, MA 01730

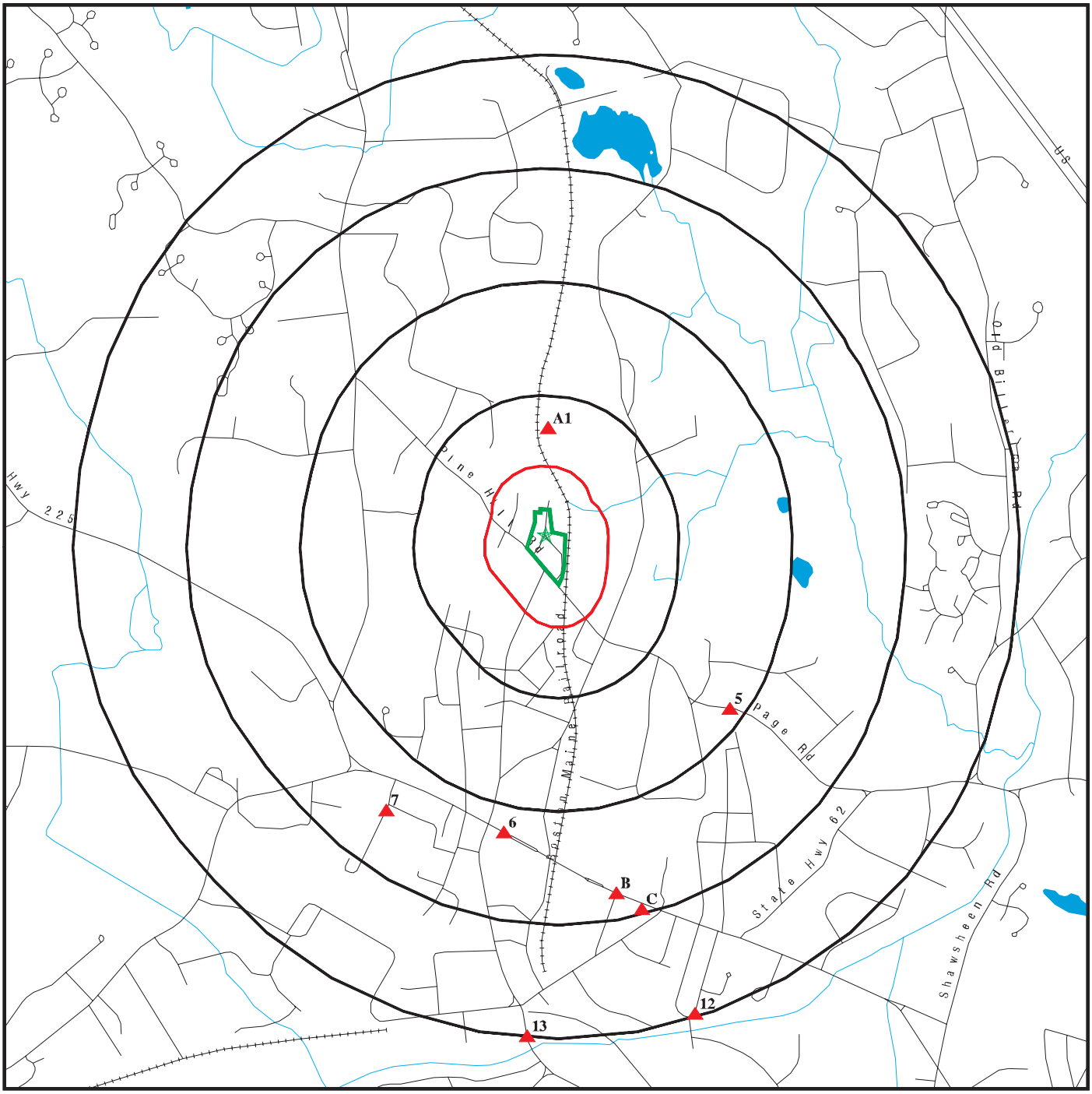

Black Rings Represent Qtr. Mile Radius; Red Ring Represents 500 ft. Radius

★ Target Property (Latitude: 42.501 Longitude: 71.2765)

▲ Identified Sites

National Priority List Sites

Indian Reservations BIA

EDR Reference Code (EDR internal use only): 4096619.2s
Copyright © 2014 EDR, Inc. © 2010 Tele Atlas Rel. 07/2009.
14-10-06.13:33:55.Mon

Environmental FirstSearch

0.500 Mile Radius

ASTM MAP: CERCLIS, RCRATSD, LUST, SWL

EDR® Environmental Data Resources Inc

1 LEWIS ROAD BEDFORD, MA 01730

Black Rings Represent Qtr. Mile Radius; Red Ring Represents 500 ft. Radius

★ Target Property (Latitude: 42.501 Longitude: 71.2765)

▲ Identified Sites

National Priority List Sites

Indian Reservations BIA

EDR Reference Code (EDR Internal use only): 4096619.2s
Copyright © 2014 EDR, Inc. © 2010 Tele Atlas Rel. 07/2009.
14-10-06.13:34:15.Mon

Environmental FirstSearch

0.25 Mile Radius

ASTM MAP: RCRAGEN, ERNS, UST, FED IC/EC, METH LABS

EDR® Environmental Data Resources Inc

1 LEWIS ROAD BEDFORD, MA 01730

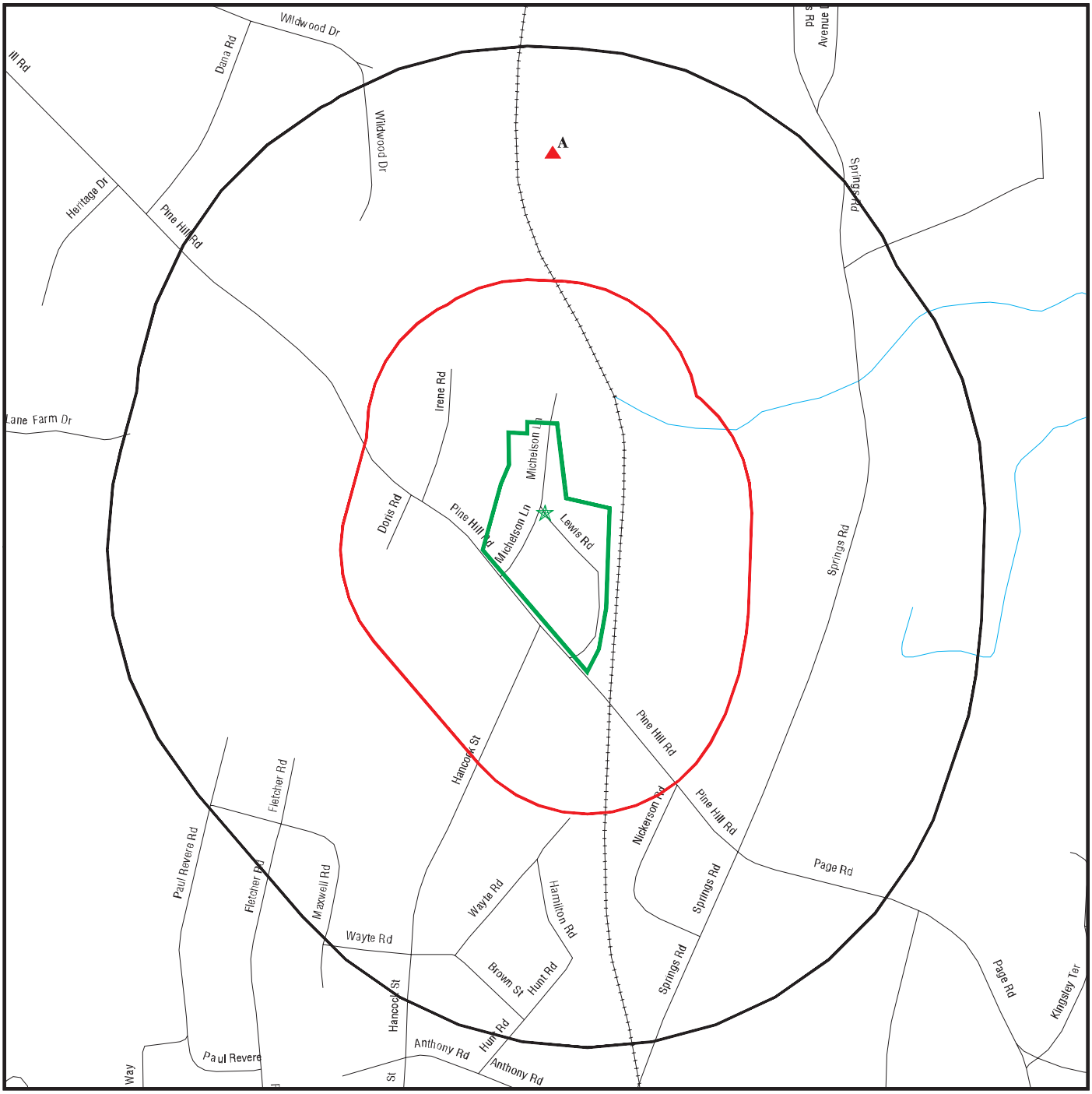

Black Rings Represent Qtr. Mile Radius; Red Ring Represents 500 ft. Radius

★ **Target Property (Latitude: 42.501 Longitude: 71.2765)**

▲ **Identified Sites**

National Priority List Sites

Indian Reservations BIA

Copyright © 2014 EDR, Inc. © 2010 Tele Atlas Rel. 07/2009.

Environmental FirstSearch

0.25 Mile Radius

Non ASTM Map, Spills, FINDS

EDR® Environmental Data Resources Inc

1 LEWIS ROAD BEDFORD, MA 01730

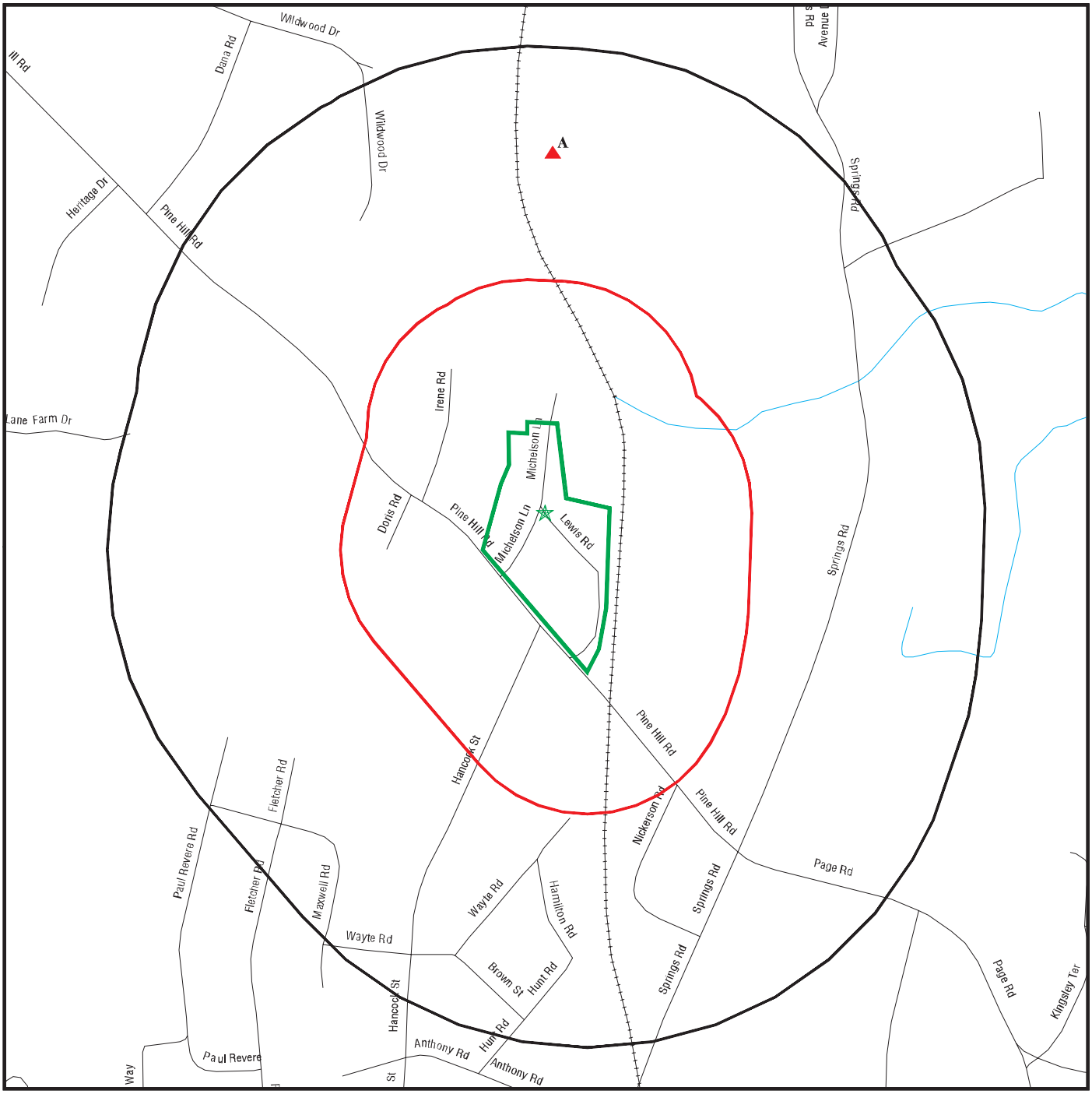

Black Rings Represent Qtr. Mile Radius; Red Ring Represents 500 ft. Radius

- ★ **Target Property (Latitude: 42.501 Longitude: 71.2765)**
- ▲ **Identified Sites**
- **Sensitive Receptors**
- **National Priority List Sites**
- **Indian Reservations BIA**

Copyright © 2014 EDR, Inc. © 2010 Tele Atlas Rel. 07/2009.

Site location Map

Topo: 0.75 Mile Radius

EDR® Environmental Data Resources Inc

1 LEWIS ROAD BEDFORD, MA 01730

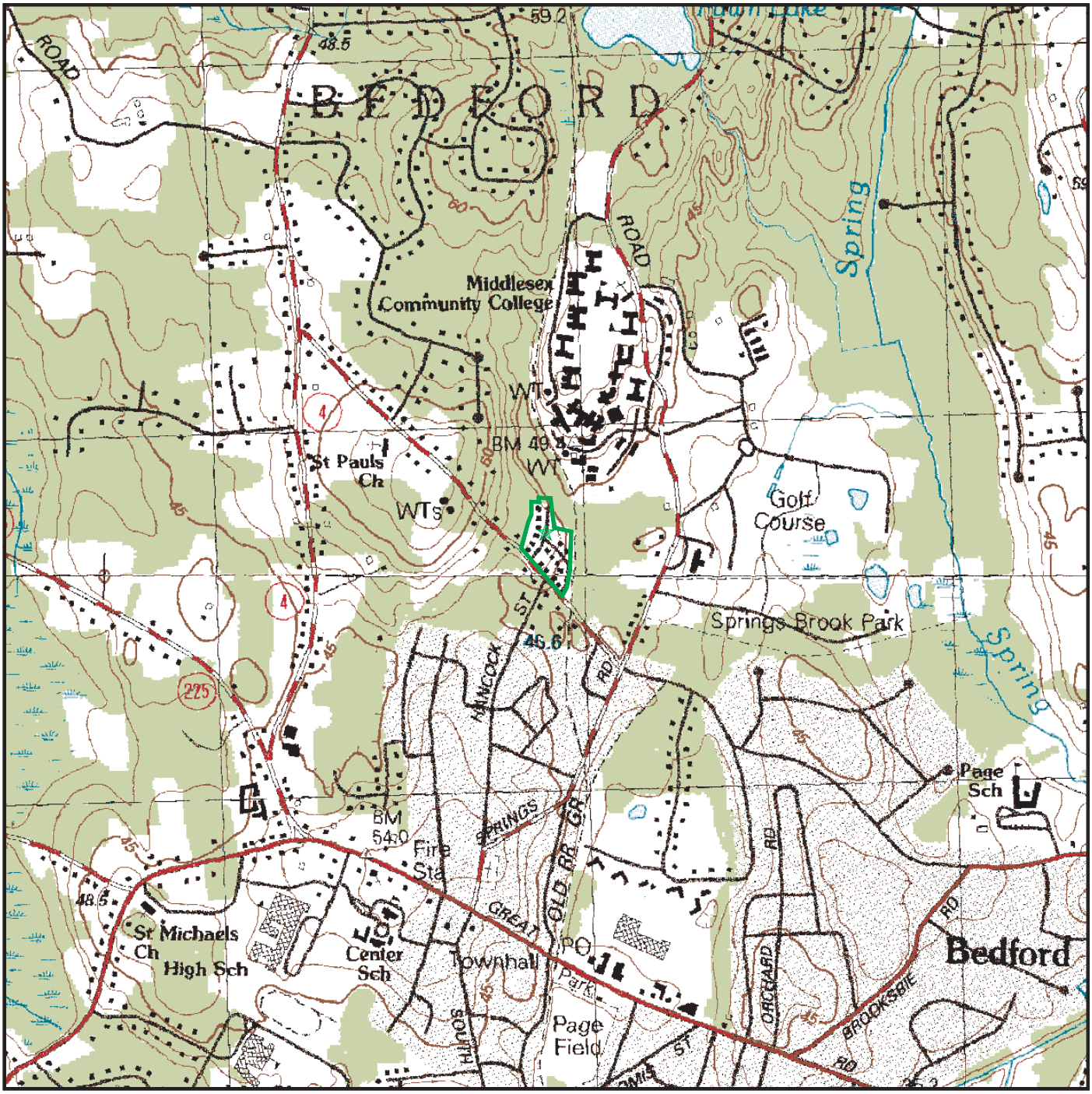

Map Image Position: TP
Map Reference Code & Name: 42071-E3 Billerica
Map State(s): MA
Modified Date: 1987
Map Image Position: S
Map Reference Code & Name: 42071-D3 Concord
Map State(s): MA
Modified Date: 1987

Bedford
1 Lewis Road
Bedford, MA 01730

Inquiry Number: 4096619.7s
October 06, 2014

FirstSearch Physical Setting Source Addendum

EDR® Environmental Data Resources Inc

6 Armstrong Road, 4th floor
Shelton, CT 06484
Toll Free: 800.352.0050
www.edrnet.com

TABLE OF CONTENTS

SECTION **PAGE**

GEOCHECK ADDENDUM

Physical Setting Source Addendum **A-1**

Physical Setting Source Summary **A-2**

Physical Setting Source Map **A-7**

Physical Setting Source Map Findings **A-8**

Physical Setting Source Records Searched **PSGR-1**

Thank you for your business.
Please contact EDR at 1-800-352-0050
with any questions or comments.

Disclaimer - Copyright and Trademark Notice

This Report contains certain information obtained from a variety of public and other sources reasonably available to Environmental Data Resources, Inc. It cannot be concluded from this Report that coverage information for the target and surrounding properties does not exist from other sources. **NO WARRANTY EXPRESSED OR IMPLIED, IS MADE WHATSOEVER IN CONNECTION WITH THIS REPORT. ENVIRONMENTAL DATA RESOURCES, INC. SPECIFICALLY DISCLAIMS THE MAKING OF ANY SUCH WARRANTIES, INCLUDING WITHOUT LIMITATION, MERCHANTABILITY OR FITNESS FOR A PARTICULAR USE OR PURPOSE. ALL RISK IS ASSUMED BY THE USER. IN NO EVENT SHALL ENVIRONMENTAL DATA RESOURCES, INC. BE LIABLE TO ANYONE, WHETHER ARISING OUT OF ERRORS OR OMISSIONS, NEGLIGENCE, ACCIDENT OR ANY OTHER CAUSE, FOR ANY LOSS OF DAMAGE, INCLUDING, WITHOUT LIMITATION, SPECIAL, INCIDENTAL, CONSEQUENTIAL, OR EXEMPLARY DAMAGES. ANY LIABILITY ON THE PART OF ENVIRONMENTAL DATA RESOURCES, INC. IS STRICTLY LIMITED TO A REFUND OF THE AMOUNT PAID FOR THIS REPORT.** Purchaser accepts this Report "AS IS". Any analyses, estimates, ratings, environmental risk levels or risk codes provided in this Report are provided for illustrative purposes only, and are not intended to provide, nor should they be interpreted as providing any facts regarding, or prediction or forecast of, any environmental risk for any property. Only a Phase I Environmental Site Assessment performed by an environmental professional can provide information regarding the environmental risk for any property. Additionally, the information provided in this Report is not to be construed as legal advice.

Copyright 2014 by Environmental Data Resources, Inc. All rights reserved. Reproduction in any media or format, in whole or in part, of any report or map of Environmental Data Resources, Inc., or its affiliates, is prohibited without prior written permission.

EDR and its logos (including Sanborn and Sanborn Map) are trademarks of Environmental Data Resources, Inc. or its affiliates. All other trademarks used herein are the property of their respective owners.

GEOCHECK® - PHYSICAL SETTING SOURCE REPORT

TARGET PROPERTY ADDRESS

BEDFORD
1 LEWIS ROAD
BEDFORD, MA 01730

TARGET PROPERTY COORDINATES

Latitude (North):	42.501 - 42˚ 30' 3.60''
Longitude (West):	71.2765 - 71˚ 16' 35.40''
Universal Tranverse Mercator:	Zone 19
UTM X (Meters):	312942.2
UTM Y (Meters):	4707701.0
Elevation:	154 ft. above sea level

USGS TOPOGRAPHIC MAP

Target Property Map:	42071-E3 BILLERICA, MA
Most Recent Revision:	1987
South Map:	42071-D3 CONCORD, MA
Most Recent Revision:	1987

EDR's GeoCheck Physical Setting Source Addendum is provided to assist the environmental professional in forming an opinion about the impact of potential contaminant migration.

Assessment of the impact of contaminant migration generally has two principal investigative components:

1. Groundwater flow direction, and
2. Groundwater flow velocity.

Groundwater flow direction may be impacted by surface topography, hydrology, hydrogeology, characteristics of the soil, and nearby wells. Groundwater flow velocity is generally impacted by the nature of the geologic strata.

GEOCHECK® - PHYSICAL SETTING SOURCE SUMMARY

GROUNDWATER FLOW DIRECTION INFORMATION

Groundwater flow direction for a particular site is best determined by a qualified environmental professional using site-specific well data. If such data is not reasonably ascertainable, it may be necessary to rely on other sources of information, such as surface topographic information, hydrologic information, hydrogeologic data collected on nearby properties, and regional groundwater flow information (from deep aquifers).

TOPOGRAPHIC INFORMATION

Surface topography may be indicative of the direction of surficial groundwater flow. This information can be used to assist the environmental professional in forming an opinion about the impact of nearby contaminated properties or, should contamination exist on the target property, what downgradient sites might be impacted.

TARGET PROPERTY TOPOGRAPHY

General Topographic Gradient: General ESE

SURROUNDING TOPOGRAPHY: ELEVATION PROFILES

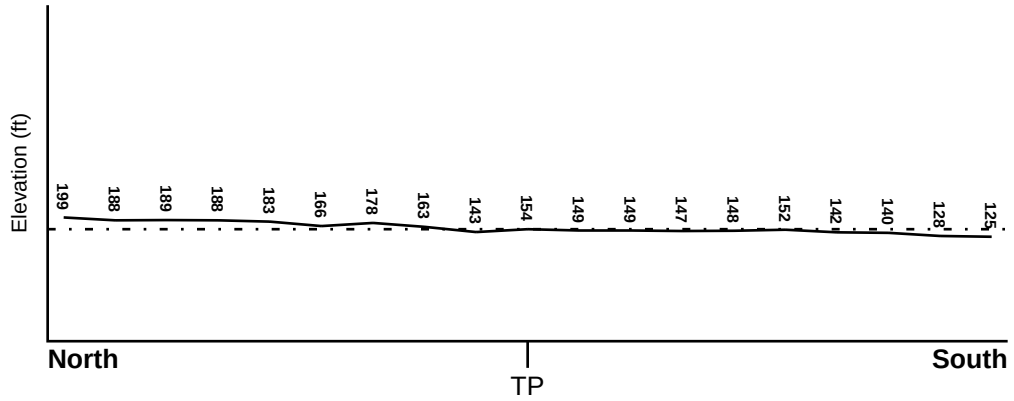

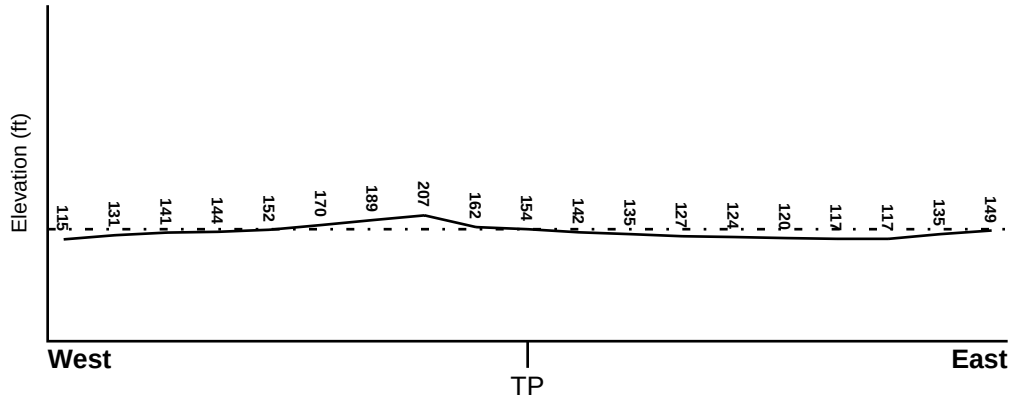

Target Property Elevation: 154 ft.

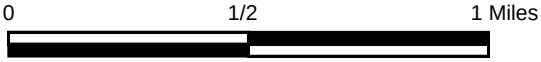

Source: Topography has been determined from the USGS 7.5' Digital Elevation Model and should be evaluated on a relative (not an absolute) basis. Relative elevation information between sites of close proximity should be field verified.

GEOCHECK® - PHYSICAL SETTING SOURCE SUMMARY

HYDROLOGIC INFORMATION

Surface water can act as a hydrologic barrier to groundwater flow. Such hydrologic information can be used to assist the environmental professional in forming an opinion about the impact of nearby contaminated properties or, should contamination exist on the target property, what downgradient sites might be impacted.

Refer to the Physical Setting Source Map following this summary for hydrologic information (major waterways and bodies of water).

FEMA FLOOD ZONE

Target Property County	FEMA Flood Electronic Data
MIDDLESEX, MA	YES - refer to the Overview Map and Detail Map

Flood Plain Panel at Target Property: 25017C - FEMA DFIRM Flood data

Additional Panels in search area: Not Reported

NATIONAL WETLAND INVENTORY

NWI Quad at Target Property	NWI Electronic Data Coverage
BILLERICA	YES - refer to the Overview Map and Detail Map

HYDROGEOLOGIC INFORMATION

Hydrogeologic information obtained by installation of wells on a specific site can often be an indicator of groundwater flow direction in the immediate area. Such hydrogeologic information can be used to assist the environmental professional in forming an opinion about the impact of nearby contaminated properties or, should contamination exist on the target property, what downgradient sites might be impacted.

AQUIFLOW®

Search Radius: 1.000 Mile.

EDR has developed the AQUIFLOW Information System to provide data on the general direction of groundwater flow at specific points. EDR has reviewed reports submitted by environmental professionals to regulatory authorities at select sites and has extracted the date of the report, groundwater flow direction as determined hydrogeologically, and the depth to water table.

MAP ID	LOCATION FROM TP	GENERAL DIRECTION GROUNDWATER FLOW
B3	1/2 - 1 Mile SW	S
6	1/2 - 1 Mile South	SE
C9	1/2 - 1 Mile South	SSE
C10	1/2 - 1 Mile SSE	S
C11	1/2 - 1 Mile SSE	S

For additional site information, refer to Physical Setting Source Map Findings.

GEOCHECK® - PHYSICAL SETTING SOURCE SUMMARY

GROUNDWATER FLOW VELOCITY INFORMATION

Groundwater flow velocity information for a particular site is best determined by a qualified environmental professional using site specific geologic and soil strata data. If such data are not reasonably ascertainable, it may be necessary to rely on other sources of information, including geologic age identification, rock stratigraphic unit and soil characteristics data collected on nearby properties and regional soil information. In general, contaminant plumes move more quickly through sandy-gravelly types of soils than silty-clayey types of soils.

GEOLOGIC INFORMATION IN GENERAL AREA OF TARGET PROPERTY

Geologic information can be used by the environmental professional in forming an opinion about the relative speed at which contaminant migration may be occurring.

ROCK STRATIGRAPHIC UNIT

Era:	Paleozoic
System:	Ordovician
Series:	Ordovician
Code:	Oe *(decoded above as Era, System & Series)*

GEOLOGIC AGE IDENTIFICATION

Category: Eugeosynclinal Deposits

Geologic Age and Rock Stratigraphic Unit Source: P.G. Schruben, R.E. Arndt and W.J. Bawiec, Geology of the Conterminous U.S. at 1:2,500,000 Scale - a digital representation of the 1974 P.B. King and H.M. Beikman Map, USGS Digital Data Series DDS - 11 (1994).

DOMINANT SOIL COMPOSITION IN GENERAL AREA OF TARGET PROPERTY

The U.S. Department of Agriculture's (USDA) Soil Conservation Service (SCS) leads the National Cooperative Soil Survey (NCSS) and is responsible for collecting, storing, maintaining and distributing soil survey information for privately owned lands in the United States. A soil map in a soil survey is a representation of soil patterns in a landscape. Soil maps for STATSGO are compiled by generalizing more detailed (SSURGO) soil survey maps. The following information is based on Soil Conservation Service STATSGO data.

Soil Component Name:	PAXTON
Soil Surface Texture:	fine sandy loam
Hydrologic Group:	Class C - Slow infiltration rates. Soils with layers impeding downward movement of water, or soils with moderately fine or fine textures.
Soil Drainage Class:	Well drained. Soils have intermediate water holding capacity. Depth to water table is more than 6 feet.

Hydric Status: Soil does not meet the requirements for a hydric soil.

Corrosion Potential - Uncoated Steel:	LOW
Depth to Bedrock Min:	> 60 inches
Depth to Bedrock Max:	> 60 inches

GEOCHECK® - PHYSICAL SETTING SOURCE SUMMARY

Soil Layer Information							
	Boundary			Classification			
Layer	Upper	Lower	Soil Texture Class	AASHTO Group	Unified Soil	Permeability Rate (in/hr)	Soil Reaction (pH)
1	0 inches	8 inches	fine sandy loam	Granular materials (35 pct. or less passing No. 200), Silty, or Clayey Gravel and Sand.	COARSE-GRAINED SOILS, Sands, Sands with fines, Silty Sand.	Max: 2.00 Min: 0.60	Max: 6.00 Min: 4.50
2	8 inches	26 inches	fine sandy loam	Granular materials (35 pct. or less passing No. 200), Silty, or Clayey Gravel and Sand.	COARSE-GRAINED SOILS, Sands, Sands with fines, Silty Sand.	Max: 2.00 Min: 0.60	Max: 6.00 Min: 4.50
3	26 inches	65 inches	fine sandy loam	Granular materials (35 pct. or less passing No. 200), Stone Fragments, Gravel and Sand.	COARSE-GRAINED SOILS, Sands, Sands with fines, Silty Sand.	Max: 0.20 Min: 0.00	Max: 6.00 Min: 4.50

OTHER SOIL TYPES IN AREA

Based on Soil Conservation Service STATSGO data, the following additional subordinant soil types may appear within the general area of target property.

Soil Surface Textures: extremely stony - fine sandy loam
very stony - fine sandy loam
muck
unweathered bedrock

Surficial Soil Types: extremely stony - fine sandy loam
very stony - fine sandy loam
muck
unweathered bedrock

Shallow Soil Types: No Other Soil Types

Deeper Soil Types: sapric material
loamy sand
unweathered bedrock
sandy loam

GEOCHECK® - PHYSICAL SETTING SOURCE SUMMARY

LOCAL / REGIONAL WATER AGENCY RECORDS

EDR Local/Regional Water Agency records provide water well information to assist the environmental professional in assessing sources that may impact ground water flow direction, and in forming an opinion about the impact of contaminant migration on nearby drinking water wells.

WELL SEARCH DISTANCE INFORMATION

DATABASE	SEARCH DISTANCE (miles)
Federal USGS	1.000
Federal FRDS PWS	1.000
State Database	1.000

FEDERAL USGS WELL INFORMATION

MAP ID	WELL ID	LOCATION FROM TP
A1	USGS40000475926	1/8 - 1/4 Mile ENE
A2	USGS40000475922	1/4 - 1/2 Mile ENE
5	USGS40000475723	1/2 - 1 Mile SSE
7	USGS40000475966	1/2 - 1 Mile ENE
8	USGS40000475660	1/2 - 1 Mile South
C12	USGS40000475656	1/2 - 1 Mile SSE
D14	USGS40000475779	1/2 - 1 Mile ESE
15	USGS40000476167	1/2 - 1 Mile NNW

FEDERAL FRDS PUBLIC WATER SUPPLY SYSTEM INFORMATION

MAP ID	WELL ID	LOCATION FROM TP
No PWS System Found		

Note: PWS System location is not always the same as well location.

STATE DATABASE WELL INFORMATION

MAP ID	WELL ID	LOCATION FROM TP
B4	MA7000000004173	1/2 - 1 Mile SW
D13	MA7000000004169	1/2 - 1 Mile ESE

PHYSICAL SETTING SOURCE MAP - 4096619.7s

County Boundary
Major Roads
Contour Lines
Earthquake epicenter, Richter 5 or greater
Water Wells
Public Water Supply Wells
Cluster of Multiple Icons

0 1/4 1/2 1 Miles

Groundwater Flow Direction
Indeterminate Groundwater Flow at Location
Groundwater Flow Varies at Location
100-year flood zone
500-year flood zone
National Wetland Inventory

Potentially Productive Aquifers
Not Potentially Productive Aquifers
DEP Approved Zone IIs
EPA Designated Sole Src. Aq.

SITE NAME: Bedford	CLIENT: Tetra Tech Rizzo
ADDRESS: 1 Lewis Road Bedford MA 01730	CONTACT: Kaitlyne Cullinane
LAT/LONG: 42.501 / 71.2765	INQUIRY #: 4096619.7s
	DATE: October 06, 2014 1:32 pm

Copyright © 2014 EDR, Inc. © 2010 Tele Atlas Rel. 07/2009.

Map ID Direction Distance Elevation	Database	EDR ID Number
A1 **ENE** **1/8 - 1/4 Mile** **Lower**	**FED USGS**	**USGS40000475926**

Org. Identifier:	USGS-MA		
Formal name:	USGS Massachusetts Water Science Center		
Monloc Identifier:	USGS-423008071162401		
Monloc name:	MA-A4W 32		
Monloc type:	Well		
Monloc desc:	Not Reported		
Huc code:	01070002	Drainagearea value:	Not Reported
Drainagearea Units:	Not Reported	Contrib drainagearea:	Not Reported
Contrib drainagearea units:	Not Reported	Latitude:	42.5023163
Longitude:	-71.2728352	Sourcemap scale:	Not Reported
Horiz Acc measure:	1	Horiz Acc measure units:	seconds
Horiz Collection method:	Interpolated from map		
Horiz coord refsys:	NAD83	Vert measure val:	135.00
Vert measure units:	feet	Vertacc measure val:	10
Vert accmeasure units:	feet		
Vertcollection method:	Interpolated from topographic map		
Vert coord refsys:	NGVD29	Countrycode:	US
Aquifername:	Not Reported		
Formation type:	Not Reported		
Aquifer type:	Not Reported		
Construction date:	1972	Welldepth:	8
Welldepth units:	ft	Wellholedepth:	Not Reported
Wellholedepth units:	Not Reported		

Ground-water levels, Number of Measurements: 0

A2 **ENE** **1/4 - 1/2 Mile** **Lower**	**FED USGS**	**USGS40000475922**

Org. Identifier:	USGS-MA		
Formal name:	USGS Massachusetts Water Science Center		
Monloc Identifier:	USGS-423007071162001		
Monloc name:	MA-A4W 1		
Monloc type:	Well		
Monloc desc:	Not Reported		
Huc code:	01070002	Drainagearea value:	Not Reported
Drainagearea Units:	Not Reported	Contrib drainagearea:	Not Reported
Contrib drainagearea units:	Not Reported	Latitude:	42.5020386
Longitude:	-71.2717241	Sourcemap scale:	Not Reported
Horiz Acc measure:	1	Horiz Acc measure units:	seconds
Horiz Collection method:	Interpolated from map		
Horiz coord refsys:	NAD83	Vert measure val:	140.00
Vert measure units:	feet	Vertacc measure val:	10
Vert accmeasure units:	feet		
Vertcollection method:	Interpolated from topographic map		
Vert coord refsys:	NGVD29	Countrycode:	US
Aquifername:	Not Reported		
Formation type:	Not Reported		

Aquifer type:	Not Reported		
Construction date:	1969	Welldepth:	167
Welldepth units:	ft	Wellholedepth:	Not Reported
Wellholedepth units:	Not Reported		

Ground-water levels, Number of Measurements: 0

B3
SW
1/2 - 1 Mile
Lower

Site ID:	3-0003349	**AQUIFLOW**	**4763**
Groundwater Flow:	S		
Water Table Depth:	Avg. 4.66 ft.		
Date:	06/26/1990		

B4
SW
1/2 - 1 Mile
Lower

MA WELLS **MA7000000004173**

Objectid:	1054		
Fac name:	MINUTEMAN VOLKSWAGON		
Address:	39 NORTH RD		
Town:	BEDFORD	Region:	3
Rtn:	3-0003739	Hw id:	Not Reported
Sw id:	Not Reported		
Sseis id:	0		
Npdes id:	Not Reported	Air:	Not Reported
Gwd:	Not Reported	Hwr:	Not Reported
Lqg ma:	Y	Lqg rcra:	Not Reported
Lqtu:	Not Reported	Tsdf:	Not Reported
Swd:	Not Reported		
Fac id:	329095		
Source id:	Not Reported	Site name:	Not Reported
Latitude:	0		
Longitude:	0		
Type:	Not Reported	Zii num:	0
Pws id:	Not Reported	Site id:	MA7000000004173

Objectid:	1045
Base Map:	Digitized on screen using digital orthophoto base map (DOQ)
L acc est:	Estimated horizontal accuracy is+/-100 ft (30.5m)
L type:	CF
L meth:	Location snapped to point feature in an existing digital dataset
L src 1:	DEP BWSC Chapter 21E Tier Classified Oil or Hazardous Materials datalayer
L src 2:	Not Reported
L src 3:	Not Reported
L date:	28-DEC-06
Fac id:	329095

5
SSE
1/2 - 1 Mile
Lower

FED USGS **USGS40000475723**

Org. Identifier:	USGS-MA		
Formal name:	USGS Massachusetts Water Science Center		
Monloc Identifier:	USGS-422932071162801		
Monloc name:	MA-A4W 53		
Monloc type:	Well		
Monloc desc:	Not Reported		
Huc code:	01070002	Drainagearea value:	Not Reported
Drainagearea Units:	Not Reported	Contrib drainagearea:	Not Reported
Contrib drainagearea units:	Not Reported	Latitude:	42.4923165
Longitude:	-71.2739463	Sourcemap scale:	Not Reported
Horiz Acc measure:	5	Horiz Acc measure units:	seconds
Horiz Collection method:	Interpolated from map		
Horiz coord refsys:	NAD83	Vert measure val:	125.00
Vert measure units:	feet	Vertacc measure val:	10
Vert accmeasure units:	feet		
Vertcollection method:	Interpolated from topographic map		
Vert coord refsys:	NGVD29	Countrycode:	US
Aquifername:	Not Reported		
Formation type:	Not Reported		
Aquifer type:	Not Reported		
Construction date:	1961	Welldepth:	14
Welldepth units:	ft	Wellholedepth:	Not Reported
Wellholedepth units:	Not Reported		

Ground-water levels, Number of Measurements: 0

6
South
1/2 - 1 Mile
Higher

Site ID:	3-0004047	**AQUIFLOW**	**4742**
Groundwater Flow:	SE		
Water Table Depth:	Shallowest: 6.5 ft. Deepest: 7.5 ft.		
Date:	06/08/1992		

7
ENE
1/2 - 1 Mile
Lower

FED USGS **USGS40000475966**

Org. Identifier:	USGS-MA		
Formal name:	USGS Massachusetts Water Science Center		
Monloc Identifier:	USGS-423017071155101		
Monloc name:	MA-A4W 2		
Monloc type:	Well		
Monloc desc:	Not Reported		
Huc code:	01070002	Drainagearea value:	Not Reported
Drainagearea Units:	Not Reported	Contrib drainagearea:	Not Reported
Contrib drainagearea units:	Not Reported	Latitude:	42.5048164
Longitude:	-71.2636683	Sourcemap scale:	Not Reported
Horiz Acc measure:	5	Horiz Acc measure units:	seconds
Horiz Collection method:	Interpolated from map		
Horiz coord refsys:	NAD83	Vert measure val:	140.00
Vert measure units:	feet	Vertacc measure val:	10
Vert accmeasure units:	feet		
Vertcollection method:	Interpolated from topographic map		
Vert coord refsys:	NGVD29	Countrycode:	US
Aquifername:	Not Reported		
Formation type:	Not Reported		

Aquifer type:	Not Reported		
Construction date:	1935	Welldepth:	42
Welldepth units:	ft	Wellholedepth:	Not Reported
Wellholedepth units:	Not Reported		

Ground-water levels, Number of Measurements: 0

8
South
1/2 - 1 Mile
Lower

FED USGS **USGS40000475660**

Org. Identifier:	USGS-MA		
Formal name:	USGS Massachusetts Water Science Center		
Monloc Identifier:	USGS-422923071163501		
Monloc name:	MA-A4W 41		
Monloc type:	Well		
Monloc desc:	Not Reported		
Huc code:	01070002	Drainagearea value:	Not Reported
Drainagearea Units:	Not Reported	Contrib drainagearea:	Not Reported
Contrib drainagearea units:	Not Reported	Latitude:	42.4898165
Longitude:	-71.2758908	Sourcemap scale:	Not Reported
Horiz Acc measure:	5	Horiz Acc measure units:	seconds
Horiz Collection method:	Interpolated from map		
Horiz coord refsys:	NAD83	Vert measure val:	120.00
Vert measure units:	feet	Vertacc measure val:	10
Vert accmeasure units:	feet		
Vertcollection method:	Interpolated from topographic map		
Vert coord refsys:	NGVD29	Countrycode:	US
Aquifername:	Not Reported		
Formation type:	Not Reported		
Aquifer type:	Not Reported		
Construction date:	1953	Welldepth:	15
Welldepth units:	ft	Wellholedepth:	Not Reported
Wellholedepth units:	Not Reported		

Ground-water levels, Number of Measurements: 0

C9
South
1/2 - 1 Mile
Lower

AQUIFLOW **4758**

Site ID:	3-0000551
Groundwater Flow:	SSE
Water Table Depth:	Shallowest: 7.06 ft. Deepest: 9.15 ft.
Date:	08/02/1995

C10
SSE
1/2 - 1 Mile
Lower

AQUIFLOW **4759**

Site ID:	3-0000222
Groundwater Flow:	S
Water Table Depth:	Shallowest: 9.6 ft. Deepest: 11.8 ft.
Date:	09/7/1988

C11
SSE
1/2 - 1 Mile
Lower

AQUIFLOW **4760**

Site ID:	3-0000660
Groundwater Flow:	S
Water Table Depth:	Depth: 7.0 ft.
Date:	Not Reported

Map ID Direction Distance Elevation	Database	EDR ID Number
C12 **SSE** **1/2 - 1 Mile** **Lower**	**FED USGS**	**USGS40000475656**

Org. Identifier:	USGS-MA		
Formal name:	USGS Massachusetts Water Science Center		
Monloc Identifier:	USGS-422922071162201		
Monloc name:	MA-A4W 54		
Monloc type:	Well		
Monloc desc:	Not Reported		
Huc code:	01070002	Drainagearea value:	Not Reported
Drainagearea Units:	Not Reported	Contrib drainagearea:	Not Reported
Contrib drainagearea units:	Not Reported	Latitude:	42.4895388
Longitude:	-71.2722796	Sourcemap scale:	Not Reported
Horiz Acc measure:	5	Horiz Acc measure units:	seconds
Horiz Collection method:	Interpolated from map		
Horiz coord refsys:	NAD83	Vert measure val:	125.00
Vert measure units:	feet	Vertacc measure val:	10
Vert accmeasure units:	feet		
Vertcollection method:	Interpolated from topographic map		
Vert coord refsys:	NGVD29	Countrycode:	US
Aquifername:	Not Reported		
Formation type:	Bedrock		
Aquifer type:	Not Reported		
Construction date:	1961	Welldepth:	200
Welldepth units:	ft	Wellholedepth:	Not Reported
Wellholedepth units:	Not Reported		

Ground-water levels, Number of Measurements: 0

D13 **ESE** **1/2 - 1 Mile** **Lower**	**MA WELLS**	**MA7000000004169**	

Objectid:	360		
Fac name:	Not Reported		
Address:	Not Reported		
Town:	BEDFORD	Region:	3
Rtn:	Not Reported	Hw id:	Not Reported
Sw id:	Not Reported		
Sseis id:	0		
Npdes id:	Not Reported	Air:	Not Reported
Gwd:	Not Reported	Hwr:	Not Reported
Lqg ma:	Not Reported	Lqg rcra:	Not Reported
Lqtu:	Not Reported	Tsdf:	Not Reported
Swd:	Not Reported		
Fac id:	0		
Source id:	3023000-01G	Site name:	WELL # 1 (PAGE SCHOOL G.P. WELL)
Latitude:	42.49490375		
Longitude:	-71.25969693		
Type:	GW	Zii num:	0
Pws id:	3023000	Site id:	MA7000000004169

Objectid:	360		
Source id:	3023000-01G		
Base Map:	Not applicable (NA)		
L acc est:	Estimated horizontal accuracy is+/-100 ft (30.5m)	L type:	Approximate location of public water supply (PWS) groundw
L meth:	Feature located using GPS Coarse Acquisition Code: Uncorrected; single position		
L src 1:	SV		
L src 2:	Not Reported		
L src 3:	Not Reported		

Objectid:	2639		
Source id:	3023000-01G	Pws name:	BEDFORD WATER DEPT.
S name:	WELL # 1 (PAGE SCHOOL G.P. WELL)	Pws status:	A
S status:	A	Pws class:	Community surface and groundwater sources
S availabi:	INACT		

D14
ESE **FED USGS** **USGS40000475779**
1/2 - 1 Mile
Lower

Org. Identifier:	USGS-MA		
Formal name:	USGS Massachusetts Water Science Center		
Monloc Identifier:	USGS-422942071153601		
Monloc name:	MA-A4W 12		
Monloc type:	Well		
Monloc desc:	Not Reported		
Huc code:	01070002	Drainagearea value:	Not Reported
Drainagearea Units:	Not Reported	Contrib drainagearea:	Not Reported
Contrib drainagearea units:	Not Reported	Latitude:	42.4950943
Longitude:	-71.2595014	Sourcemap scale:	Not Reported
Horiz Acc measure:	1	Horiz Acc measure units:	seconds
Horiz Collection method:	Interpolated from map		
Horiz coord refsys:	NAD83	Vert measure val:	115.00
Vert measure units:	feet	Vertacc measure val:	10
Vert accmeasure units:	feet		
Vertcollection method:	Interpolated from topographic map		
Vert coord refsys:	NGVD29	Countrycode:	US
Aquifername:	Not Reported		
Formation type:	Not Reported		
Aquifer type:	Not Reported		
Construction date:	1954	Welldepth:	31
Welldepth units:	ft	Wellholedepth:	Not Reported
Wellholedepth units:	Not Reported		

Ground-water levels, Number of Measurements: 0

15
NNW **FED USGS** **USGS40000476167**
1/2 - 1 Mile
Lower

Org. Identifier:	USGS-MA		
Formal name:	USGS Massachusetts Water Science Center		
Monloc Identifier:	USGS-423049071170901		
Monloc name:	MA-A4W 130		
Monloc type:	Well		
Monloc desc:	Not Reported		
Huc code:	01070005	Drainagearea value:	Not Reported
Drainagearea Units:	Not Reported	Contrib drainagearea:	Not Reported
Contrib drainagearea units:	Not Reported	Latitude:	42.5137049
Longitude:	-71.2853358	Sourcemap scale:	24000

Horiz Acc measure:	1	Horiz Acc measure units:	seconds
Horiz Collection method:	Interpolated from map		
Horiz coord refsys:	NAD83	Vert measure val:	130.00
Vert measure units:	feet	Vertacc measure val:	5
Vert accmeasure units:	feet		
Vertcollection method:	Interpolated from topographic map		
Vert coord refsys:	NGVD29	Countrycode:	US
Aquifername:	Not Reported		
Formation type:	Not Reported		
Aquifer type:	Not Reported		
Construction date:	19541120	Welldepth:	18
Welldepth units:	ft	Wellholedepth:	18
Wellholedepth units:	ft		

Ground-water levels, Number of Measurements: 0

GEOCHECK® - PHYSICAL SETTING SOURCE MAP FINDINGS
RADON

AREA RADON INFORMATION

State Database: MA Radon

Radon Test Results

County	% of sites>4 pCi/L	Median
MIDDLESEX	26	2.2

Federal EPA Radon Zone for MIDDLESEX County: 1

Note: Zone 1 indoor average level > 4 pCi/L.
: Zone 2 indoor average level >= 2 pCi/L and <= 4 pCi/L.
: Zone 3 indoor average level < 2 pCi/L.

Federal Area Radon Information for Zip Code: 01730

Number of sites tested: 5

Area	Average Activity	% <4 pCi/L	% 4-20 pCi/L	% >20 pCi/L
Living Area - 1st Floor	Not Reported	Not Reported	Not Reported	Not Reported
Living Area - 2nd Floor	Not Reported	Not Reported	Not Reported	Not Reported
Basement	2.600 pCi/L	80%	20%	0%

PHYSICAL SETTING SOURCE RECORDS SEARCHED

TOPOGRAPHIC INFORMATION

USGS 7.5' Digital Elevation Model (DEM)
Source: United States Geologic Survey
EDR acquired the USGS 7.5' Digital Elevation Model in 2002 and updated it in 2006. The 7.5 minute DEM corresponds to the USGS 1:24,000- and 1:25,000-scale topographic quadrangle maps. The DEM provides elevation data with consistent elevation units and projection.

HYDROLOGIC INFORMATION

Flood Zone Data: This data, available in select counties across the country, was obtained by EDR in 2003 & 2011 from the Federal Emergency Management Agency (FEMA). Data depicts 100-year and 500-year flood zones as defined by FEMA.

NWI: National Wetlands Inventory. This data, available in select counties across the country, was obtained by EDR in 2002, 2005 and 2010 from the U.S. Fish and Wildlife Service.

HYDROGEOLOGIC INFORMATION

AQUIFLOW[R] Information System
Source: EDR proprietary database of groundwater flow information
EDR has developed the AQUIFLOW Information System (AIS) to provide data on the general direction of groundwater flow at specific points. EDR has reviewed reports submitted to regulatory authorities at select sites and has extracted the date of the report, hydrogeologically determined groundwater flow direction and depth to water table information.

GEOLOGIC INFORMATION

Geologic Age and Rock Stratigraphic Unit
Source: P.G. Schruben, R.E. Arndt and W.J. Bawiec, Geology of the Conterminous U.S. at 1:2,500,000 Scale - A digital representation of the 1974 P.B. King and H.M. Beikman Map, USGS Digital Data Series DDS - 11 (1994).

STATSGO: State Soil Geographic Database
Source: Department of Agriculture, Natural Resources Conservation Services
The U.S. Department of Agriculture's (USDA) Natural Resources Conservation Service (NRCS) leads the national Conservation Soil Survey (NCSS) and is responsible for collecting, storing, maintaining and distributing soil survey information for privately owned lands in the United States. A soil map in a soil survey is a representation of soil patterns in a landscape. Soil maps for STATSGO are compiled by generalizing more detailed (SSURGO) soil survey maps.

SSURGO: Soil Survey Geographic Database
Source: Department of Agriculture, Natural Resources Conservation Services (NRCS)
Telephone: 800-672-5559
SSURGO is the most detailed level of mapping done by the Natural Resources Conservation Services, mapping scales generally range from 1:12,000 to 1:63,360. Field mapping methods using national standards are used to construct the soil maps in the Soil Survey Geographic (SSURGO) database. SSURGO digitizing duplicates the original soil survey maps. This level of mapping is designed for use by landowners, townships and county natural resource planning and management.

LOCAL / REGIONAL WATER AGENCY RECORDS

FEDERAL WATER WELLS

PWS: Public Water Systems
Source: EPA/Office of Drinking Water
Telephone: 202-564-3750
Public Water System data from the Federal Reporting Data System. A PWS is any water system which provides water to at least 25 people for at least 60 days annually. PWSs provide water from wells, rivers and other sources.

PWS ENF: Public Water Systems Violation and Enforcement Data
Source: EPA/Office of Drinking Water
Telephone: 202-564-3750
Violation and Enforcement data for Public Water Systems from the Safe Drinking Water Information System (SDWIS) after August 1995. Prior to August 1995, the data came from the Federal Reporting Data System (FRDS).

USGS Water Wells: USGS National Water Inventory System (NWIS)
This database contains descriptive information on sites where the USGS collects or has collected data on surface water and/or groundwater. The groundwater data includes information on wells, springs, and other sources of groundwater.

STATE RECORDS

Massachusetts Geographic Information System (MassGIS) Datalayers
Source: Executive Office of Environmental Affairs

Public Water Supply Database: The Public Water Supply datalayer contains the locations of public community surface and groundwater supply sources and public non-community supply sources as defined in 310 CMR 22.00.

OTHER STATE DATABASE INFORMATION

Areas of Critical Environmental Concern Datalayer: The Areas of Critical Environmental Concern (ACEC) datalayer shows the location of areas that have been designated ACECs by the Secretary of Environmental Affairs. ACEC designation requires greater environmental review of certain kinds of proposed development under state jurisdiction within the ACEC boundaries. The ACEC Program is administered by the Department of Environmental Management (DEM) on behalf of the Secretary of Environmental Affairs. The Massachusetts Coastal Zone Management (MCZM) Office managed the original Coastal ACEC Program from 1978 to 1993, and continues to play a key role in monitoring coastal ACECs. Procedures for ACEC designation and the general policies governing the effects of designation are contained in the ACEC regulations (301 CMR 12.00). The ACEC datalayer has been compiled by MCZM and DEM and includes both coastal and inland areas.

EPA Designated Sole Source Aquifers Datalayer: The Sole Source Aquifer datalayer was compiled by the Department of Environmental Protection (DEP) Division of Water Supply (DWS). Seven Sole Source Aquifers have been designated by the US Environmental Protection Agency (EPA) for Massachusetts. A Sole Source Aquifer (SSA) is an aquifer designated by US EPA as the sole or principal source of drinking water for a given aquifer service area; that is, an aquifer which is needed to supply 50% or more of the drinking water for that area and for which there are no reasonably available alternative sources should that aquifer become contaminated. The aquifers were defined by a EPA hydrogeologist.

Aquifers Datalayer: MassGIS produced an aquifer datalayer composed of 20 individual panels, generally based on the boundaries of the major drainage basins. Areas of high and medium yield were mapped. This datalayer includes polygon attribute coding to help in the identification of areas in which cleanup of hazardous waste sites must meet drinking water standards, as defined in the Massachusetts Contingency Plan (MCP) (310 CMR 40.00000).

Non-Potential Drinking Water Source Areas: Non-Potential Drinking Water Source Areas (NPDWSA) are regulatory in nature, representing one of many considerations used in determining the standards to which ground water must be cleaned in the event of a release of oil or hazardous material. NPDWSAs are not based on existing water quality and do not indicate poor ambient conditions.

DEP Approved Zone IIs Datalayer: The Department of Environmental Protection (DEP) approved Zone IIs datalayer was compiled by the DEP Division of Water Supply (DWS). The database contains 281 approved Zone IIs statewide. As stated in 310 CMR 22.02, a Zone II is "that area of an aquifer which contributes water to a well under the most severe pumping and recharge conditions that can be realistically anticipated (180 days of pumping at safe yield, with no recharge from precipitation.) It is bounded by the groundwater divides which result from pumping the well and by the contact of the aquifer with less permeable materials such as till or bedrock. In some cases, streams or lakes may act as recharge boundaries. In all cases, Zone IIs shall extend up gradient to its point of intersection with prevailing hydrogeologic boundaries (a groundwater flow divide, a contact with till or bedrock, or a recharge boundary)." These data are used in association with the Public Water Supplies datalayer. The following describes certain unique features of this association.

- Any proposed new well which will pump at least 100,000 gallons per day must have a Zone II delineation completed and approved by DEP prior to the well coming on line.
- Additionally, a new source may not be on-line yet, but other, older wells may fall within its Zone II boundary.
- Further, existing wells must have a Zone II delineated as a condition of receiving a water withdrawal permit under the Water Management Act.

PHYSICAL SETTING SOURCE RECORDS SEARCHED

RADON

State Database: MA Radon
Source: Department of Health
Telephone: 413-586-7525
Radon Test Results

Area Radon Information
Source: USGS
Telephone: 703-356-4020
The National Radon Database has been developed by the U.S. Environmental Protection Agency (USEPA) and is a compilation of the EPA/State Residential Radon Survey and the National Residential Radon Survey. The study covers the years 1986 - 1992. Where necessary data has been supplemented by information collected at private sources such as universities and research institutions.

EPA Radon Zones
Source: EPA
Telephone: 703-356-4020
Sections 307 & 309 of IRAA directed EPA to list and identify areas of U.S. with the potential for elevated indoor radon levels.

OTHER

Airport Landing Facilities: Private and public use landing facilities
Source: Federal Aviation Administration, 800-457-6656

Epicenters: World earthquake epicenters, Richter 5 or greater
Source: Department of Commerce, National Oceanic and Atmospheric Administration

Earthquake Fault Lines: The fault lines displayed on EDR's Topographic map are digitized quaternary faultlines, prepared in 1975 by the United State Geological Survey

STREET AND ADDRESS INFORMATION

© 2010 Tele Atlas North America, Inc. All rights reserved. This material is proprietary and the subject of copyright protection and other intellectual property rights owned by or licensed to Tele Atlas North America, Inc. The use of this material is subject to the terms of a license agreement. You will be held liable for any unauthorized copying or disclosure of this material.

ATTACHMENT C:
AERIAL PHOTOGRAPHS

Bedford
1 Lewis Road
Bedford, MA 01730

Inquiry Number: 4096619.5
October 07, 2014

The EDR Aerial Photo Decade Package

6 Armstrong Road, 4th Floor
Shelton, Connecticut 06484
Toll Free: 800.352.0050
www.edrnet.com

EDR Aerial Photo Decade Package

Environmental Data Resources, Inc. (EDR) Aerial Photo Decade Package is a screening tool designed to assist environmental professionals in evaluating potential liability on a target property resulting from past activities. EDR's professional researchers provide digitally reproduced historical aerial photographs, and when available, provide one photo per decade.

When delivered electronically by EDR, the aerial photo images included with this report are for ONE TIME USE ONLY. Further reproduction of these aerial photo images is prohibited without permission from EDR. For more information contact your EDR Account Executive.

Thank you for your business.
Please contact EDR at 1-800-352-0050
with any questions or comments.

Disclaimer - Copyright and Trademark Notice

This Report contains certain information obtained from a variety of public and other sources reasonably available to Environmental Data Resources, Inc. It cannot be concluded from this Report that coverage information for the target and surrounding properties does not exist from other sources. **NO WARRANTY EXPRESSED OR IMPLIED, IS MADE WHATSOEVER IN CONNECTION WITH THIS REPORT. ENVIRONMENTAL DATA RESOURCES, INC. SPECIFICALLY DISCLAIMS THE MAKING OF ANY SUCH WARRANTIES, INCLUDING WITHOUT LIMITATION, MERCHANTABILITY OR FITNESS FOR A PARTICULAR USE OR PURPOSE. ALL RISK IS ASSUMED BY THE USER. IN NO EVENT SHALL ENVIRONMENTAL DATA RESOURCES, INC. BE LIABLE TO ANYONE, WHETHER ARISING OUT OF ERRORS OR OMISSIONS, NEGLIGENCE, ACCIDENT OR ANY OTHER CAUSE, FOR ANY LOSS OF DAMAGE, INCLUDING, WITHOUT LIMITATION, SPECIAL, INCIDENTAL, CONSEQUENTIAL, OR EXEMPLARY DAMAGES. ANY LIABILITY ON THE PART OF ENVIRONMENTAL DATA RESOURCES, INC. IS STRICTLY LIMITED TO A REFUND OF THE AMOUNT PAID FOR THIS REPORT.** Purchaser accepts this Report AS IS. Any analyses, estimates, ratings, environmental risk levels or risk codes provided in this Report are provided for illustrative purposes only, and are not intended to provide, nor should they be interpreted as providing any facts regarding, or prediction or forecast of, any environmental risk for any property. Only a Phase I Environmental Site Assessment performed by an environmental professional can provide information regarding the environmental risk for any property. Additionally, the information provided in this Report is not to be construed as legal advice.

Copyright 2014 by Environmental Data Resources, Inc. All rights reserved. Reproduction in any media or format, in whole or in part, of any report or map of Environmental Data Resources, Inc., or its affiliates, is prohibited without prior written permission.

EDR and its logos (including Sanborn and Sanborn Map) are trademarks of Environmental Data Resources, Inc. or its affiliates. All other trademarks used herein are the property of their respective owners.

Date EDR Searched Historical Sources:

Aerial Photography October 07, 2014

Target Property:

1 Lewis Road

Bedford, MA 01730

Year	***Scale***	***Details***	***Source***
1938	Aerial Photograph. Scale: 1"=500'	Flight Date: November 01, 1938	EDR
1952	Aerial Photograph. Scale: 1"=500'	Flight Date: July 07, 1952	EDR
1957	Aerial Photograph. Scale: 1"=500'	Flight Date: April 22, 1957	EDR
1963	Aerial Photograph. Scale: 1"=500'	Flight Date: April 27, 1963	EDR
1969	Aerial Photograph. Scale: 1"=500'	Flight Date: April 26, 1969	EDR
1978	Aerial Photograph. Scale: 1"=500'	Flight Date: January 01, 1978	USGS
1980	Aerial Photograph. Scale: 1"=500'	Flight Date: January 01, 1980	USDA
1985	Aerial Photograph. Scale: 1"=500'	Flight Date: January 01, 1985	USGS
1995	Aerial Photograph. Scale: 1"=500'	DOQQ - acquisition dates: March 29, 1995	USGS/DOQQ
2006	Aerial Photograph. Scale: 1"=500'	Flight Year: 2006	USDA/NAIP
2008	Aerial Photograph. Scale: 1"=500'	Flight Year: 2008	USDA/NAIP
2010	Aerial Photograph. Scale: 1"=500'	Flight Year: 2010	USDA/NAIP
2012	Aerial Photograph. Scale: 1"=500'	Flight Year: 2012	USDA/NAIP

Site
INQUIRY #: 4096619.5
YEAR: 1938
= 500'
N
EDR

Site
INQUIRY #: 4096619.5
YEAR: 1952
= 500'
N
EDR

Site
INQUIRY #: 4096619.5
YEAR: 1957
= 500'
N
EDR

Site
INQUIRY #: 4096619.5
YEAR: 1963
= 500'
N
EDR

Site
INQUIRY #: 4096619.5
YEAR: 1969
= 500'
N
EDR

Site
INQUIRY #: 4096619.5
YEAR: 1978
= 500'
N
EDR

Site
INQUIRY #: 4096619.5
YEAR: 1980
= 500'
N
EDR

Site
INQUIRY #: 4096619.5
YEAR: 1985
= 500'
N
EDR

Site
INQUIRY #: 4096619.5
YEAR: 1995
= 500'
N
EDR

Site
INQUIRY #: 4096619.5
YEAR: 2006
= 500'
N
EDR

Site
INQUIRY #: 4096619.5
YEAR: 2008
= 500'
N
EDR

Site
INQUIRY #: 4096619.5
YEAR: 2010
= 500'
N
EDR

Site
INQUIRY #: 4096619.5
YEAR: 2012
= 500'
N
EDR

ATTACHMENT D:
HISTORICAL TOPOGRAPHIC MAPS

Bedford
1 Lewis Road
Bedford, MA 01730

Inquiry Number: 4114083.3
October 23, 2014

EDR Historical Topographic Map Report

6 Armstrong Road, 4th Floor
Shelton, Connecticut 06484
Toll Free: 800.352.0050
www.edrnet.com

EDR Historical Topographic Map Report

Environmental Data Resources, Inc.s (EDR) Historical Topographic Map Report is designed to assist professionals in evaluating potential liability on a target property resulting from past activities. EDRs Historical Topographic Map Report includes a search of a collection of public and private color historical topographic maps, dating back to the early 1900s.

Thank you for your business.
Please contact EDR at 1-800-352-0050
with any questions or comments.

Disclaimer - Copyright and Trademark Notice

This Report contains certain information obtained from a variety of public and other sources reasonably available to Environmental Data Resources, Inc. It cannot be concluded from this Report that coverage information for the target and surrounding properties does not exist from other sources. **NO WARRANTY EXPRESSED OR IMPLIED, IS MADE WHATSOEVER IN CONNECTION WITH THIS REPORT. ENVIRONMENTAL DATA RESOURCES, INC. SPECIFICALLY DISCLAIMS THE MAKING OF ANY SUCH WARRANTIES, INCLUDING WITHOUT LIMITATION, MERCHANTABILITY OR FITNESS FOR A PARTICULAR USE OR PURPOSE. ALL RISK IS ASSUMED BY THE USER. IN NO EVENT SHALL ENVIRONMENTAL DATA RESOURCES, INC. BE LIABLE TO ANYONE, WHETHER ARISING OUT OF ERRORS OR OMISSIONS, NEGLIGENCE, ACCIDENT OR ANY OTHER CAUSE, FOR ANY LOSS OF DAMAGE, INCLUDING, WITHOUT LIMITATION, SPECIAL, INCIDENTAL, CONSEQUENTIAL, OR EXEMPLARY DAMAGES. ANY LIABILITY ON THE PART OF ENVIRONMENTAL DATA RESOURCES, INC. IS STRICTLY LIMITED TO A REFUND OF THE AMOUNT PAID FOR THIS REPORT.** Purchaser accepts this Report AS IS. Any analyses, estimates, ratings, environmental risk levels or risk codes provided in this Report are provided for illustrative purposes only, and are not intended to provide, nor should they be interpreted as providing any facts regarding, or prediction or forecast of, any environmental risk for any property. Only a Phase I Environmental Site Assessment performed by an environmental professional can provide information regarding the environmental risk for any property. Additionally, the information provided in this Report is not to be construed as legal advice.

Copyright 2014 by Environmental Data Resources, Inc. All rights reserved. Reproduction in any media or format, in whole or in part, of any report or map of Environmental Data Resources, Inc., or its affiliates, is prohibited without prior written permission.

EDR and its logos (including Sanborn and Sanborn Map) are trademarks of Environmental Data Resources, Inc. or its affiliates. All other trademarks used herein are the property of their respective owners.

Historical Topographic Map

N	TARGET QUAD NAME: LOWELL MAP YEAR: 1893 SERIES: 15 SCALE: 1:62500	SITE NAME: Bedford ADDRESS: 1 Lewis Road Bedford, MA 01730 LAT/LONG: 42.501 / -71.2765	CLIENT: Tetra Tech Rizzo CONTACT: Kaitlyne Cullinane INQUIRY#: 4114083.3 RESEARCH DATE: 10/23/2014

Historical Topographic Map

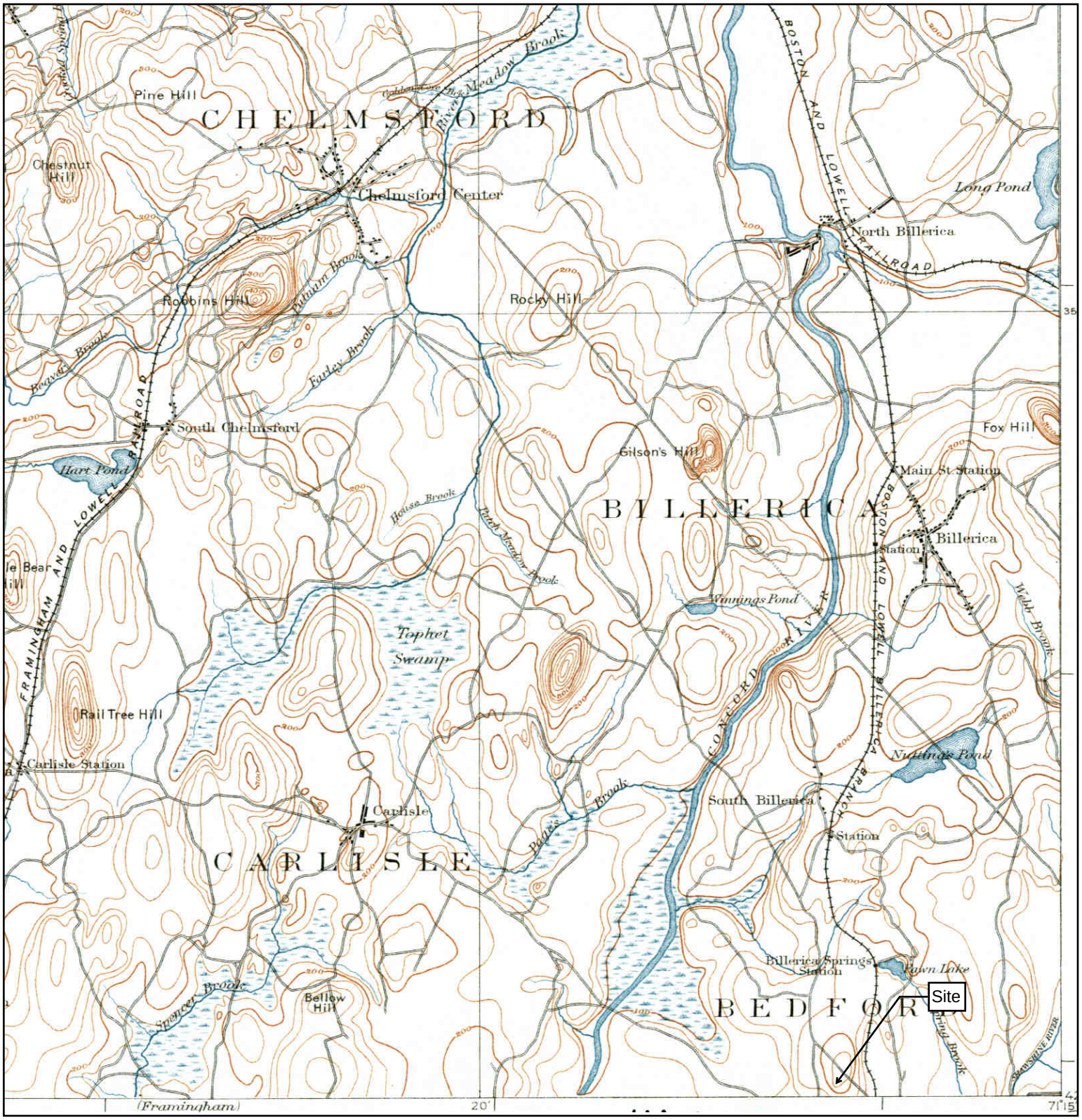

N	TARGET QUAD NAME: LOWELL MAP YEAR: 1935 SERIES: 15 SCALE: 1:62500	SITE NAME: Bedford ADDRESS: 1 Lewis Road Bedford, MA 01730 LAT/LONG: 42.501 / -71.2765	CLIENT: Tetra Tech Rizzo CONTACT: Kaitlyne Cullinane INQUIRY#: 4114083.3 RESEARCH DATE: 10/23/2014

Historical Topographic Map

N	TARGET QUAD NAME: BILLERICA MAP YEAR: 1941 PRELIMINARY SERIES: 7.5 SCALE: 1:31680	SITE NAME: Bedford ADDRESS: 1 Lewis Road Bedford, MA 01730 LAT/LONG: 42.501 / -71.2765	CLIENT: Tetra Tech Rizzo CONTACT: Kaitlyne Cullinane INQUIRY#: 4114083.3 RESEARCH DATE: 10/23/2014

Historical Topographic Map

N	TARGET QUAD NAME: BILLERICA MAP YEAR: 1949 SERIES: 7.5 SCALE: 1:25000	SITE NAME: Bedford ADDRESS: 1 Lewis Road Bedford, MA 01730 LAT/LONG: 42.501 / -71.2765	CLIENT: Tetra Tech Rizzo CONTACT: Kaitlyne Cullinane INQUIRY#: 4114083.3 RESEARCH DATE: 10/23/2014

Historical Topographic Map

N	TARGET QUAD NAME: BILLERICA MAP YEAR: 1965 SERIES: 7.5 SCALE: 1:24000	SITE NAME: Bedford ADDRESS: 1 Lewis Road Bedford, MA 01730 LAT/LONG: 42.501 / -71.2765	CLIENT: Tetra Tech Rizzo CONTACT: Kaitlyne Cullinane INQUIRY#: 4114083.3 RESEARCH DATE: 10/23/2014

Historical Topographic Map

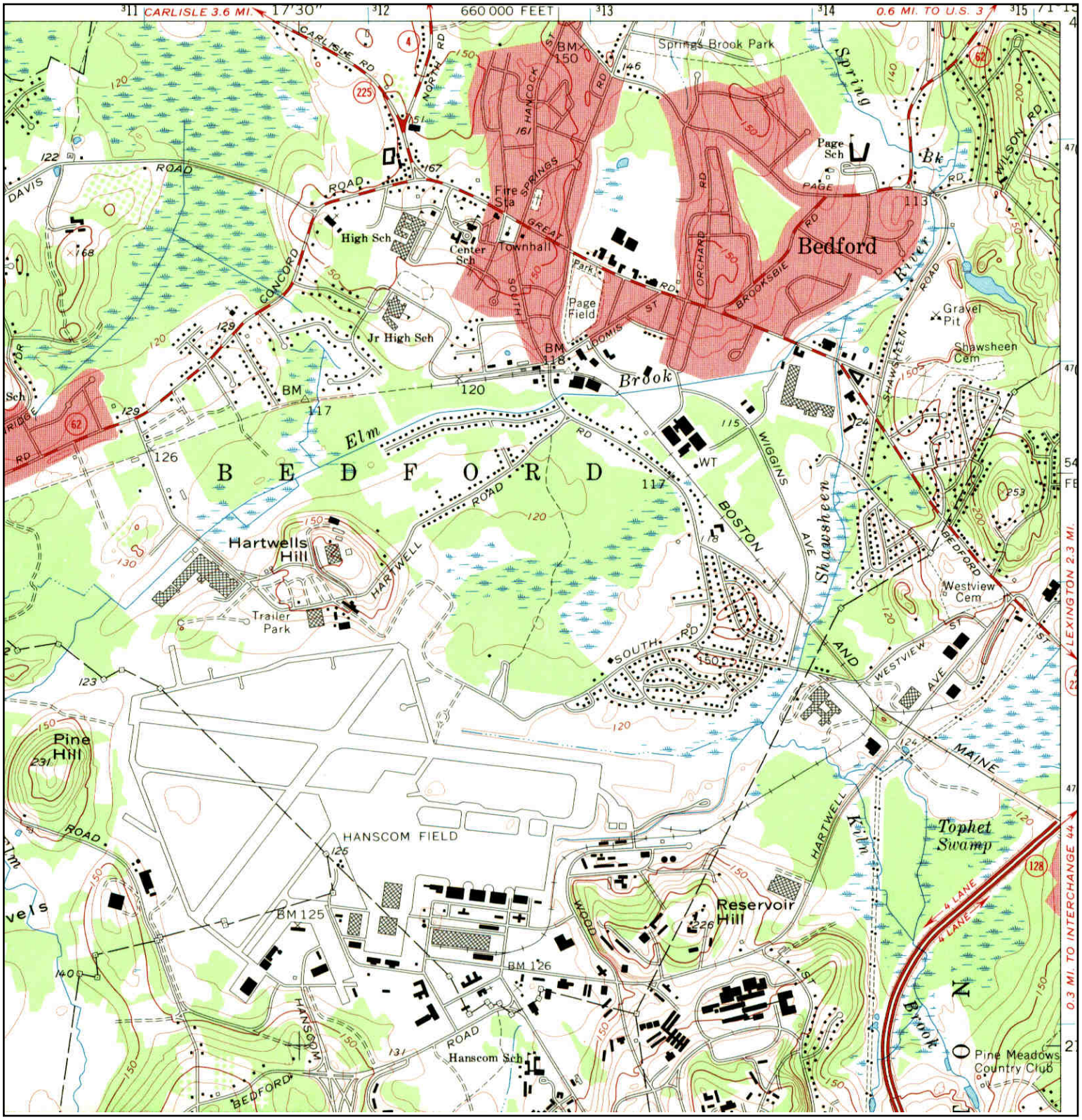

N	ADJOINING QUAD NAME: CONCORD MAP YEAR: 1970 SERIES: 7.5 SCALE: 1:24000	SITE NAME: Bedford ADDRESS: 1 Lewis Road Bedford, MA 01730 LAT/LONG: 42.501 / -71.2765	CLIENT: Tetra Tech Rizzo CONTACT: Kaitlyne Cullinane INQUIRY#: 4114083.3 RESEARCH DATE: 10/23/2014

Historical Topographic Map

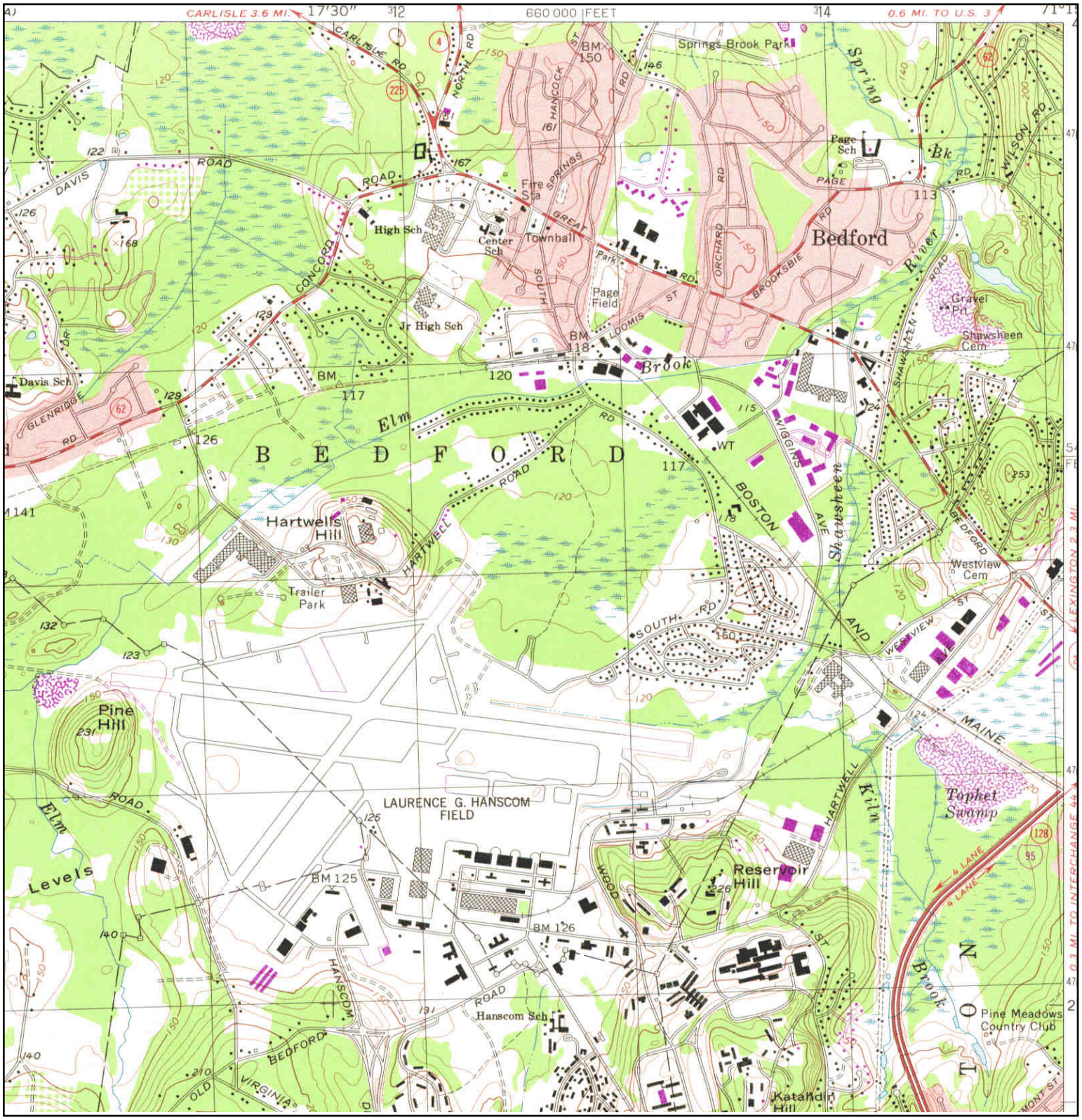

N	ADJOINING QUAD NAME: CONCORD MAP YEAR: 1979 PHOTOREVISED FROM :1970 SERIES: 7.5 SCALE: 1:25000	SITE NAME: Bedford ADDRESS: 1 Lewis Road Bedford, MA 01730 LAT/LONG: 42.501 / -71.2765	CLIENT: Tetra Tech Rizzo CONTACT: Kaitlyne Cullinane INQUIRY#: 4114083.3 RESEARCH DATE: 10/23/2014

Historical Topographic Map

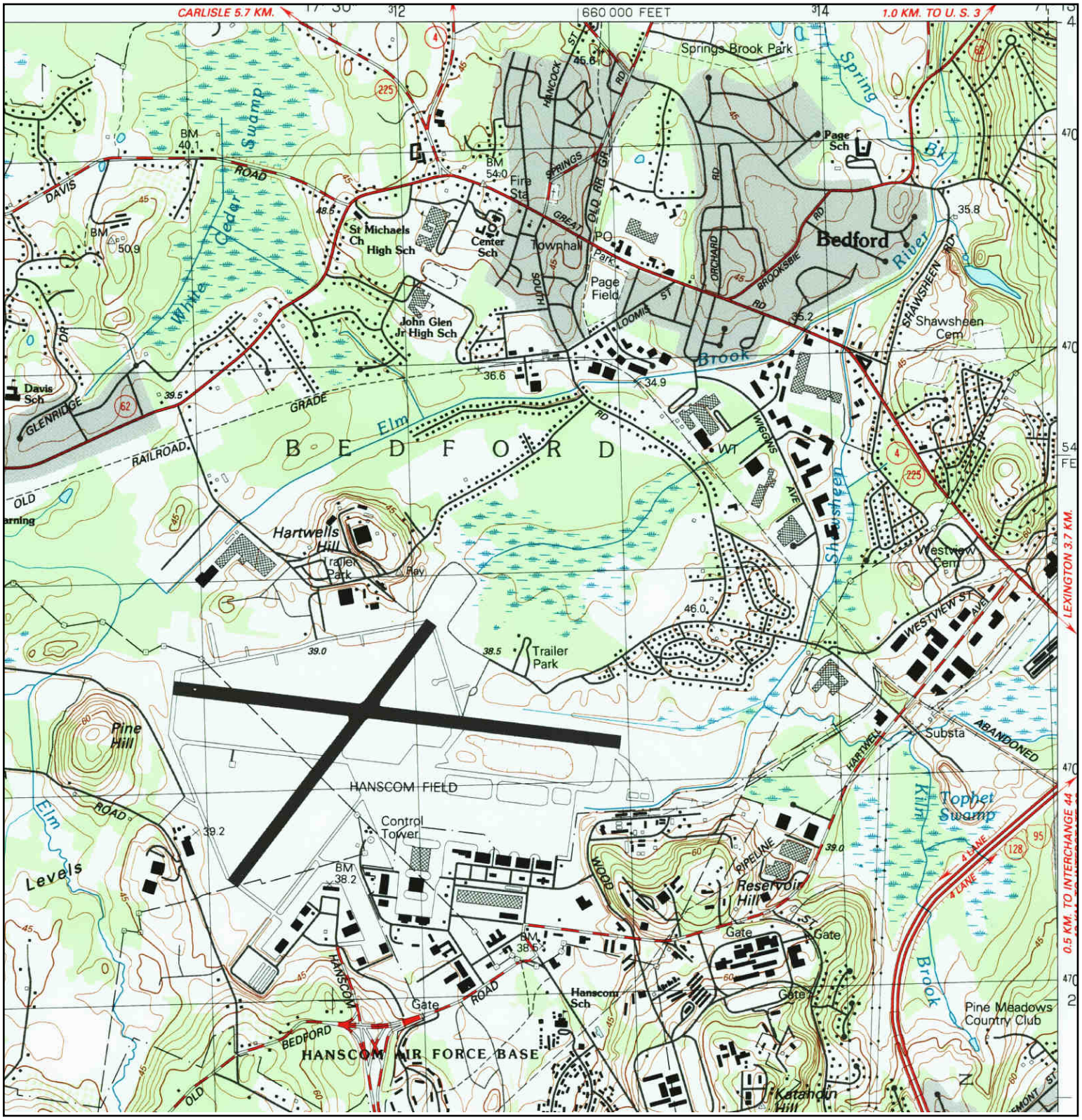

N	ADJOINING QUAD NAME: MAYNARD MAP YEAR: 1987 SERIES: 7.5 SCALE: 1:25000	SITE NAME: Bedford ADDRESS: 1 Lewis Road Bedford, MA 01730 LAT/LONG: 42.501 / -71.2765	CLIENT: Tetra Tech Rizzo CONTACT: Kaitlyne Cullinane INQUIRY#: 4114083.3 RESEARCH DATE: 10/23/2014

Historical Topographic Map

N	TARGET QUAD NAME: BILLERICA MAP YEAR: 1979 PHOTOREVISED FROM :1965 SERIES: 7.5 SCALE: 1:25000	SITE NAME: Bedford ADDRESS: 1 Lewis Road Bedford, MA 01730 LAT/LONG: 42.501 / -71.2765	CLIENT: Tetra Tech Rizzo CONTACT: Kaitlyne Cullinane INQUIRY#: 4114083.3 RESEARCH DATE: 10/23/2014

Historical Topographic Map

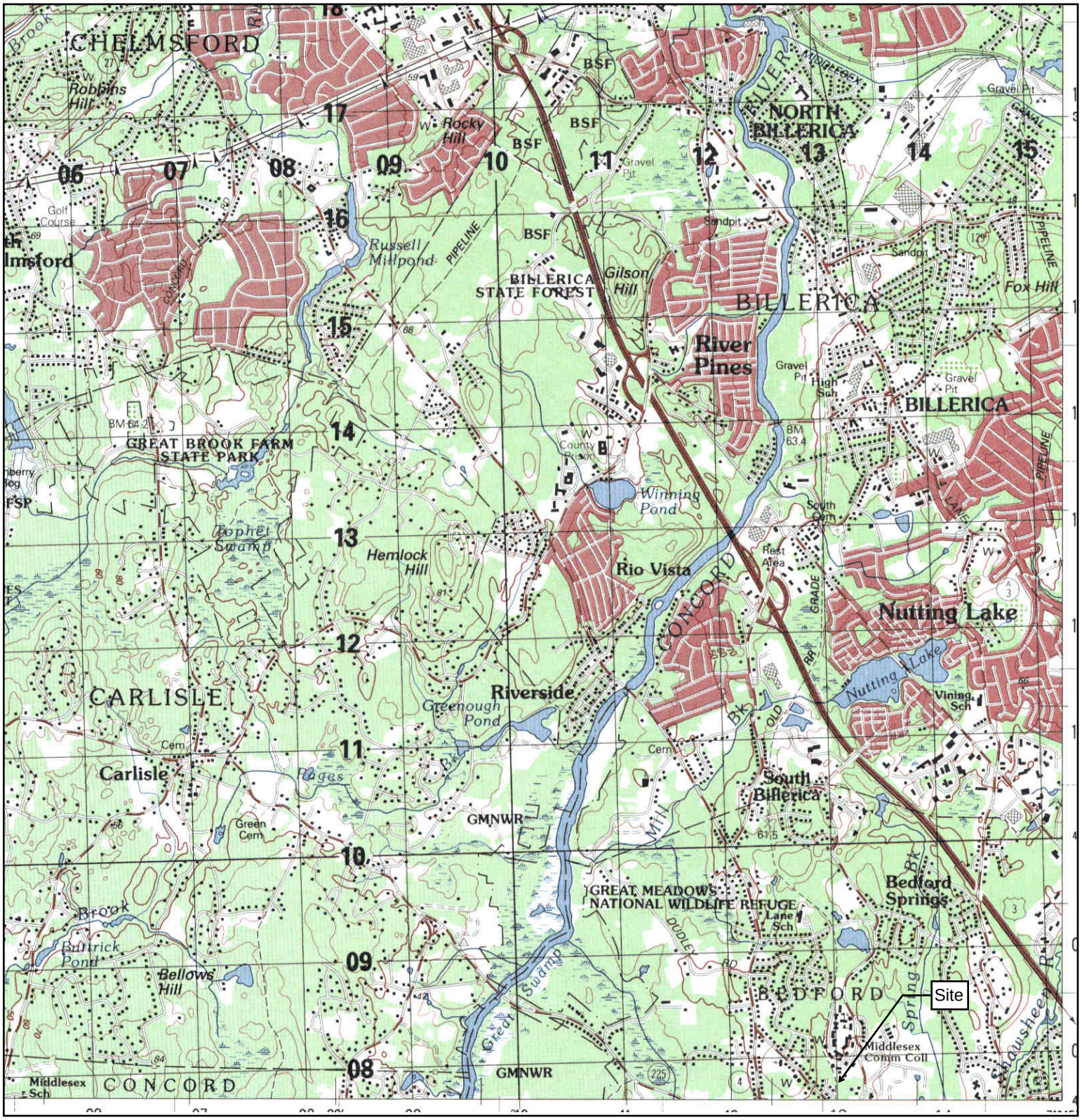

N	TARGET QUAD NAME: LOWELL MAP YEAR: 1985 SERIES: 15 SCALE: 1:50000	SITE NAME: Bedford ADDRESS: 1 Lewis Road Bedford, MA 01730 LAT/LONG: 42.501 / -71.2765	CLIENT: Tetra Tech Rizzo CONTACT: Kaitlyne Cullinane INQUIRY#: 4114083.3 RESEARCH DATE: 10/23/2014

Historical Topographic Map

N	TARGET QUAD NAME: BILLERICA MAP YEAR: 1987 SERIES: 7.5 SCALE: 1:25000	SITE NAME: Bedford ADDRESS: 1 Lewis Road Bedford, MA 01730 LAT/LONG: 42.501 / -71.2765	CLIENT: Tetra Tech Rizzo CONTACT: Kaitlyne Cullinane INQUIRY#: 4114083.3 RESEARCH DATE: 10/23/2014

Historical Topographic Map

N	ADJOINING QUAD NAME: FRAMINGHAM MAP YEAR: 1894 SERIES: 15 SCALE: 1:62500	SITE NAME: Bedford ADDRESS: 1 Lewis Road Bedford, MA 01730 LAT/LONG: 42.501 / -71.2765	CLIENT: Tetra Tech Rizzo CONTACT: Kaitlyne Cullinane INQUIRY#: 4114083.3 RESEARCH DATE: 10/23/2014

Historical Topographic Map

N	ADJOINING QUAD NAME: FRAMINGHAM MAP YEAR: 1915 SERIES: 15 SCALE: 1:62500	SITE NAME: Bedford ADDRESS: 1 Lewis Road Bedford, MA 01730 LAT/LONG: 42.501 / -71.2765	CLIENT: Tetra Tech Rizzo CONTACT: Kaitlyne Cullinane INQUIRY#: 4114083.3 RESEARCH DATE: 10/23/2014

Historical Topographic Map

N	ADJOINING QUAD NAME: CONCORD MAP YEAR: 1943 SERIES: 7.5 SCALE: 1:31680	SITE NAME: Bedford ADDRESS: 1 Lewis Road Bedford, MA 01730 LAT/LONG: 42.501 / -71.2765	CLIENT: Tetra Tech Rizzo CONTACT: Kaitlyne Cullinane INQUIRY#: 4114083.3 RESEARCH DATE: 10/23/2014

Historical Topographic Map

N	ADJOINING QUAD NAME: CONCORD MAP YEAR: 1949 SERIES: 7.5 SCALE: 1:25000	SITE NAME: Bedford ADDRESS: 1 Lewis Road Bedford, MA 01730 LAT/LONG: 42.501 / -71.2765	CLIENT: Tetra Tech Rizzo CONTACT: Kaitlyne Cullinane INQUIRY#: 4114083.3 RESEARCH DATE: 10/23/2014

Historical Topographic Map

N	ADJOINING QUAD NAME: CONCORD MAP YEAR: 1950 SERIES: 7.5 SCALE: 1:24000	SITE NAME: Bedford ADDRESS: 1 Lewis Road Bedford, MA 01730 LAT/LONG: 42.501 / -71.2765	CLIENT: Tetra Tech Rizzo CONTACT: Kaitlyne Cullinane INQUIRY#: 4114083.3 RESEARCH DATE: 10/23/2014

Historical Topographic Map

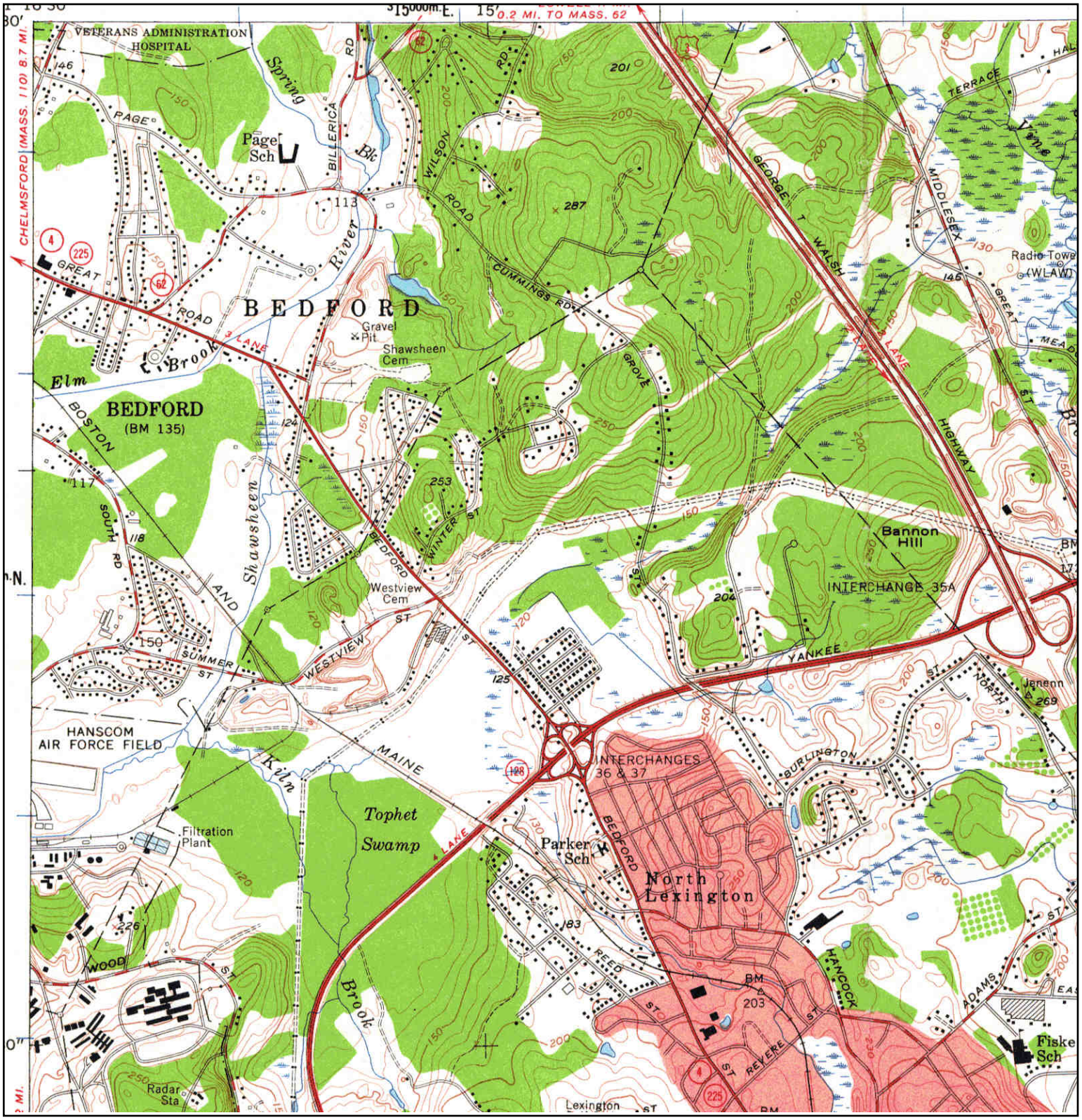

N	ADJOINING QUAD NAME: BOSTON VICINITY 1 OF 4 MAP YEAR: 1958 SERIES: 7.5 SCALE: 1:31680	SITE NAME: Bedford ADDRESS: 1 Lewis Road Bedford, MA 01730 LAT/LONG: 42.501 / -71.2765	CLIENT: Tetra Tech Rizzo CONTACT: Kaitlyne Cullinane INQUIRY#: 4114083.3 RESEARCH DATE: 10/23/2014

Historical Topographic Map

N	ADJOINING QUAD NAME: CONCORD MAP YEAR: 1958 SERIES: 7.5 SCALE: 1:24000	SITE NAME: Bedford ADDRESS: 1 Lewis Road Bedford, MA 01730 LAT/LONG: 42.501 / -71.2765	CLIENT: Tetra Tech Rizzo CONTACT: Kaitlyne Cullinane INQUIRY#: 4114083.3 RESEARCH DATE: 10/23/2014

ATTACHMENT E:
CERTIFIED SANBORN MAP REPORT

Bedford
1 Lewis Road
Bedford, MA 01730

Inquiry Number: 4096619.3
October 06, 2014

Certified Sanborn® Map Report

6 Armstrong Road, 4th Floor
Shelton, Connecticut 06484
Toll Free: 800.352.0050
www.edrnet.com

Certified Sanborn® Map Report

10/06/14

Site Name:	**Client Name:**
Bedford	Tetra Tech Rizzo
1 Lewis Road	One Grant Street
Bedford, MA 01730	Framingham, MA 01701
EDR Inquiry # 4096619.3	Contact: Kaitlyne Cullinane

The Sanborn Library has been searched by EDR and maps covering the target property location as provided by Tetra Tech Rizzo were identified for the years listed below. The Sanborn Library is the largest, most complete collection of fire insurance maps. The collection includes maps from Sanborn, Bromley, Perris & Browne, Hopkins, Barlow, and others. Only Environmental Data Resources Inc. (EDR) is authorized to grant rights for commercial reproduction of maps by the Sanborn Library LLC, the copyright holder for the collection. Results can be authenticated by visiting www.edrnet.com/sanborn.

The Sanborn Library is continually enhanced with newly identified map archives. This report accesses all maps in the collection as of the day this report was generated.

Certified Sanborn Results:

Site Name:	Bedford
Address:	1 Lewis Road
City, State, Zip:	Bedford, MA 01730
Cross Street:	
P.O. #	NA
Project:	143-1298-15001
Certification #	EAE8-4612-96DC

UNMAPPED PROPERTY

This report certifies that the complete holdings of the Sanborn Library, LLC collection have been searched based on client supplied target property information, and fire insurance maps covering the target property were not found.

Sanborn® Library search results
Certification # EAE8-4612-96DC

The Sanborn Library includes more than 1.2 million fire insurance maps from Sanborn, Bromley, Perris & Browne, Hopkins, Barlow and others which track historical property usage in approximately 12,000 American cities and towns. Collections searched:

- ✔ Library of Congress
- ✔ University Publications of America
- ✔ EDR Private Collection

The Sanborn Library LLC Since 1866™

Limited Permission To Make Copies

Tetra Tech Rizzo (the client) is permitted to make up to FIVE photocopies of this Sanborn Map transmittal and each fire insurance map accompanying this report solely for the limited use of its customer. No one other than the client is authorized to make copies. Upon request made directly to an EDR Account Executive, the client may be permitted to make a limited number of additional photocopies. This permission is conditioned upon compliance by the client, its customer and their agents with EDR's copyright policy; a copy of which is available upon request.

Disclaimer - Copyright and Trademark notice

This Report contains certain information obtained from a variety of public and other sources reasonably available to Environmental Data Resources, Inc. It cannot be concluded from this Report that coverage information for the target and surrounding properties does not exist from other sources. NO WARRANTY EXPRESSED OR IMPLIED, IS MADE WHATSOEVER IN CONNECTION WITH THIS REPORT. ENVIRONMENTAL DATA RESOURCES, INC. SPECIFICALLY DISCLAIMS THE MAKING OF ANY SUCH WARRANTIES, INCLUDING WITHOUT LIMITATION, MERCHANTABILITY OR FITNESS FOR A PARTICULAR USE OR PURPOSE. ALL RISK IS ASSUMED BY THE USER. IN NO EVENT SHALL ENVIRONMENTAL DATA RESOURCES, INC. BE LIABLE TO ANYONE, WHETHER ARISING OUT OF ERRORS OR OMISSIONS, NEGLIGENCE, ACCIDENT OR ANY OTHER CAUSE, FOR ANY LOSS OF DAMAGE, INCLUDING, WITHOUT LIMITATION, SPECIAL, INCIDENTAL CONSEQUENTIAL, OR EXEMPLARY DAMAGES. ANY LIABILITY ON THE PART OF ENVIRONMENTAL DATA RESOURCES, INC. IS STRICTLY LIMITED TO A REFUND OF THE AMOUNT PAID FOR THIS REPORT. Purchaser accepts this Report "AS IS". Any analyses, estimates, ratings, environmental risk levels or risk codes provided in this Report are provided for illustrative purposes only, and are not intended to provide, nor should they be interpreted as providing any facts regarding, or prediction or forecast of, any environmental risk for any property. Only a Phase I Environmental Site Assessment performed by an environmental professional can provide information regarding the environmental risk for any property. Additionally, the information provided in this Report is not to be construed as legal advice.

Copyright 2014 by Environmental Data Resources, Inc. All rights reserved. Reproduction in any media or format, in whole or in part, of any report or map of Environmental Data Resources, Inc., or its affiliates, is prohibited without prior written permission.

EDR and its logos (including Sanborn and Sanborn Map) are trademarks of Environmental Data Resources, Inc. or its affiliates. All other trademarks used herein are the property of their respective owners.

ATTACHMENT F:
HISTORICAL CITY DIRECTORIES

Bedford
1 Lewis Road
Bedford, MA 01730

Inquiry Number: 4114083.2
October 23, 2014

The EDR-City Directory Image Report

Environmental Data Resources Inc

6 Armstrong Road
Shelton, CT 06484
800.352.0050
www.edrnet.com

TABLE OF CONTENTS

SECTION

Executive Summary

Findings

City Directory Images

Thank you for your business.
Please contact EDR at 1-800-352-0050
with any questions or comments.

Disclaimer - Copyright and Trademark Notice

This Report contains certain information obtained from a variety of public and other sources reasonably available to Environmental Data Resources, Inc. It cannot be concluded from this Report that coverage information for the target and surrounding properties does not exist from other sources. **NO WARRANTY EXPRESSED OR IMPLIED, IS MADE WHATSOEVER IN CONNECTION WITH THIS REPORT. ENVIRONMENTAL DATA RESOURCES, INC. SPECIFICALLY DISCLAIMS THE MAKING OF ANY SUCH WARRANTIES, INCLUDING WITHOUT LIMITATION, MERCHANTABILITY OR FITNESS FOR A PARTICULAR USE OR PURPOSE. ALL RISK IS ASSUMED BY THE USER. IN NO EVENT SHALL ENVIRONMENTAL DATA RESOURCES, INC. BE LIABLE TO ANYONE, WHETHER ARISING OUT OF ERRORS OR OMISSIONS, NEGLIGENCE, ACCIDENT OR ANY OTHER CAUSE, FOR ANY LOSS OR DAMAGE, INCLUDING, WITHOUT LIMITATION, SPECIAL, INCIDENTAL, CONSEQUENTIAL, OR EXEMPLARY DAMAGES. ANY LIABILITY ON THE PART OF ENVIRONMENTAL DATA RESOURCES, INC. IS STRICTLY LIMITED TO A REFUND OF THE AMOUNT PAID FOR THIS REPORT.** Purchaser accepts this Report "AS IS". Any analyses, estimates, ratings, environmental risk levels or risk codes provided in this Report are provided for illustrative purposes only, and are not intended to provide, nor should they be interpreted as providing any facts regarding, or prediction orforecast of, any environmental risk for any property. Only a Phase I Environmental Site Assessment performed by an environmental professional can provide information regarding the environmental risk for any property. Additionally, the information provided in this Report is not to be construed as legal advice.

Copyright 2014 by Environmental Data Resources, Inc. All rights reserved. Reproduction in any media or format, in whole or in part, of any report or map of Environmental Data Resources, Inc. or its affiliates is prohibited without prior written permission.

EDR and its logos (including Sanborn and Sanborn Map) are trademarks of Environmental Data Resources, Inc. or its affiliates. All other trademarks used herein are the property of their respective owners.

EXECUTIVE SUMMARY

DESCRIPTION

Environmental Data Resources, Inc.'s (EDR) City Directory Report is a screening tool designed to assist environmental professionals in evaluating potential liability on a target property resulting from past activities. EDR's City Directory Report includes a search of available city directory data at 5 year intervals.

RESEARCH SUMMARY

The following research sources were consulted in the preparation of this report. A check mark indicates where information was identified in the source and provided in this report.

Year	*Target Street*	*Cross Street*	*Source*
2013	☑	☑	Cole Information Services
2008	☑	☑	Cole Information Services
2003	☑	☑	Cole Information Services
1999	☑	☑	Cole Information Services
1995	☑	☐	Cole Information Services
1992	☑	☐	Cole Information Services
1988	☑	☑	Cole Criss-Cross Directory
1984	☑	☑	Cole Criss-Cross Directory
1974	☑	☑	Cole Criss-Cross Directory
1970	☑	☑	Cole Criss-Cross Directory

RECORD SOURCES

EDR is licensed to reproduce certain City Directory works by the copyright holders of those works. The purchaser of this EDR City Directory Report may include it in report(s) delivered to a customer. Reproduction of City Directories without permission of the publisher or licensed vendor may be a violation of copyright.

FINDINGS

TARGET PROPERTY STREET

1 Lewis Road
Bedford, MA 01730

Year	*CD Image*	*Source*
LEWIS RD		
2013	pg A1	Cole Information Services
2008	pg A3	Cole Information Services
2003	pg A5	Cole Information Services
1999	pg A7	Cole Information Services
1995	pg A9	Cole Information Services
1992	pg A10	Cole Information Services
1988	pg A11	Cole Criss-Cross Directory
1984	pg A13	Cole Criss-Cross Directory
1974	pg A15	Cole Criss-Cross Directory
1970	pg A17	Cole Criss-Cross Directory

FINDINGS

CROSS STREETS

Year	*CD Image*	*Source*	

MICHELSON LN

2013	pg. A2	Cole Information Services	
2008	pg. A4	Cole Information Services	
2003	pg. A6	Cole Information Services	
1999	pg. A8	Cole Information Services	
1995	-	Cole Information Services	Target and Adjoining not listed in Source
1992	-	Cole Information Services	Target and Adjoining not listed in Source
1988	pg. A12	Cole Criss-Cross Directory	
1984	pg. A14	Cole Criss-Cross Directory	
1974	pg. A16	Cole Criss-Cross Directory	
1970	pg. A18	Cole Criss-Cross Directory	

City Directory Images

Target Street	Cross Street	Source
✓	-	Cole Information Services

LEWIS RD 2013

6 MICHAEL SELL

Target Street	Cross Street	Source
-	✓	Cole Information Services

MICHELSON LN 2013

5 SCOTTLEY FRAZEL

Target Street	Cross Street	Source
✓	-	Cole Information Services

LEWIS RD 2008

1	HANDY KAVANAGHT
2	BRUCE HURLEY
3	OCCUPANT UNKNOWN
6	LARRY JESSE

Target Street	Cross Street	Source
-	✓	Cole Information Services

MICHELSON LN 2008

1	OCCUPANT UNKNOWN
2	JUAN SANDOVAL
4	DANIEL HALDENWANG
5	OCCUPANT UNKNOWN
6	OCCUPANT UNKNOWN

Target Street	Cross Street	Source
✓	-	Cole Information Services

LEWIS RD 2003

2	SHANE HUNTER
3	OCCUPANT UNKNOWN
4	OCCUPANT UNKNOWN
6	LARRY JESSE

Target Street	Cross Street	Source
-	✓	Cole Information Services

MICHELSON LN 2003

1	OCCUPANT UNKNOWN
2	DIVANE MARTIN
3	MICHAEL CATCHOT
5	THOMAS BLECKLEY
6	MARK THROCKMORTON

Target Street	Cross Street	Source
✓	-	Cole Information Services

LEWIS RD 1999

4	AARON TILLER
6	LARRY JESSE

Target Street	Cross Street	Source
-	✓	Cole Information Services

MICHELSON LN 1999

1	OCCUPANT UNKNOWN
2	INGE MARTIN
3	K SKAMARYCZ
4	OCCUPANT UNKNOWN
5	OCCUPANT UNKNOWN
6	MARK THROCKMORTON

Target Street	Cross Street	Source
✓	-	Cole Information Services

LEWIS RD 1995

1	WELLS, JASON & RUTH
4	WALLACE, THOMAS & THERESE
6	ALEXANDER, JOHN T

Target Street	Cross Street	Source
✓	-	Cole Information Services

LEWIS RD 1992

3	WESTERBERG, ERIC
4	RICHARDSON, NORMAN & BOBBI

Target Street	Cross Street	Source
✓	-	Cole Criss-Cross Directory

LEWIS RD 1988

Daniel A Alperin 80 275-1136
22 Ira J Somerset 77 275-1884
24 James N Bass 75 275-2429
20 RESIDENCE

● LEWIS RD 01730

From 43 Pine Hill Rd Stops Mickelsen Lane

1- 99 CT3593 $C..B 2

1 Mark Hertel . . . . . ¤ 275-7116
2 3 . . . . . NP
4 L Carroll 85 275-5093
5 . . . . . NP
6 Charles Brown 86 275-2478
6 RESIDENCE

● LIBERTY LN 01730

New Street-1987.

10 Robt M Anaya . . . . . ¤ 274-0505
26 Teodoro Betancourt . . ¤ 274-8784
28 Marylin A Small . . . . ¤ 274-6505
32 Troy Perrydore . . . . . ¤ 274-9315
34 David E Setters . . . . ¤ 274-8169
40 Alvin Stribling . . . . . ¤ 274-8746
41 Davie W Mura . . . . . ¤ 274-9397
42 Peter Ormandy . . . . . - 274-1264
46 Sgt Graeme Webster . . ¤ 274-8451
47 James J Madera Jr . . ¤ 274-8515

Target Street	Cross Street	Source
-	✓	Cole Criss-Cross Directory

MICHELSON LN 1988

NO # Jerome J Pickett 81 275-8775
52 RESIDENCE 2 BUSINESS

MICKELSON LN 01730
From 40 Pine Hill
Rd To Dead End
1- 99 CT3593 $C..B 2
1 D Kentner . . . . . ¤ 275-1133
2 Dean Bottman 86 275-2871
3 David Kadyk . . . . . ¤ 275-9037
4 Carl Gibson . . . . . - 275-5221

LEWIS RD
5 Sgt Roger W Sands . .77 275-2516
6 Randy Oritz 86 275-2335
6 RESIDENCE

MIDDLESEX RD 01730
From Cor Fletcher
Rd To Dead End
1- 99 CT3591 $B..A 4
1 Walter Phoenix 76 275-6266
3 Brian Skidmore . . . . . ¤ 275-4994
54★ Elec Cncl NW Engln .76 275-0310
2 RESIDENCE 1 BUSINESS

MIDDLESEX TPKE 01730
m Jct Route 62
1- 199 CT3591 $B..A 4

Target Street	Cross Street	Source
✓	-	Cole Criss-Cross Directory

LEWIS RD 1984

7 Larry Schwartz .....:: 431-1788
1 Residence

LEWIS RD **BEDFORD**
From 43 Pine Hill Rd Stops Mickelsen Lane
..... **01730**
029730
1 Richard Esterline .....:: 275-3180
2 3 .....NP
4 Harry Boniface 82 275-4778
5 Edw M Aldrich 81 275-7732
6 M Perkins 82 275-4319
6 Residence

LEWIS RD **BELMONT**
From 301 Belmont St To 391 School Street
..... **02178**
1- 299 TZ3574 SA..

Target Street	Cross Street	Source
-	✓	Cole Criss-Cross Directory

MICHELSON LN 1984

35 James T McGrath 75 646-6167
36 40 . . . . . .NP
43 Priscilla Crowley 75 643-3881
44 Joseph T Boutchia 70 646-2347
14 Residence

MICKELSEN LN **BEDFORD**
From 40 Pine Hill Rd To Dead End
. . . . . **01730**
033600
1 John L Shannon . . . . . .¤ 275-3430
2 P Clark 82 275-3459
4 . . . . . .NP
LEWIS RD
5 Sgt Roger W Sands 77 275-2516
6 R L Sheen . . . . . .– 275-7682
5 Residence

MIDDLEBY RD **LEXNGTN**
From 194 Lincoln St To 54 Outlook Drive
. . . . . **02173**
1- 198 TZ3584 **SA..**
033610
4 J MacCarragher 72 862-4140

Target Street	Cross Street	Source
✓	-	Cole Criss-Cross Directory

LEWIS RD 1974

```
   ..  ENDS 114                ..
9  ..  FRANKLIN ST             ..
5     37 RESIDENCE
5
   LEWIS RD                  BEDFORD
   ..............................
9  STARTS 43 PINE HILL RD
          ...................  01730
S  ...       1-   99 T 3593 $C..C 5
      1 JOHN E NILSON        ¤2752876
M     2 WILLIAM D BROWN      ¤2752587
.     3 CAPT R W WHITTON 2 2752249
      4 CAPT JAS T DEDLOFF¤2752223
4     5 GEORGE L TANNEHILL¤2750430
7  ..  ENDS MICKELSEN LN      ..
8     5 RESIDENCE
3
4  LEWIS RD                  BELMONT
2  ..............................
1  STARTS 307 BELMONT ST
4         ...................  02178
6  ...       1-  END T 3574 $A..I10
      3 WM BETTENCOURT        4849605
      4 E J CURTIS            4849152
        ROBERT STURGES    2 4893824
```

Target Street	Cross Street	Source
-	✓	Cole Criss-Cross Directory

MICHELSON LN 1974

```
2  ..  ENDS SUNNYSIDE ST  ..
7    15 RESIDENCE
5
   MICKELSEN LN                BEDFORD
   ..............................
6  STARTS 40 PINE HILL RD
9     ...................  01730
   ...      1-  END T 3593 $C..C 5
0    1 MICHL F KINMARTIN2 2751823
9    2 CAPT JAS R HARDING
9                      0 2758361
6      GARY L PEISEN   1 2756373
6    3 CONRADO LOYOLA  1 2757012
5    4 ROBERT L BELL   2 2751821
9    5 MAJ DON E BUTTF   2757948
7      JAMES H GREESON  ¤2752257
5      G J MCGETTRICK JR2 2750813
7  ..  LEWIS RD            ..
3    6                NP
9  ..  DEAD END            ..
1      9 RESIDENCE
4
9  MIDDLEBY RD             LEXNGTN
   ..............................
```

Target Street	Cross Street	Source
✓	-	Cole Criss-Cross Directory

LEWIS RD 1970

```
..  ENDS 114                    ..
..  FRANKLIN ST                 ..
     34 RESIDENCE    1 BUSINESS

LEWIS RD                    BEDFORD

    STARTS 43
    PINE HILL RD
    ....................   01730
.....     1-   99 T 3593 $C..C 5
    1 CAPT JOHN R LANDRY 2756418
    2 MAJ ROBERT E BATES¤2750763
    3 GORDON W PATTERSON¤2757229
    4 CAPT T M LYONS     2756399
    5 RICHARD J NELSON  ¤2758604
..  ENDS MICKELSEN LN   ..
      5 RESIDENCE

LEWIS RD                    BELMONT

    STARTS 307
    BELMONT ST
                            02178
```

Target Street	Cross Street	Source
-	✓	Cole Criss-Cross Directory

MICHELSON LN 1970

```
..  ENDS SUNNYSIDE ST  ..
      14 RESIDENCE

MICKELSEN LN          BEDFORD

     STARTS 40
     PINE HILL RD
     ..................  01730
.....     1-  END T 3593 $C..C 5
   1 MAJ DALE CAMPBELL9 2757303
   2 CAPT JAS R HARDING¤2758361
   3 THEODORE R MORGAN9 2759623
   4 MAJ CECIL E BRAY 9 2750833
   5 LCOL JAS D GRIGSBY¤2751263
..   LEWIS RD            ..
   6 HENRY A LOWE      ¤2750877
..   DEAD END            ..
      6 RESIDENCE

MIDDLEBY RD           LEXNGTN

     STARTS 194
     LINCOLN ST
     ..................  02173
```

ATTACHMENT G:
HISTORICAL PROPERTY OWNERSHIP REPORTS

Historical Property Ownership Report
HPO

Security First Title Resource
Residential - Commercial - Environmental

Prepared For
Tetra Tech

Subject Property:
Bedford (Nike) Housing – Bedford, MA

November 24, 2014

Security First Title Resource
Residential - Commercial - Environmental

1512 125th Avenue N.E., Suite 192 – Minneapolis, MN 55449
Tel.: (763) 753-7343 - Fax (866) 343-2388
Info@SecurityFirstTitleResource.com - www.securityfirsttitleresource.net

The Historical Property Ownership report (HPO) tracks a line of successive owners from the present back to 1940 of a particular parcel of property. The HPO report provides a summary of a property's ownership history and a search of available current land title records for environmental cleanup liens and other activity and use limitations, such as engineering control and institutional controls. It is a valuable source for determining the prior uses of a property.
Below is the property data information and Historical Property Ownership of the subject property for a period beginning January 01, 1940 and Ending November 17, 2014.
No other deeds vesting title in the subject property were found of record during the aforementioned period searched.
A copy of the current vesting deed is attached hereto and made a part hereof.

CLIENT PROJECT NO.: 103G1058243 REPORT DATE: November 24, 2014

SUBJECT PROPERTY: Bedford (Nike) Housing – Bedford, MA

COUNTY / JURISDICTION : Middlesex
Massachusetts

PROPERTY IDENTIFIER : 045-0001

CURRENT OWNER: United States of America veterans Administration and Massachusetts Housing Authority

NOTE: Reverting Clause per deed.

LEGAL DESCRIPTION: As described in the attached deed.

LEASES & MISCELLANEOUS EXHIBIT ATTACHED HERETO? YES [ ] NO [x]

Disclaimer
This report is neither a guarantee of title, a commitment to insure, nor a policy of title insurance. NO WARRANTY, EXPRESSED OR IMPLIED, IS MADE WHAT SOEVER IN CONNECTION WITH THIS REPORT. Security First Title Resource, specifically disclaims the making of any such warranties, including without limitation, merchantability or fitness for a particular use or purpose. The information contained in this report is retrieved as it is recorded from the various agencies that make it available. Therefore, the company's liability to this report extends only to the fee charged thereof. Copyright 2012 by Security First Title Resource. All Rights Reserved. Reproduction in any media or format, in whole or in part, of any report, or its affiliates, is prohibited without prior written permission.

Chain of Title

Type of Deed:	Deed
Title is vested in:	Town of Bedford, Massachusetts
Title received from:	The United States of America, acting by and through the Administrator of general Services
Date Executed:	1-18-1963
Date Recorded:	1-24-1963
Book:	10207
Page:	013
Comments:	Searched back to 1940 and found no other deeds.
	Per notation of deed: Being a portion of a larger parcel of land acquired by the United States of America in 1928.

Environmental Lien Search

ENVIRONMENTAL LIEN

Environmental Lien: ☐ Found ☒ Not Found

If found:

1st Party:

2nd Party:

Dated:

Recorded:

Book:

Page:

Instrument:

Comments:

OTHER ACTIVITY AND USE LIMITATIONS (AULs)

Other AUL's: ☐ Found ☒ Not Found

If found:

1st Party:

2nd Party:

Dated:

Recorded:

Book:

Page:

Instrument:

Comments:

JAN 24-63 PM 02:16 1768 ** 10.40

J. 10-40-.0

THIS DEED made by and between the UNITED STATES OF AMERICA, acting by and through the ADMINISTRATOR OF GENERAL SERVICES, under and pursuant to the powers and authority contained in the provisions of the Federal Property and Administrative Services Act of 1949 (63 Stat. 377), as amended, and the Surplus Property Act of 1944 (58 Stat. 765), as amended, and particularly by Public Law 616, 80th Congress, approved June 10, 1948, and the regulations and orders promulgated thereunder, party of the first part, and the TOWN OF BEDFORD, MASSACHUSETTS, acting by and through its BOARD OF SELECTMEN, its successors and assigns, party of the second part.

107 SEE PLAN IN RECORD BOOK 10207 PAGE 13

WITNESSETH: That said party of the first part, for and in consideration of the continuous use and maintenance of the premises by the party of the second part, as and for public park or recreational purposes, and in consideration of the payment of the sum of NINE THOUSAND NINE HUNDRED AND TWENTY FIVE DOLLARS ($9,925.00), to it in hand paid by the party of the second part, receipt of which is hereby acknowledged, by these presents grants unto the said party of the second part, its successors and assigns, the following described parcel of land situated in the Town of Bedford, County of Middlesex, Commonwealth of Massachusetts, being more particularly bounded and described as follows:

> Beginning at a point located on the westerly right of way line of the Boston and Maine Railroad, Southern Division, Lexington Branch, at its intersection with the northeasterly side of Pine Hill Road, also known as Page Road; thence running North 30° 19' 25" W along said Pine Hill

Road, 342.06 feet; thence North 33° 07' 10" W 150 feet; thence North 21° 13' 30" W 92.54 feet; and North 18° 01' 15" W 54.79 feet to a cut on wall at land of Lucy Waite Pfeiffer, as shown on said plan; thence turning and running by said last mentioned land North 50° 38' 40" E 15.79 feet; thence North 32° 51' 15" E 81.80 feet; thence North 24° 38' 30" E 106.37 feet; thence North 32° 00' 50" E 36.84 feet; thence North 38° 24' 50" E 68.26 feet to a cut on wall; thence North 7° 16' 45" E 181.70 feet; thence North 4° 06' 35" E 103.50 feet; thence North 19° 34' 20" E 51.89 feet; thence North 26° 41' 00" E 116.31 feet; thence North 50° 19' 05" E 86.62 feet; thence North 38° 55' 30" W 47.80 feet; thence North 81° 00' 40" W 77.26 feet; thence North 57° 28' 50" W 15.97 feet; thence North 32° 39' 00" W 59.15 feet; thence North43° 48' 50" W 82 feet; thence North 4° 15' 10" W 44.02 feet; thence North 28° 01' 05" E 80.27 feet; thence North 6° 55' 00" E 67.12 feet; thence North 5° 44' 45" W 109.33 feet; thence North 2° 46' 40" E 29.57 feet; thence N 18° 47' 20" E 36.43 feet; thence North 38° 26' 30" E 136.43 feet; and North 42° 18' 43" W 198.61 feet to land of Priest as shown on said plan at a cut on wall; thence running by said last-mentioned land North 0° 01' 57" E 511.38 feet to a cut on wall; thence North 79° 31' 05" W 301.55 feet to a cut on wall; thence North 8° 03' 30" W 49.07 feet; thence North 2° 16' 20" E 96.38 feet; thence North 0° 31' 30" E 73.42 feet; thence North 12° 17' 00" E 94.73 feet; thence North 14° 54' 40" E 68.13 feet; thence North 79° 00' 30" W 10 feet; thence North 0° 45' 00" E 176.04 feet to a cut at end of wall; thence North 32° 50' 20" W 227.64 feet to a point marked "indications of cross wall"; thence North 26° 53' 20" E 326.47 feet to a cut on wall at land marked "Formerly Gregg" on said plan; thence turning and running partly by said Gregg land and partly by land marked "Now or formerly Sarah H. Hayden" on said plan South 88° 11' 25" E 464.25 feet to a cut on wall; thence running by said Hayden land South 89° 01' 50" E 64.22 feet; thence South 85° 56' 30" E 82.10 feet; thence South 78° 33' 30" E 17.57 feet; thence South 56° 25' 30" E 54.40 feet; thence South 64° 45' 10" E 132.02 feet; thence

South 60° 10' 20" E 51.66 feet; thence South 63° 56' 30" E 51.79 feet to a cut on wall; thence running South 68° 22' 25" E 228.96 feet to the westerly right of way line of the Boston and Maine Railroad; thence in a southerly direction along said westerly right of way line to the point of beginning,

less and excepting the following described land, consisting of 5.20 acres, more or less, which was transferred by the Veterans Administration to the Department of the Army by letter dated December 14, 1956:

A certain parcel of land situated in the Town of Bedford, County of Middlesex, Commonwealth of Massachusetts, being more particularly bounded and described as follows:

Beginning at a point on the northeasterly side of Pine Hill Road also known as Page Road as laid out by the order of the County Commissioners in 1940, on the division line between land of the United States of America and land, now or formerly, of Lucy Waite Pfeiffer, said point of beginning being 34.92 feet southeasterly from a stone highway bound; thence running South 40 17 55 East by the northeasterly side line of Pine Hill Road 637.38 feet to the westerly right of way line of the Boston and Maine Railroad (Billerica Branch); thence turning and running northerly by the westerly right of way line of the aforesaid Boston and Maine Railroad 655 feet to a point; thence turning and running North 86° 30' West through land of the owner 78 feet to a point; thence turning and running South 74° West through land of the owner 125 feet to a point; thence turning and running due North through land of the owner 355 feet to a point; thence turning and running due West through land of the owner 70 feet to a point; thence turning and running due South through land of the owner 50 feet to a point; thence turning and running North 87° 00' West 90 feet, more or less, to a stone wall at land now or formerly, of Lucy Waite Pfeiffer, thence turning and running southerly by the stone wall and land of Pfeiffer as the wall runs 475 feet, more or less, to Pine Hill Road and the point of beginning, containing 5.20 acres, more or less.

There is included in the within conveyance the following described easement:

A full right of ingress and egress by foot, vehicle or otherwise over the following described 40-foot strip connecting other land of United States to Page Road; Beginning at a point on the northeasterly side line of Page Road, 111 feet southeasterly from the point of division between land of the United States of America and land now or formerly of Lucy Waite Pfeiffer, said point of beginning being the center line of the following described 40 foot wide access roadway; thence running northeasterly and northerly by the said access roadway center line in a curve to the left with a radius of 600 feet a distance of 403 feet to a point of tangency; thence continuing north 01° 30' East, 221 feet more or less to a point at other land of the United States of America, containing 0.57 acre, more or less.

Said premises being a portion of that acquired by the United States of America from Philip F. Coleman under a Decree of Condemnation entered February 28, 1927 in the District Court of the United States, District of Massachusetts, Civil Action No. 3574.

Conveyance of the premises described herein is subject to the condition that use of the premises is restricted so as to prohibit its use for heavy industrial or any development from which obnoxious odors, industrial waste or excessive noise might emanate, or for any purposes which will in the judgment of the Administrator of Veterans Affairs or his designate interfere with the care and treatment of patients in the Veterans Hospital, Bedford, Massachusetts, so long as it is operated as a hospital by the Government.

Within conveyance is made subject also to the reservation in the Grantor to rights in and to an easement for operation, maintenance, repair, and replacement of an electric pole line traversing the southeast corner of the premises described and granted herein or the line may be relocated to the satisfaction of the Manager, Veterans Administration Hospital, Bedford, Massachusetts, and at the expense of the Grantee.

Said property transferred hereby was duly determined to be surplus and was assigned to the ADMINISTRATOR of GENERAL SERVICES for disposal, pursuant to the Federal Property and Administrative Services Act of 1949 (63 Stat. 377), and applicable rules, orders and regulations.

In the event there is a breach of any of the conditions and covenants herein contained by the party of the second part, its successors and assigns, whether caused by the legal inability of said party of the second part, its successors and assigns, to perform said conditions and covenants, or otherwise, during a twenty-year period, all right, title and interest in and to all of the said premises shall revert to and become the property of the United States of America at its option, and it shall have the immediate right of entry on said premises and the party of the second part, its successors and assigns, shall forfeit all right, title and interest in said premises and in any and all of the tenements, hereditaments and appurtenances thereunto belonging;

PROVIDED, HOWEVER, that the failure of the Secretary of Interior, or his successor in function, to require in any one or more instances complete performance of any of the conditions or covenants herein contained shall not be construed as a waiver or relinquishment of such future performance, but the obligation of the party of the second part, its successors and assigns, with respect to such future performance, shall continue in full force and effect;

PROVIDED FURTHER, that in the event the Secretary of Interior, or his successor in function, fails to

exercise the option to re-enter the premises for any such breach within twenty-one years from the date hereof, all of said conditions and covenants, together with all rights of the United States of America to re-enter thereon as herein provided, shall as of that date terminate and be extinguished.

The party of the second part does by the acceptance of this deed covenant and agree for itself, and its successors and assigns, forever, as follows:

1. For a period of twenty years from the date of this conveyance, the premises above-described shall be continuously used and maintained as and for public park purposes or for a public recreational area, for incidental purposes relating thereto, but for no other purposes in accordance with application of said party of second part.

2. For a period of twenty years from the date of this conveyance, the party of the second part, its successors and assigns, shall file biennial reports with the Secretary of Interior, or his successor in function, setting forth the use of the property during the preceding two-year period, and other pertinent data establishing its continuous use of the premises for the purposes set forth above.

3. The party of the second part will not sell, lease or otherwise dispose of any of the premises above-described (except as herein provided) within twenty years from the date of this conveyance, without first obtaining the written authorization of the Secretary of Interior, or his successor in function, to such sale, lease or other disposal.

4. The part of the second part may, during the said twenty-year period, secure the abrogation of all the said conditions and covenants, together with all rights of re-entry herein contained, except the right to repossess the premises as contained in paragraph 5 hereinafter set forth, by: (a) payment of the unamortized portion of the fifty percent (50%) public benefit allowance granted the party of the second part from the current market value of NINETEEN THOUSAND EIGHT HUNDRED FIFTY DOLLARS ($19,850.00) which

amortization shall be at the rate of five percent (5%) for each completed twelve (12) months of operation in accordance with the terms of transfer; and (b) approval of the Secretary of Interior, or his successor in function.

5. The party of the first part shall have the right during the existence of any national emergency declared by the President of the United States of America, or the Congress thereof, including the presently existing national emergency, to the full, unrestricted possession, control and use of the premises, or any part thereof, without charge; EXCEPT THAT the party of the first part shall be responsible during the period of such use, if occurring within a period of twenty years from the date of this conveyance, for the entire cost of maintaining the premises, or any portion thereof so used, and shall pay a fair rental for the use of any installations or structures which have been added thereto without Federal aid; PROVIDED, HOWEVER, that if such use is required after the expiration of a period of twenty years from the date of this conveyance, or the party of the second part, its successors and assigns, have secured the abrogation of the conditions subsequent together with all rights of reentry as hereinafter provided, the party of the first part shall pay a fair rental for the entire portion of the premises so used.

6. In the event of a breach of any condition or covenant herein imposed, the Secretary of Interior, or his successor in function, may immediately enter and possess himself of title to the herein-conveyed premises for and on behalf of the United States of America.

7. In the event of a breach of any condition or covenant herein imposed, the party of the second part will, upon demand by the Secretary of Interior, or his successor in function, take such action, including the prosecution of suit, or execute such instruments, as may be necessary or required to evidence transfer of title to the herein conveyed premises to the United States of America.

IN WITNESS WHEREOF, the UNITED STATES OF AMERICA, acting by and through the ADMINISTRATOR of GENERAL SERVICES, has caused these presents to be executed in its name and

behalf by GENERAL SERVICES ADMINISTRATION, Boston, Massachusetts, and the TOWN OF BEDFORD, MASSACHUSETTS, acting by and through its BOARD OF SELECTMEN, to evidence its accord with, and its acceptance of an agreement to be bound by the reservations, restrictions, conditions and covenants herein contained, has caused these presents to be executed in its name and behalf on this 18th day of January 1963.

UNITED STATES OF AMERICA
Acting by and through the
ADMINISTRATOR OF GENERAL SERVICES

By Thomas E. Hannon,
Acting Regional Administrator
General Services Administration
Boston, Massachusetts

WITNESSES:

Helen L. Badasarian

Geo. M. Norman

TOWN OF BEDFORD

By Arthur H. Hayden
Selectman

Louis H. Smith
Selectman

Chandler H. Stevens Jr
Selectman

Warren R. Levellen
Selectman

Alan D. Maier
Selectman

WITNESSES:

Gladis Lee

Francis J. Kelley

Commonwealth of Massachusetts Jan 18, 1963

Middlesex ss

Then personally appeared the above named Arthur H. Hayden, Louis H. Smith, Chandler H. Stevens Jr, Warren R. Levellen + Alan D. Maier and acknowledged the foregoing deed to be their free act and deed as members of the Town of Bedford

Before me Francis J. Kelley
Notary Public
My commission expires Oct. 6, 1963

COMMONWEALTH OF MASSACHUSETTS)
COUNTY OF SUFFOLK) ss.

In Boston, in said County and State on this 18th day of January 1963, before me, personally appeared THOMAS E. HANNON, Acting Regional Administrator, General Services Administration, Boston, Massachusetts, duly empowered and authorized and delegated by the Administrator of General Services (24 Federal Register 10681), to me known and known by me to be the party executing the foregoing instrument and acknowledged said instrument by him duly executed, to be the free act and deed of the UNITED STATES OF AMERICA, as his free act and deed individually, and in his capacity as Acting Regional Administrator, General Services Administration, Boston, Massachusetts.

John J. Doughue
Notary Public
My commission expires 6/26/65

Office of
Town Clerk

Bedford, Massachusetts

December 17, 1962

TO WHOM IT MAY CONCERN:

At an adjourned session of the Annual Town Meeting held on March 19, 1962 in the High School Auditorium, at which a quorum was present, the following action was taken on Article 45:

ARTICLE 45: VOTED, unanimously, that the Town expend from the Conservation Fund the sum of $9,925.00 for the purchase from the Federal Government of 38.2 acres of vacant land to be used for recreational purposes as prescribed in Sections 2B and 2D of Chapter 152A of the General Laws, said land being a portion of Veterans Administration Hospital property covered by General Services Administration control number V Mass. 567, together with a 40 foot easement of .57 acre from the southern boundary of said property to Pine Hill Road.

A true copy, attest:

Ruth C. Webber
Town Clerk

Office of
Town Clerk

Bedford, Massachusetts

December 19, 1962

TO WHOM IT MAY CONCERN:

At an adjourned session of the Annual Town Meeting held on March 19, 1962 in the High School Auditorium, at which a quorum was present, the following action was taken on Article 44A:

ARTICLE 44A: VOTED that the Town raise and appropriate the sum of $7,725.00 to be added to the Conservation Fund established under Article 5 of the Special Town Meeting held on October 9, 1961 and under the provision of Section 8C of Chapter 40 and Clause 51 of Section 5 of Chapter 40, General Laws.

A true copy, attest:

Ruth C. Webber
Town Clerk

APPENDIX B:
ASBESTOS-CONTAINING MATERIAL SURVEY AND CONDITION/RISK ASSESSMENT

FINAL

Asbestos-Containing Material Survey and Condition/Risk Assessment Report

U.S. Coast Guard Bedford, Massachusetts Housing Units

1, 2, 3, 4 and 6 Lewis Road
1, 2, 3, 4, 5 and 6 Michelson Lane
33, 35, 37 and 39 Pine Hill Road
Bedford, Massachusetts, 01730

Prepared For:

United States General Services Administration

Office of Real Property Utilization and Disposal
1800 F Street, NW
Washington, DC 20405

Prepared By:

Tetra Tech, Inc.

45610 Woodland Road, Suite 400
Sterling, VA 20166
July 2015

Tetra Tech Project No: 103G1058243
Date of Site Visit: October 22, 2014

Jimmy Kehs
Project Manager

Jeremy B. Travis
Program Manager

TABLE OF CONTENTS

1.0 INTRODUCTION B-1
2.0 BULK SAMPLING METHODOLOGY B-3
2.1 Homogenous Sampling Areas B-3
2.2 ACM Laboratory Analytical Results B-3
3.0 RECOMMENDATIONS B-5
3.1 Limitations B-5

TABLES

Table 1 Asbestos Laboratory Analytical Results – 1 Lewis Road
Table 2 Asbestos Laboratory Analytical Results – 2 Lewis Road
Table 3 Asbestos Laboratory Analytical Results – 3 Lewis Road
Table 4 Asbestos Laboratory Analytical Results – 4 Lewis Road
Table 5 Asbestos Laboratory Analytical Results – 6 Lewis Road
Table 6 Asbestos Laboratory Analytical Results – 1 Michelson Lane
Table 7 Asbestos Laboratory Analytical Results – 2 Michelson Lane
Table 8 Asbestos Laboratory Analytical Results – 5 Michelson Lane
Table 9 Asbestos Laboratory Analytical Results – 6 Michelson Lane
Table 10 Asbestos Laboratory Analytical Results – 33 Pine Hill Road
Table 11 Asbestos Laboratory Analytical Results – 35 Pine Hill Road
Table 12 Asbestos Laboratory Analytical Results – 37 Pine Hill Road
Table 13 Asbestos Laboratory Analytical Results – 39 Pine Hill Road

ATTACHMENTS

Attachment A Asbestos Inspector's Certification
Attachment B Asbestos Sampling Location Maps
Attachment C Asbestos Laboratory Analytical Report

1.0 INTRODUCTION

Information provided by the United Stated (U.S.) Coast Guard (USCG) indicates that an asbestos containing material (ACM) survey and condition/risk assessment had previously been conducted at the site, but electronic copies of the previous survey were not available. Tetra Tech completed a separate ACM survey and condition/risk assessment at the request of the U.S. General Services Administration (GSA). The purpose of this ACM survey and condition/risk assessment is to determine whether ACM exists in the Bedford housing units and, if so, to define its type, condition, and location(s). In accordance with the Scope of Work (SOW) this was a non-destructive survey, and inaccessible areas (e.g. within wall cavities, above drop-ceilings, beneath the top flooring layer, etc.) were not surveyed. This survey and condition/risk assessment documents only general locations of suspect materials and does not determine the exact boundaries of ACM, and ACM may be present on-site in locations beyond what is described here-in.

ACMs are fibrous hydrated silicates, and can be found in building materials as either “friable” or “non-friable” asbestos products. Friable asbestos refers to materials that can be readily crumbled using hand pressure, separating asbestos fibers from the binding materials with which they are associated. Friable asbestos is commonly found in boiler and pipe insulation. Non-friable material refers to asbestos that is associated with a binding agent (such as tar or cement), preventing ready release of airborne fibers, and are separated into two categories. Category I non-friable ACMs are asbestos-containing resilient floor coverings (like vinyl asbestos tile), asphalt roofing products, packings, and gaskets. These materials rarely become friable because the asbestos is locked securely into the material. All other non-friable ACMs are considered category II non-friable ACM. Category II non-friable ACMs are more likely to become friable because they are not as resistant to crushing or pulverizing.

The use of friable ACMs was discontinued in the United States in the late 1970s to early 1980s, although non-friable asbestos is still found in many more recent buildings as ceiling tile, floor tiles, and asbestos cement and in certain types of cementaceous pipe materials. Asbestos may become an issue during renovation, alteration, maintenance or demolition activities, or when ACMs are taken out-of-service. Materials identified as containing asbestos that are in poor condition should immediately be managed either by proper encapsulation or removal.

Under 29 Code of Federal Regulations (CFR) 1926.1101 Occupational Safety and Health Administration (OSHA) Asbestos Standard for the Construction Industry, where a building owner knows, or an inspection has revealed the presence of asbestos within a building, an asbestos management and maintenance plan must be established. This section also requires that where ACMs are damaged or deteriorating, the building owner must take remedial action so as to protect the health and safety of the building occupants. ACM is defined by OSHA as any material containing more than 1% asbestos. If analysis identifies a sampled material as containing an amount greater than 1% asbestos, this material is deemed a regulated asbestos-containing material (RACM) and must be handled and disposed of accordingly.

The asbestos survey and condition/risk assessment was limited to materials that could be sampled without damage to the material or the property. The asbestos survey and condition/risk assessment was conducted on October 22, 2014 by Mr. Matthew T. Madden of Tetra Tech (State of Massachusetts Department of Labor Services Asbestos Inspector License Number A90051). A copy of Mr. Madden's certification is included in **Attachment A**.

2.0 BULK SAMPLING METHODOLOGY

The bulk sampling procedures used for the collection of suspect ACM first required the establishment of homogeneous sampling areas (HSAs), which are defined as areas of materials of the same type and applied during the same general time period. The HSAs were then examined, and representative samples of suspect materials were obtained from these areas. According to 40 CFR 763.87(c)(2), a homogenous area shall be determined to contain ACM based on a finding that the results of at least one sample collected from that area show that asbestos is present in an amount greater than 1%.

The U.S. Environmental Protection Agency (USEPA) has published guidelines and recommendations for obtaining samples of ACM. These guidelines were followed during the survey and condition/risk assessment, where appropriate. Additionally, samples of these materials were obtained at the discretion of personnel based on past experience.

Bulk samples collected during the site survey and condition/risk assessment were analyzed by Polarized Light Microscopy (PLM) coupled with dispersion staining in accordance with USEPA Method 600/R-93/116. PLM is an analytical method for asbestos identification, which depends on the unique optical properties of mineral forms in the samples and specifically identified the various asbestos types. The optical properties are a result of the mineral's chemical composition, physical atomic structure, and visual morphology. This is the mandated method of analysis by USEPA for asbestos identification in bulk samples. The samples were shipped to SanAir Technologies Laboratories, Inc. in Powhatan, Virginia, which has attained National Institute of Standards and Technology (NIST) accreditation Number 200870-0 through participation in the National Voluntary Laboratory Accreditation Program (NVLAP).

2.1 HOMOGENOUS SAMPLING AREAS

A total of 210 bulk samples of suspect ACM were collected during the ACM and condition/risk assessment from the Lewis Road, Michelson Lane, and Pine Hill Road units. All units were sampled with the exception of 3 and 4 Michelson Lane in association with health and safety concerns in each of the structures. Homogeneous areas were specific to each unit and are described in the attached **Table 1 through Table 13**.

2.2 ACM LABORATORY ANALYTICAL RESULTS

Asbestos was detected in certain materials in each of the buildings surveyed. Suspect ACMs were not sampled in the housing units located at 3 and 4 Michelson Lane. A tree had fallen on the housing unit at 3 Michelson Lane within the previous year. Due to health and safety concerns, Tetra Tech did not enter the building. The housing unit located at 4 Michelson Lane had extensive water damage with potential mold and the ceiling was warping in several areas. Due to health and safety concerns and disturbance of potential mold at 4 Michelson Lane, potential ACMs were not sampled at this housing unit. The nature of asbestos sampling disturbs building materials which would have created a potential safety concern by disturbing potential mold in the structure for individuals

completing the assessment. A destructive asbestos building survey and condition/risk assessment was not conducted and two materials (carpet mastic and electrical wire wrap) were not sampled due to the non-destructive nature of the survey and condition/risk assessment, and were presumed to contain asbestos. ACMs may also be present in inaccessible areas such as wall cavities. ACM identified in the Site buildings include:

- 9”x9” floor tile below carpet (1, 2, 3 and 6 Lewis Road; 5 Michelson Lane and 39 Pine Hill Road)
- 2nd layer white floor tile (size of tile could not be determined without damage) (2, 3, 4 and 6 Lewis Road and 35 Pine Hill Road)
- 2nd layer grey floor tile (size of tile could not be determined without damage) (1, 2, 5 and 6 Michelson Lane)
- Black floor tile mastic on concrete (33 Pine Hill Road)
- Exterior window caulking (1, 2, 3, and 4 Lewis Road; 1, 2, 5 and 6 Michelson Lane; and 33, 35, 37 and 39 Pine Hill Road)

Samples from 9” x 9” floor tile below carpet were detected to contain non-friable ACM in 6 units (listed above). Samples from 2nd layer white floor tile were detected to contain non-friable ACM in 5 units (listed above). Samples from 2nd layer grey floor tile were detected to contain non-friable ACM in 4 units. Samples from black floor tile mastic on concrete were detected to contain non-friable ACM in one unit. Samples from exterior window caulking were detected to contain non-friable ACM in 12 units. All of the surveyed units had one or more samples detected to contain non-friable ACM.

The ACM sampling results are summarized in **Table 1 through Table 13** attached. The asbestos sampling location maps are included in **Attachment B**. The laboratory analytical report is included in **Attachment C**.

3.0 RECOMMENDATIONS

Based on the intended use of the property, an Asbestos Operation & Maintenance Plan should be developed to manage the confirmed ACMs in-place. If the intended use of the property is changed in the future, abatement of the ACM by a certified asbestos abatement company may be warranted. In addition, if maintenance activities are performed that affect the potential ACM, the material should be handled accordingly by qualified individuals. Further, the housing units located at 3 and 4 Michelson Lane should be inspected and assessed for risks associated with ACM once a structural and mold assessment is completed at those housing units and any remaining health and safety concerns are addressed.

3.1 LIMITATIONS

The conclusions of the report are professional opinions based solely upon visual site observations, and interpretations of analyses as described in this report. The opinions presented within this report apply to the site conditions existing at the time of the investigations, and interpretation of current regulations. Therefore, opinions and recommendations provided within this report might not apply to future conditions that may exist at the Site.

The current regulations should always be verified prior to any work involving asbestos or other regulated materials. This survey and condition/risk assessment is not intended to be used as an abatement design document. All existing conditions, quantities, and locations should be verified prior to abatement. ACM may be found within wall cavities, above ceilings, in pipe chases, within attics, or other inaccessible areas. The survey and condition/risk assessment did not include an investigation of potentially buried piping within or in the vicinity of the structures.

TABLES

Table 1 Asbestos Laboratory Analytical Results- 1 Lewis Road, Bedford, MA

Sample	Material Description	Sample Location	Asbestos	Approx. Quantity	Category/ Friability
1LB-1-A	12"x12" White Floor Tile	Kitchen/Front Hall	ND	250 SF	Non-friable
1LB-1-B	12"x12" White Floor Tile	Kitchen/Front Hall	ND		Non-friable
1LB-1-C	12"x12" White Floor Tile	Kitchen/Front Hall	ND		Non-friable
1LB-2-A	Mastic Below 12"x12" White	Kitchen/Front Hall	ND	250 SF	Non-friable
1LB-3-A	2nd Layer White Floor Tile	Front Hall	ND	160 SF	Non-friable
1LB-3-B	2nd Layer White Floor Tile	Front Hall	ND		Non-friable
1LB-4-A	Black Mastic Below 2nd Layer Tile	Front Hall	ND	160 SF	Non-friable
1LB-4-B	Black Mastic Below 2nd Layer Tile	Front Hall	ND		Non-friable
1LB-5-A	2nd Layer Pink Tile	Kitchen	ND	120 SF	Non-friable
1LB-6-A	9"x9" White Tile Below Carpet	Hall/Bedrooms/Living Room	2% Chrysotile	900 SF	Non-friable
1LB-6-B	9"x9" White Tile Below Carpet	Hall/Bedrooms/Living Room	NA		Non-friable
1LB-7-A	Gypsum Wall Board	Interior Walls	ND	3,500 SF	Non-friable
1LB-7-B	Gypsum Wall Board	Interior Walls	ND		Non-friable
1LB-7-C	Gypsum Wall Board	Interior Walls	ND		Non-friable
1LB-8-A	Pipe Insulation in HW Heater Room	HW Heater Room	ND	4 LF	Friable
1LB-9-A	Sink Mastic	Kitchen	ND	8 SF	Non-friable
1LB-10-A	Roof Shingles	Roof	ND	1,500 SF	Non-friable
1LB-10-B	Roof Shingles	Roof	ND		Non-friable
1LB-10-C	Roof Shingles	Roof	ND		Non-friable
1LB-11-A	Shed Roof	Shed	ND	100 SF	Non-friable
1LB-12-A	Window Caulking	Exterior	2% Chrysotile	200 LF	Non-friable
1LB-12-B	Window Caulking	Exterior	NA		Non-friable

Notes:
ND= None Detected
NA= Not Analyzed

Table 2 Asbestos Laboratory Analytical Results- 2 Lewis Road, Bedford, MA

Sample	Material Description	Sample Location	Asbestos	Approx. Quantity	Category/ Friability
2LB-1-A	12"x12" White Floor Tile	Kitchen/Front Hall	ND	250 SF	Non-friable
2LB-1-B	12"x12" White Floor Tile	Kitchen/Front Hall	ND		Non-friable
2LB-2-A	Mastic Below 12"x12" White	Kitchen/Front Hall	ND	250 SF	Non-friable
2LB-3-A	2nd Layer White Floor Tile in Front Hall	Front Hall	2% Chrysotile	160 SF	Non-friable
2LB-4-A	9"x9" Tile Below Carpet	Hall/Bedrooms/Living Room	2% Chrysotile	900 SF	Non-friable
2LB-5-A	Gypsum Wall Board	Interior Walls	ND	3,500 SF	Non-friable
2LB-5-B	Gypsum Wall Board	Interior Walls	ND		Non-friable
2LB-5-C	Gypsum Wall Board	Interior Walls	ND		Non-friable
2LB-6-A	Joint Compound	Interior Walls	ND	350 SF	Non-friable
2LB-7-A	Pipe Insulation in HW Heater Room	HW Heater Room	ND	4 LF	Friable
2LB-8-A	Sink Mastic	Kitchen	ND	8 SF	Non-friable
2LB-9-A	Roof Shingles	Roof	ND	1,500 SF	Non-friable
2LB-9-B	Roof Shingles	Roof	ND		Non-friable
2LB-10-A	Shed Roof	Shed	ND	100 SF	Non-friable
2LB-11-A	Window Caulking	Exterior	3% Chrysotile	200 LF	Non-friable
2LB-11-B	Window Caulking	Exterior	NA		Non-friable

Notes:
ND= None Detected
NA= Not Analyzed

Table 3 Asbestos Laboratory Analytical Results- 3 Lewis Road, Bedford, MA

Sample	Material Description	Sample Location	Asbestos	Approx. Quantity	Category/ Friability
3LB-1-A	12"x12" White Floor Tile	Kitchen/Front Hall	ND	250 SF	Non-friable
3LB-1-B	12"x12" White Floor Tile	Kitchen/Front Hall	ND		Non-friable
3LB-2-A	Mastic Below 12"x12" White	Kitchen/Front Hall	ND	250 SF	Non-friable
3LB-3-A	2nd Layer Brown Tile	Kitchen	ND	120 SF	Non-friable
3LB-3-B	2nd Layer Brown Tile	Kitchen	ND		Non-friable
3LB-4-A	2nd Layer White Floor Tile in Front Hall	Front Hall	2% Chrysotile	160 SF	Non-friable
3LB-5-A	9"x9" Tile Below Carpet	Hall/Bedrooms/Living Room	2% Chrysotile	900 SF	Non-friable
3LB-6-A	Gypsum Wall Board	Interior Walls	ND	3,500 SF	Non-friable
3LB-6-B	Gypsum Wall Board	Interior Walls	ND		Non-friable
3LB-6-C	Gypsum Wall Board	Interior Walls	ND		Non-friable
3LB-7-A	Pipe Insulation in HW Heater Room	HW Heater Room	ND	4 LF	Friable
3LB-8-A	Vibration Dampening Cloth	HW Heater Room	ND	3 SF	Non-friable
3LB-9-A	Sink Mastic	Kitchen	ND	8 SF	Non-friable
3LB-10-A	Roof Shingles	Roof	ND	1,500 SF	Non-friable
3LB-10-B	Roof Shingles	Roof	ND		Non-friable
3LB11-A	Shed Roof	Shed	ND	100 SF	Non-friable
3LB-12-A	Window Caulking	Exterior	3% Chrysotile	200 LF	Non-friable
3LB-12-B	Window Caulking	Exterior	NA		Non-friable

Notes:
ND= None Detected
NA= Not Analyzed

Table 4 **Asbestos Laboratory Analytical Results- 4 Lewis Road, Bedford, MA**

Sample	Material Description	Sample Location	Asbestos	Approx. Quantity	Category/ Friability
4LB-1-A	12"x12" White Floor Tile	Kitchen/Front Hall	ND	250 SF	Non-friable
4LB-1-B	12"x12" White Floor Tile	Kitchen/Front Hall	ND		Non-friable
4LB-1-A-mastic	12"x12" White Floor Tile - Mastic	Kitchen/Front Hall	ND	250 SF	Non-friable
4LB-1-B-mastic	12"x12" White Floor Tile - Mastic	Kitchen/Front Hall	ND		Non-friable
4LB-2-A	2nd Layer Tile in Pantry	Pantry/Front Hall	2% Chrysotile	160 SF	Non-friable
4LB-2-A-mastic	2nd Layer Tile in Pantry - Mastic	Pantry/Front Hall	ND	160 SF	Non-friable
4LB-3-A	Gypsum Wall Board	Interior Walls	ND	3,500 SF	Non-friable
4LB-3-B	Gypsum Wall Board	Interior Walls	ND		Non-friable
4LB-3-C	Gypsum Wall Board	Interior Walls	ND		Non-friable
4LB-4-A	Pipe Insulation in HW Heater Room	HW Heater Room	ND	4 LF	Friable
4LB-5-A	Sink Mastic	Kitchen	ND	8 SF	Non-friable
4LB-6-A	Roof Shingles	Roof	ND	1,500 SF	Non-friable
4LB-6-B	Roof Shingles	Roof	ND		Non-friable
4LB-7-A	Shed Roof	Shed	ND	100 SF	Non-friable
4LB-8-A	Window Caulking	Exterior	3% Chrysotile	200 LF	Non-friable
4LB-8-B	Window Caulking	Exterior	NA		Non-friable

Notes:
ND= None Detected
NA= Not Analyzed

Table 5 Asbestos Laboratory Analytical Results- 6 Lewis Road, Bedford, MA

Sample	Material Description	Sample Location	Asbestos	Approx. Quantity	Category/ Friability
6LB-1-A	12"x12" White Floor Tile	Kitchen/Front Hall	ND	250 SF	Non-friable
6LB-1-B	12"x12" White Floor Tile	Kitchen/Front Hall	ND		Non-friable
6LB-2-A	Mastic Below 12"x12" White	Kitchen/Front Hall	ND	250 SF	Non-friable
6LB-3-A	2nd Layer White Floor Tile in Front Hall	Pantry/Front Hall	3% Chrysotile	160 SF	Non-friable
6LB-4-A	9"x9" Tile Below Carpet	Hall/Bedrooms/Living Room	3% Chrysotile	900 SF	Non-friable
6LB-5-A	Mastic Below 9"x9" White	Hall/Bedrooms/Living Room	ND	900 SF	Non-friable
6LB-6-A	Gypsum Wall Board	Interior Walls	ND	3,500 SF	Non-friable
6LB-6-B	Gypsum Wall Board	Interior Walls	ND		Non-friable
6LB-6-C	Gypsum Wall Board	Interior Walls	ND		Non-friable
6LB-7-A	Joint Compound	Interior Walls	ND	350 SF	Non-friable
6LB-8-A	Pipe Insulation in HW Heater Room	HW Heater Room	ND	4 LF	Friable
6LB-9-A	Pipe Fitting Insulation	HW Heater Room	ND	1 Fitting	Friable
6LB-10-A	Sink Mastic	Kitchen	ND	8 SF	Non-friable
6LB-11-A	Roof Shingles	Roof	ND	1,500 SF	Non-friable
6LB-11-B	Roof Shingles	Roof	ND		Non-friable
6LB-12-A	Shed Roof	Shed	ND	100 SF	Non-friable
6LB-13-A	Window Caulking	Exterior	ND	200 LF	Non-friable
6LB-13-B	Window Caulking	Exterior	ND		Non-friable
6LB-14-A	2nd Layer Brown Tile in Kitchen	Kitchen	ND	120 SF	Non-friable

Notes:
ND= None Detected
NA= Not Analyzed

Table 6 Asbestos Laboratory Analytical Results- 1 Michelson Lane, Bedford, MA

Sample	Material Description	Sample Location	Asbestos	Approx. Quantity	Category/ Friability
1MB-1-A	12"x12" White Floor Tile	Kitchen/Front Hall	ND	250 SF	Non-friable
1MB-1-B	12"x12" White Floor Tile	Kitchen/Front Hall	ND		Non-friable
1MB-2-A	Mastic Below 12"x12" White	Kitchen/Front Hall	ND	250 SF	Non-friable
1MB-3-A	2nd Layer Grey Tile in Front Hall	Front Hall	2% Chrysotile	160 SF	Non-friable
1MB-3-B	2nd Layer Grey Tile in Front Hall	Front Hall	NA		Non-friable
1MB-4-A	2nd Layer Brown Tile below 12"x12" White	Kitchen	ND	120 SF	Non-friable
1MB-4-B	2nd Layer Brown Tile below 12"x12" White	Kitchen	ND		Non-friable
1MB-5-A	Gypsum Wall Board	Interior Walls	ND	3,500 SF	Non-friable
1MB-5-B	Gypsum Wall Board	Interior Walls	ND		Non-friable
1MB-5-C	Gypsum Wall Board	Interior Walls	ND		Non-friable
1MB-6-A	Pipe Insulation	HW Heater Room	ND	4 LF	Friable
1MB-7-A	Sink Mastic	Kitchen	ND	8 SF	Non-friable
1MB-8-A	Roof Shingles	Roof	ND	1,500 SF	Non-friable
1MB-8-B	Roof Shingles	Roof	ND		Non-friable
1MB-9-A	Shed Roof	Shed	ND	100 SF	Non-friable
1MB-10-A	Window Caulking	Exterior	2% Chrysotile	200 LF	Non-friable
1MB-10-B	Window Caulking	Exterior	NA		Non-friable

Notes:
ND= None Detected
NA= Not Analyzed

Table 7 Asbestos Laboratory Analytical Results- 2 Michelson Lane, Bedford, MA

Sample	Material Description	Sample Location	Asbestos	Approx. Quantity	Category/ Friability
2MB-1-A	12"x12" White Floor Tile	Kitchen/Front Hall	ND	250 SF	Non-friable
2MB-1-B	12"x12" White Floor Tile	Kitchen/Front Hall	ND		Non-friable
2MB-2-A	Mastic Below 12"x12" White	Kitchen/Front Hall	ND	250 SF	Non-friable
2MB-3-A	2nd Layer Grey Tile in Front Hall	Front Hall	2% Chrysotile	160 SF	Non-friable
2MB-3-B	2nd Layer Grey Tile in Front Hall	Front Hall	NA		Non-friable
2MB-4-A	Black Mastic Below Grey Tile	Front Hall	ND	160 SF	Non-friable
2MB-5-A	Gypsum Wall Board	Interior Walls	ND	3,500 SF	Non-friable
2MB-5-B	Gypsum Wall Board	Interior Walls	ND		Non-friable
2MB-5-C	Gypsum Wall Board	Interior Walls	ND		Non-friable
2MB-6-A	Joint Compound	Interior Walls	ND	350 SF	Non-friable
2MB-7-A	Pipe Insulation	HW Heater Room	ND	4 LF	Non-friable
2MB-8-A	Sink Mastic	Kitchen	ND	8 SF	Non-friable
2MB-9-A	Roof Shingles	Roof	ND	1,500 SF	Non-friable
2MB-9-B	Roof Shingles	Roof	ND		Non-friable
2MB-10-A	Shed Roof	Shed	ND	100 SF	Non-friable
2MB-11-A	Window Caulking	Exterior	3% Chrysotile	200 LF	Non-friable
2MB-11-B	Window Caulking	Exterior	NA		Non-friable

Notes:
ND= None Detected
NA= Not Analyzed

Table 8 Asbestos Laboratory Analytical Results- 5 Michelson Lane, Bedford, MA

Sample	Material Description	Sample Location	Asbestos	Approx. Quantity	Category/ Friability
5MB-1-A	12"x12" White Floor Tile	Kitchen/Front Hall	ND	250 SF	Non-friable
5MB-1-B	12"x12" White Floor Tile	Kitchen/Front Hall	ND		Non-friable
5MB-2-A	Mastic Below 12"x12" White	Kitchen/Front Hall	ND	250 SF	Non-friable
5MB-3-A	2nd Layer Grey Tile in Front Hall	Front Hall	2% Chrysotile	160 SF	Non-friable
5MB-3-B	2nd Layer Grey Tile in Front Hall	Front Hall	NA		Non-friable
5MB-4-A	9"x9" Tile Below Carpet	Hall/Bedrooms/Living Room	3% Chrysotile	900 SF	Non-friable
5MB-5-A	Gypsum Wall Board	Interior Walls	ND	3,500 SF	Non-friable
5MB-5-B	Gypsum Wall Board	Interior Walls	ND		Non-friable
5MB-5-C	Gypsum Wall Board	Interior Walls	ND		Non-friable
5MB-6-A	Pipe Insulation	HW Heater Room	ND	4 LF	Friable
5MB-7-A	Pipe Fitting Insulation	HW Heater Room	ND	1 Fitting	Friable
5MB-8-A	Sink Mastic	Kitchen	ND	8 SF	Non-friable
5MB-9-A	Roof Shingles	Roof	ND	1,500 SF	Non-friable
5MB-9-B	Roof Shingles	Roof	ND		Non-friable
5MB-10-A	Shed Roof	Shed	ND	100 SF	Non-friable
5MB-11-A	Window Caulking	Exterior	3% Chrysotile	200 LF	Non-friable
5MB-11-B	Window Caulking	Exterior	NA		Non-friable

Notes:
ND= None Detected
NA= Not Analyzed

Table 9 Asbestos Laboratory Analytical Results- 6 Michelson Lane, Bedford, MA

Sample	Material Description	Sample Location	Asbestos	Approx. Quantity	Category/ Friability
6MB-1-A	12"x12" White Floor Tile	Kitchen/Front Hall	ND	250 SF	Non-friable
6MB-1-B	12"x12" White Floor Tile	Kitchen/Front Hall	ND		Non-friable
6MB-2-A	Mastic Below 12"x12" White	Kitchen/Front Hall	ND	250 SF	Non-friable
6MB-3-A	2nd Layer Grey Tile in Front Hall	Front Hall	3% Chrysotile	160 SF	Non-friable
6MB-4-A	Black Mastic Below Grey Tile	Front Hall	ND	160 SF	Non-friable
6MB-5-A	12"x12" Brown Tile Below 12"x12" White	Kitchen	ND	120 SF	Non-friable
6MB-5-B	12"x12" Brown Tile Below 12"x12" White	Kitchen	ND		Non-friable
6MB-6-A	Pipe Insulation	HW Heater Room	ND	4 LF	Friable
6MB-7-A	Pipe Fitting Insulation	HW Heater Room	ND	1 Fitting	Friable
6MB-8-A	Gypsum Wall Board	Interior Walls	ND	3,500 SF	Non-friable
6MB-8-B	Gypsum Wall Board	Interior Walls	ND		Non-friable
6MB-8-C	Gypsum Wall Board	Interior Walls	ND		Non-friable
6MB-9-A	Sink Mastic	Kitchen	ND	8 SF	Non-friable
6MB-10-A	Roof Shingles	Roof	ND	1,500 SF	Non-friable
6MB-10-B	Roof Shingles	Roof	ND		Non-friable
6MB-11-A	Shed Roof	Shed	ND	100 SF	Non-friable
6MB-12-A	Window Caulking	Exterior	3% Chrysotile	200 LF	Non-friable
6MB-12-B	Window Caulking	Exterior	NA		Non-friable

Notes:
ND= None Detected
NA= Not Analyzed

Table 10 Asbestos Laboratory Analytical Results- 33 Pine Hill Road, Bedford, MA

Sample	Material Description	Sample Location	Asbestos	Approx. Quantity	Category/ Friability
33PHB-1-A	12"x12" White Floor Tile	Kitchen/Front Hall	ND	250 SF	Non-friable
33PHB-1-B	12"x12" White Floor Tile	Kitchen/Front Hall	ND		Non-friable
33PHB-2-A	Exposed Mastic	Hall/Bedrooms/Living Room	3% Chrysotile	900 SF	Non-friable
33PHB-2-B	Exposed Mastic	Hall/Bedrooms/Living Room	NA		Non-friable
33PHB-2-C	Exposed Mastic	Hall/Bedrooms/Living Room	NA		Non-friable
33PHB-3-A	Gypsum Wall Board	Interior Walls	ND	3,500 SF	Non-friable
33PHB-3-B	Gypsum Wall Board	Interior Walls	ND		Non-friable
33PHB-3-C	Gypsum Wall Board	Interior Walls	ND		Non-friable
33PHB-4-A	Pipe Insulation	HW Heater Room	ND	4 LF	Friable
33PHB-5-A	Sink Mastic	Kitchen	ND	8 SF	Non-friable
33PHB-6-A	Roof Shingles	Roof	ND	1,500 SF	Non-friable
33PHB-6-B	Roof Shingles	Roof	ND		Non-friable
33PHB-7-A	Shed Roof	Shed	ND	100 SF	Non-friable
33PHB-8-A	Window Caulking	Exterior	4% Chrysotile	200 LF	Non-friable
33PHB-8-B	Window Caulking	Exterior	NA		Non-friable

Notes:
ND= None Detected
NA= Not Analyzed

Table 11 Asbestos Laboratory Analytical Results- 35 Pine Hill Road, Bedford, MA

Sample	Material Description	Sample Location	Asbestos	Approx. Quantity	Category/ Friability
35PHB-1-A	12"x12" White Floor Tile	Kitchen/Front Hall	ND	250 SF	Non-friable
35PHB-1-B	12"x12" White Floor Tile	Kitchen/Front Hall	ND		Non-friable
35PHB-2-A	2nd Layer 12"x12" Brown Tile	Kitchen	ND	120 SF	Non-friable
35PHB-3-A	2nd Layer Grey Below 12"x12" White	Front Hall	3% Chrysotile	160 SF	Non-friable
35PHB-4-A	Gypsum Wall Board	Interior Walls	ND	3,500 SF	Non-friable
35PHB-4-B	Gypsum Wall Board	Interior Walls	ND		Non-friable
35PHB-4-C	Gypsum Wall Board	Interior Walls	ND		Non-friable
35PHB-5-A	Pipe Insulation	HW Heater Room	ND	4 LF	Friable
35PHB-6-A	Pipe Fitting Insulation	HW Heater Room	ND	1 Fitting	Friable
35PHB-7-A	Sink Mastic	Kitchen	ND	8 SF	Non-friable
35PHB-8-A	Roof Shingles	Roof	ND	1,500 SF	Non-friable
35PHB-8-B	Roof Shingles	Roof	ND		Non-friable
35PHB-9-A	Shed Roof	Shed	ND	100 SF	Non-friable
35PHB-10-A	Window Caulking	Exterior	2% Chrysotile	200 LF	Non-friable
35PHB-10-B	Window Caulking	Exterior	NA		Non-friable

Notes:
ND= None Detected
NA= Not Analyzed

Table 12 Asbestos Laboratory Analytical Results- 37 Pine Hill Road, Bedford, MA

Sample	Material Description	Sample Location	Asbestos	Approx. Quantity	Category/ Friability
37PHB-1-A	12"x12" White Floor Tile	Kitchen/Front Hall	ND	250 SF	Non-friable
37PHB-1-B	12"x12" White Floor Tile	Kitchen/Front Hall	ND		Non-friable
37PHB-2-A	2nd Layer 12"x12" Brown Tile	Kitchen	ND	120 SF	Non-friable
37PHB-2-B	2nd Layer 12"x12" Brown Tile	Kitchen	ND		Non-friable
37PHB-3-A	Mastic Below Brown Tile	Kitchen	ND		Non-friable
37PHB-4-A	Gypsum Wall Board	Interior Walls	ND	3,500 SF	Non-friable
37PHB-4-B	Gypsum Wall Board	Interior Walls	ND		Non-friable
37PHB-4-C	Gypsum Wall Board	Interior Walls	ND		Non-friable
37PHB-5-A	Pipe Insulation	HW Heater Room	ND	4 LF	Friable
35PHB-6-A	Pipe Fitting Insulation	HW Heater Room	ND	1 Fitting	Friable
37PHB-7-A	Sink Mastic	Kitchen	ND	8 SF	Non-friable
37PHB-8-A	Roof Shingles	Roof	ND	1,500 SF	Non-friable
37PHB-8-B	Roof Shingles	Roof	ND		Non-friable
37PHB-9-A	Shed Roof	Shed	ND	100 SF	Non-friable
37PHB-10-A	Window Caulking	Exterior	2% Chrysotile	200 LF	Non-friable
37PHB-10-B	Window Caulking	Exterior	NA		Non-friable

Notes:
ND= None Detected
NA= Not Analyzed

Table 13 Asbestos Laboratory Analytical Results- 39 Pine Hill Road, Bedford, MA

Sample	Material Description	Sample Location	Asbestos	Approx. Quantity	Category/ Friability
39PHB-1-A	12"x12" White Floor Tile	Kitchen/Front Hall	ND	250 SF	Non-friable
39PHB-1-B	12"x12" White Floor Tile	Kitchen/Front Hall	ND		Non-friable
39PHB-2-A	Mastic Below 12"x12" White	Kitchen/Front Hall	ND	250 SF	Non-friable
39PHB-3-A	2nd Layer 12"x12" Brown Tile	Kitchen	ND	120 SF	Non-friable
39PHB-4-A	Mastic Below Brown Tile	Kitchen	ND	120 SF	Non-friable
39PHB-5-A	9"x9" Grey Tile Below Carpet	Hall/Bedrooms/Living Room	2% Chrysotile	900 SF	Non-friable
39PHB-6-A	Mastic Below 9"x9" Grey Tile	Hall/Bedrooms/Living Room	ND	900 SF	Non-friable
39PHB-7-A	Gypsum Wall Board	Interior Walls	ND	3,500 SF	Non-friable
39PHB-7-B	Gypsum Wall Board	Interior Walls	ND		Non-friable
39PHB-7-C	Gypsum Wall Board	Interior Walls	ND		Non-friable
39PHB-8-A	Pipe Insulation	HW Heater Room	ND	4 LF	Friable
39PHB-9-A	Pipe Fitting Insulation	HW Heater Room	ND	1 Fitting	Friable
39PHB-10-A	Roof Shingles	Roof	ND	1,500 SF	Non-friable
39PHB-10-B	Roof Shingles	Roof	ND		Non-friable
39PHB-11-A	Shed Roof	Shed	ND	100 SF	Non-friable
39PHB-12-A	Window Caulking	Exterior	5% Chrysotile	200 LF	Non-friable
39PHB-12-B	Window Caulking	Exterior	NA		Non-friable

Notes:
ND= None Detected
NA= Not Analyzed

ATTACHMENT A:
ASBESTOS INSPECTOR'S CERTIFICATION

Commonwealth of Massachusetts
Department of Labor Standards
Heather E. Rowe, Director
Asbestos Inspector

MATTHEW T. MADDEN

Eff. Date 09/09/13
Exp. Date 09/09/14
AI900151
Member of C.O.N.E.S.
BOSR

14



BOSTON-RENEW

Commonwealth of Massachusetts
Department of Labor Standards
Heather E. Rowe, Director
Asbestos Management Planner

MATTHEW T. MADDEN

Eff. Date 09/09/13
Exp. Date 09/09/14
AP000075
Member of C.O.N.E.S.
BOSR

14



BOSTON-RENEW

Commonwealth of Massachusetts
Department of Labor Standards
Heather E. Rowe, Director
Asbestos Designer

MATTHEW T. MADDEN

Eff. Date 09/09/13
Exp. Date 09/09/14
AD061092
Member of C.O.N.E.S.
BOSR

14



BOSTON-RENEW

This is to certify that

Matthew T Madden

has completed the requisite training, and has passed an examination for reaccreditation as:

Asbestos Inspector Refresher

pursuant to Title II of the Toxic Substance Control Act, 15 U.S.C. 2646

Course Location

Institute for Environmental Education, Inc.
16 Upton Drive Wilmington, MA 01887

July 14, 2014
Course Dates

14-9106-106-218042
Certificate Number

July 14, 2014
Examination Date

July 14, 2015
Expiration Date

Training Director

16 Upton Drive, Wilmington, MA 01887 Telephone 978.658.5272 www.ieetrains.com

INSTITUTE FOR ENVIRONMENTAL EDUCATION

This is to certify that

Matthew T Madden

has completed the requisite training, and has passed an examination for reaccreditation

Asbestos Management Planner Refresher

pursuant to Title II of the Toxic Substance Control Act, 15 U.S.C. 2646

Course Location

Institute for Environmental Education, Inc.
16 Upton Drive Wilmington, MA 01887

July 28, 2014
Course Dates

14-9111-136-218042
Certificate Number

July 28, 2014
Examination Date

July 28, 2015
Expiration Date

Training Director

16 Upton Drive, Wilmington, MA 01887 Telephone 978.658.5272 www.ieetrains.com

INSTITUTE FOR ENVIRONMENTAL EDUCATION

This is to certify that

Matthew T Madden

has completed the requisite training, and has passed an examination for reaccreditation

Asbestos Designer Refresher

pursuant to Title II of the Toxic Substance Control Act, 15 U.S.C. 2646

Course Location

Institute for Environmental Education, Inc.
16 Upton Drive Wilmington, MA 01887

July 17, 2014
Course Dates

14-9096-128-218042
Certificate Number

July 17, 2014
Examination Date

July 17, 2015
Expiration Date

Training Director

16 Upton Drive, Wilmington, MA 01887 Telephone 978.658.5272 www.ieetrains.com

INSTITUTE FOR ENVIRONMENTAL EDUCATION

ATTACHMENT B:
ASBESTOS SAMPLING LOCATION MAPS

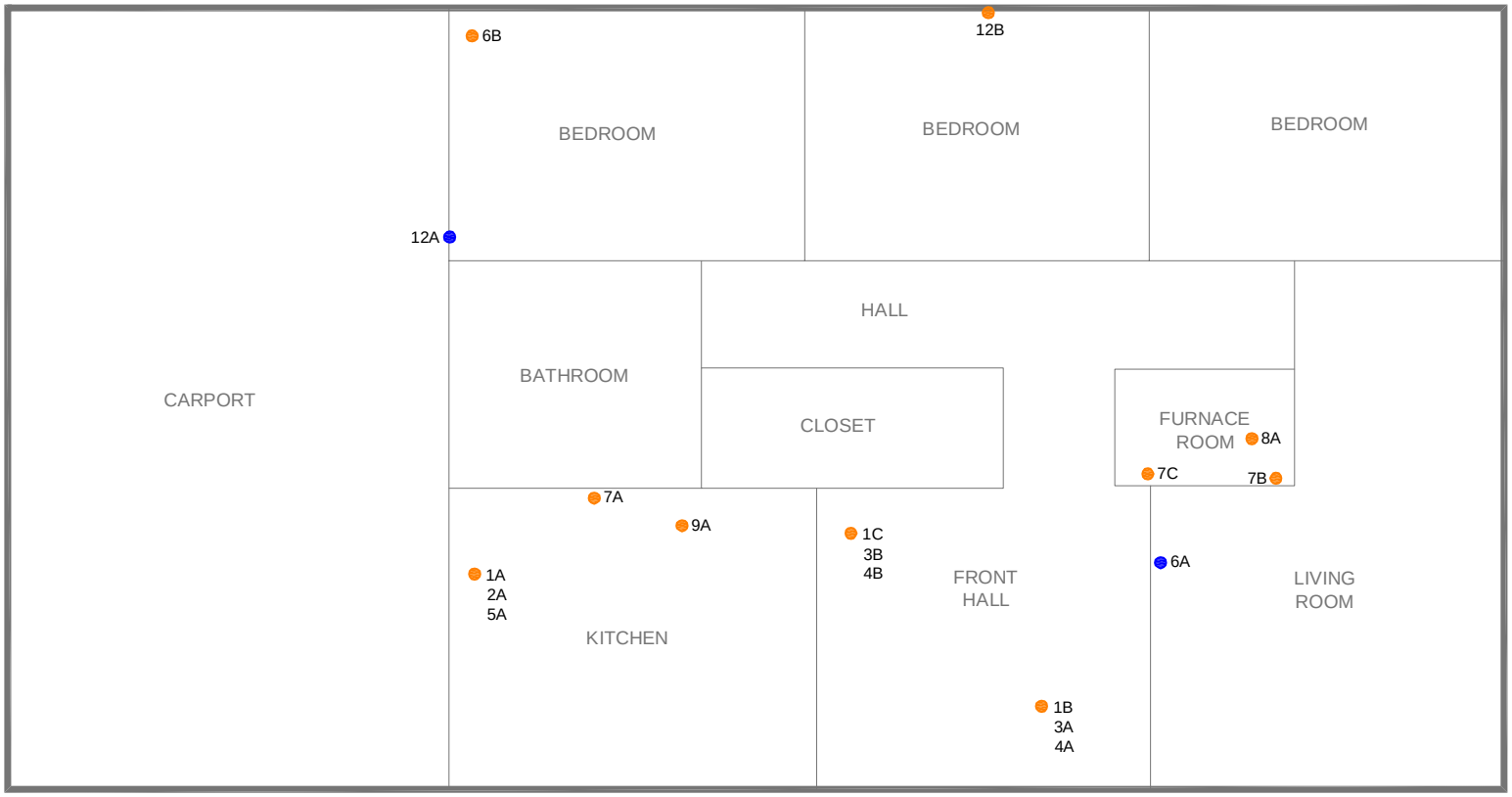

LEGEND

- Asbestos Containing Material Sample Locations
- Asbestos Sample Locations

NOTES:

Sample Locations not shown:
10A - Roof Shingles
10B - Roof Shingles
10C - Roof Shingles
11A - Shed Roof

NOT TO SCALE

US COAST GUARD HOUSING UNIT
1 LEWIS ROAD
BEDFORD, MA 01730

FIGURE 1
ACM SAMPLING LOCATIONS

United States Coast Guard
U.S. Department of Homeland Security

TETRA TECH

L:\CADD\G\1058\243\CAD\Northeast_ACM_Figures.dwg 1/14/2015 3:49:04 PM

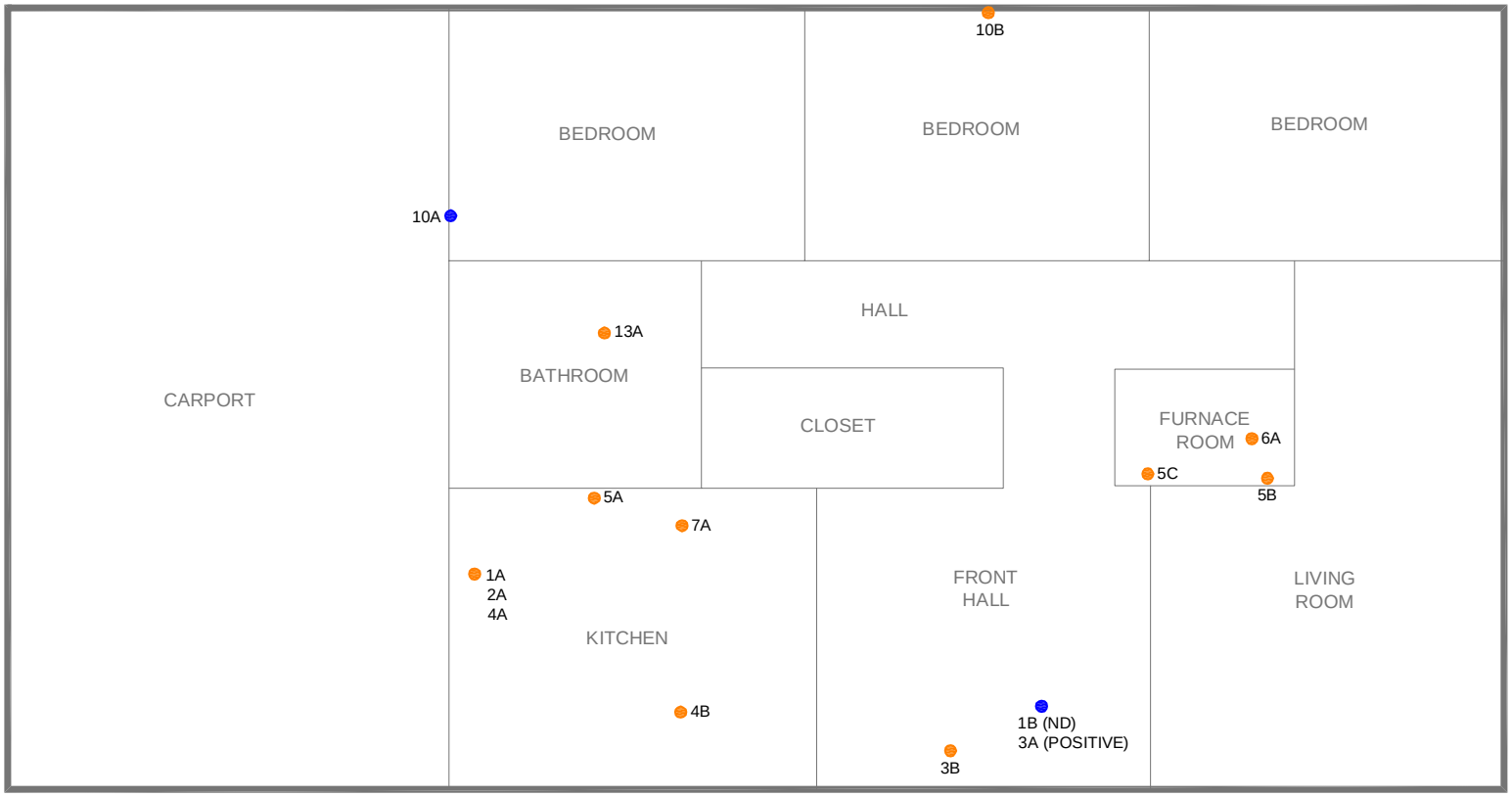

LEGEND

- Asbestos Containing Material Sample Locations
- Asbestos Sample Locations

NOTES:

Sample Locations not shown:
8A - Roof Shingles
8B - Roof Shingles
9A - Shed Roof

NOT TO SCALE

US COAST GUARD HOUSING UNIT
1 MICHELSON LANE
BEDFORD, MA 01730

FIGURE 1
ACM SAMPLING LOCATIONS

United States Coast Guard
U.S. Department of Homeland Security

TETRA TECH

L:\CADD\G\1058\243\CAD\Northeast_ACM_Figures.dwg 1/14/2015 3:53:25 PM

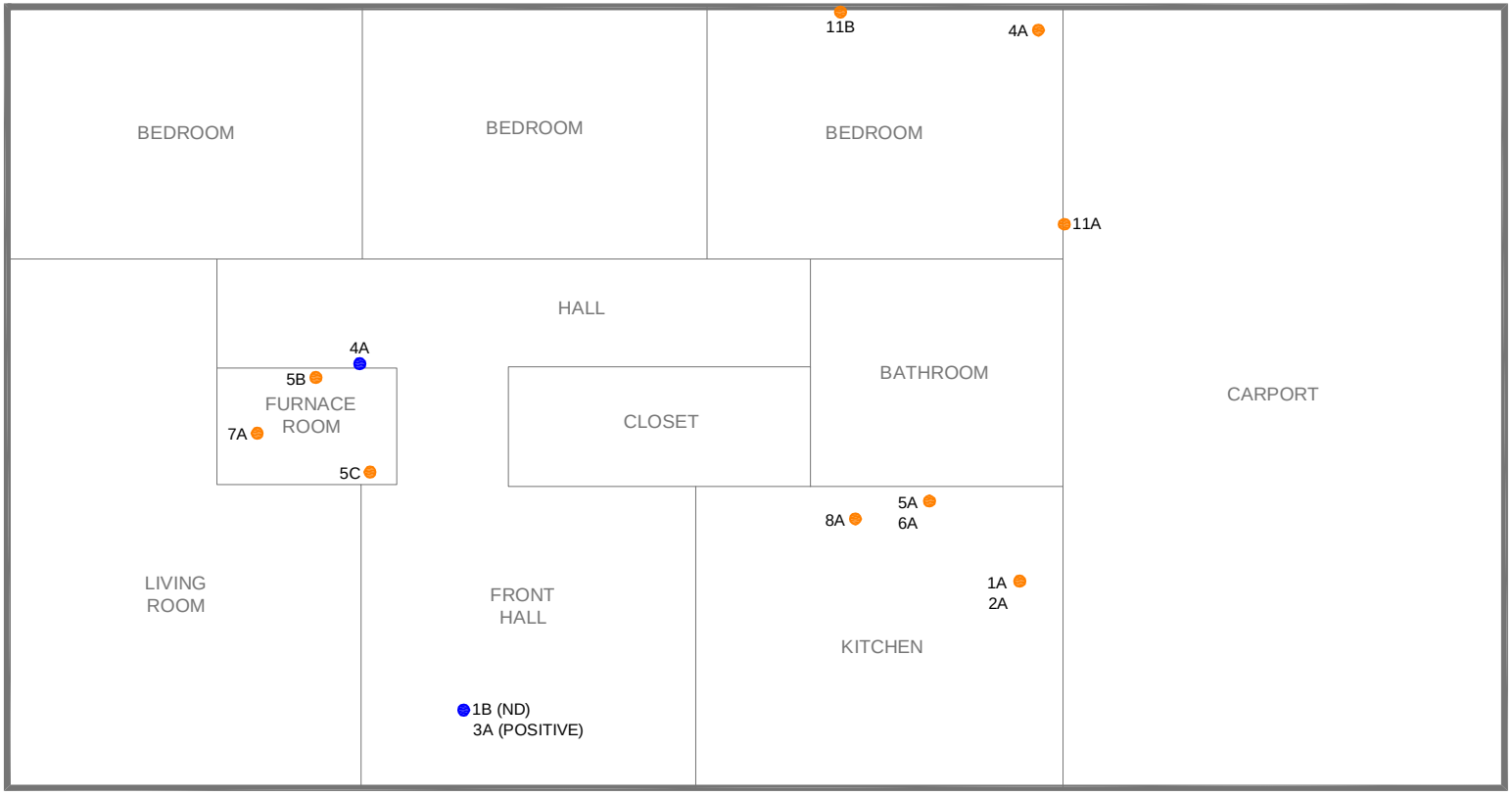

LEGEND

- Asbestos Containing Material Sample Locations
- Asbestos Sample Locations

NOTES:

Sample Locations not shown:
9A - Roof Shingles
9B - Roof Shingles
10A - Shed Roof

NOT TO SCALE

US COAST GUARD HOUSING UNIT
2 LEWIS ROAD
BEDFORD, MA 01730

FIGURE 1
ACM SAMPLING LOCATIONS

United States Coast Guard
U.S. Department of Homeland Security

TETRA TECH

L:\CADD\G\1058\243\CAD\Northeast_ACM_Figures.dwg 1/14/2015 3:52:30 PM

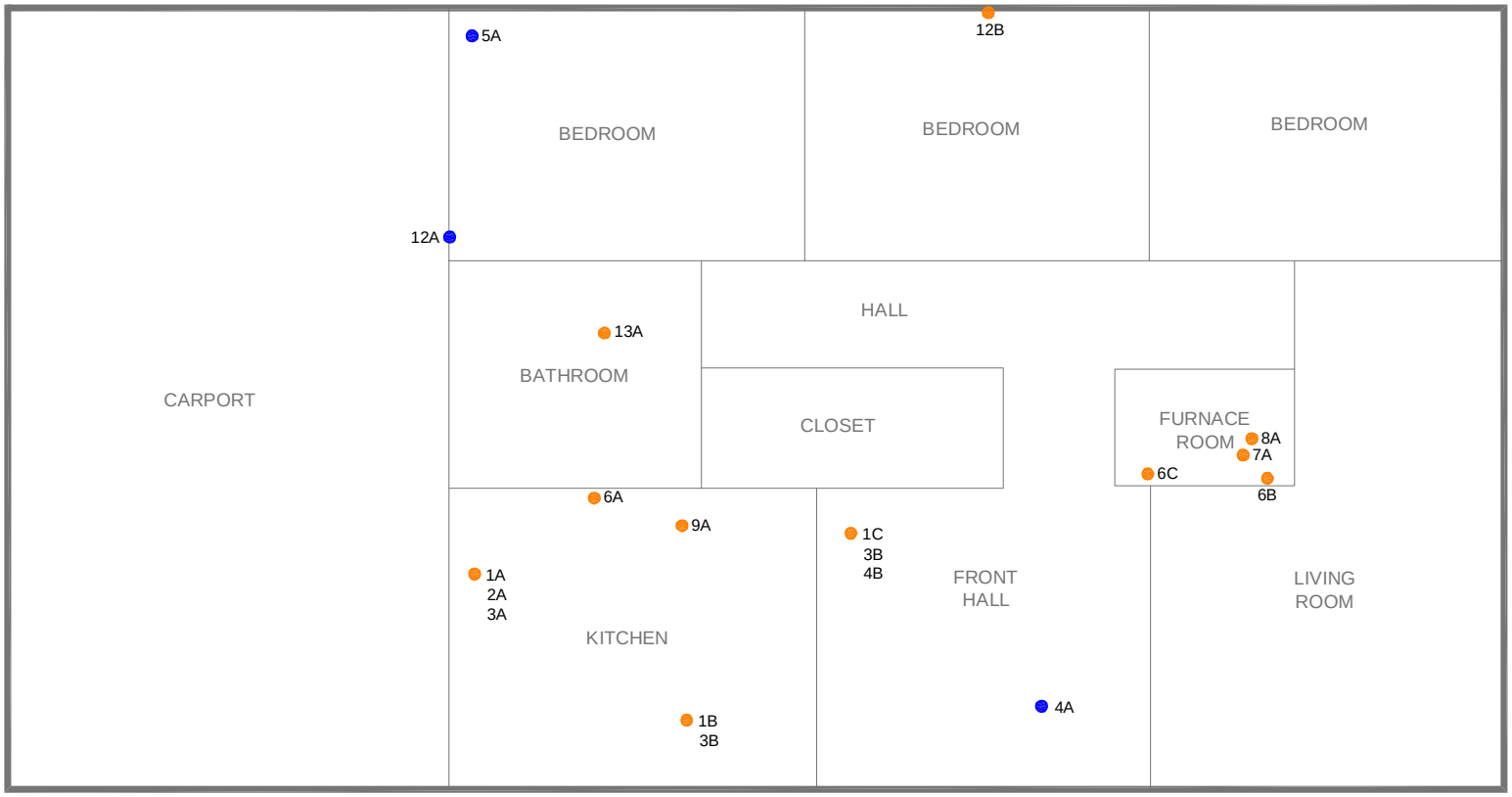

LEGEND

- Asbestos Containing Material Sample Locations
- Asbestos Sample Locations

NOTES:

Sample Locations not shown:
10A - Roof Shingles
10B - Roof Shingles
11A - Shed Roof

NOT TO SCALE

US COAST GUARD HOUSING UNIT
3 LEWIS ROAD
BEDFORD, MA 01730

FIGURE 1
ACM SAMPLING LOCATIONS

United States Coast Guard
U.S. Department of Homeland Security

TETRA TECH

L:\CADD\G\1058\243\CAD\Northeast_ACM_Figures.dwg 1/14/2015 3:52:42 PM

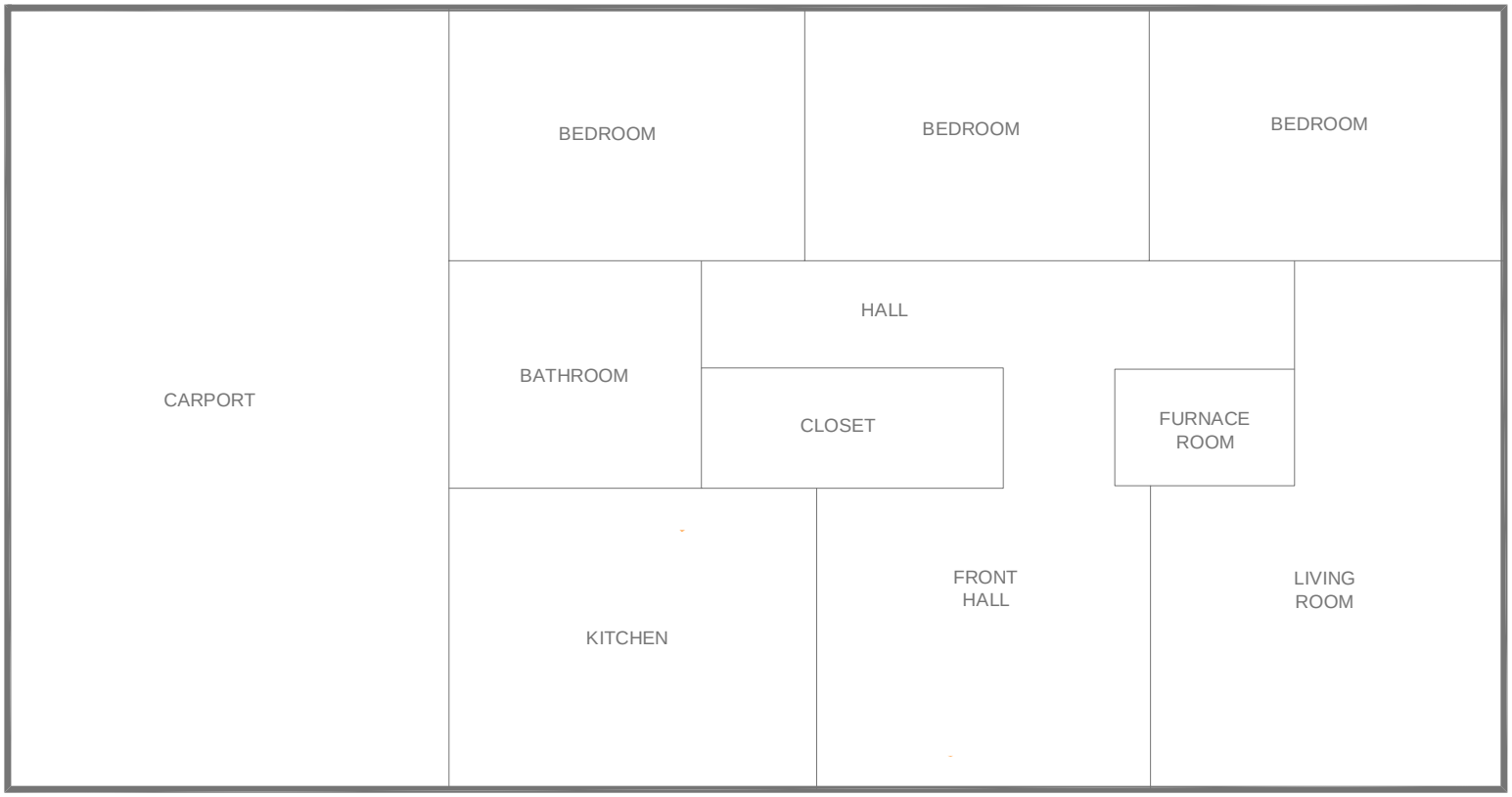

LEGEND

NOTES:

No samples collected due to health and safety concerns

NOT TO SCALE

US COAST GUARD HOUSING UNIT
3 MICHELSON LANE
BEDFORD, MA 01730

FIGURE 1
ACM SAMPLING LOCATIONS

United States Coast Guard
U.S. Department of Homeland Security

TETRA TECH

L:\CADD\G\1058\243\CAD\Northeast_ACM_Figures.dwg, 1/14/2015 3:53:41 PM

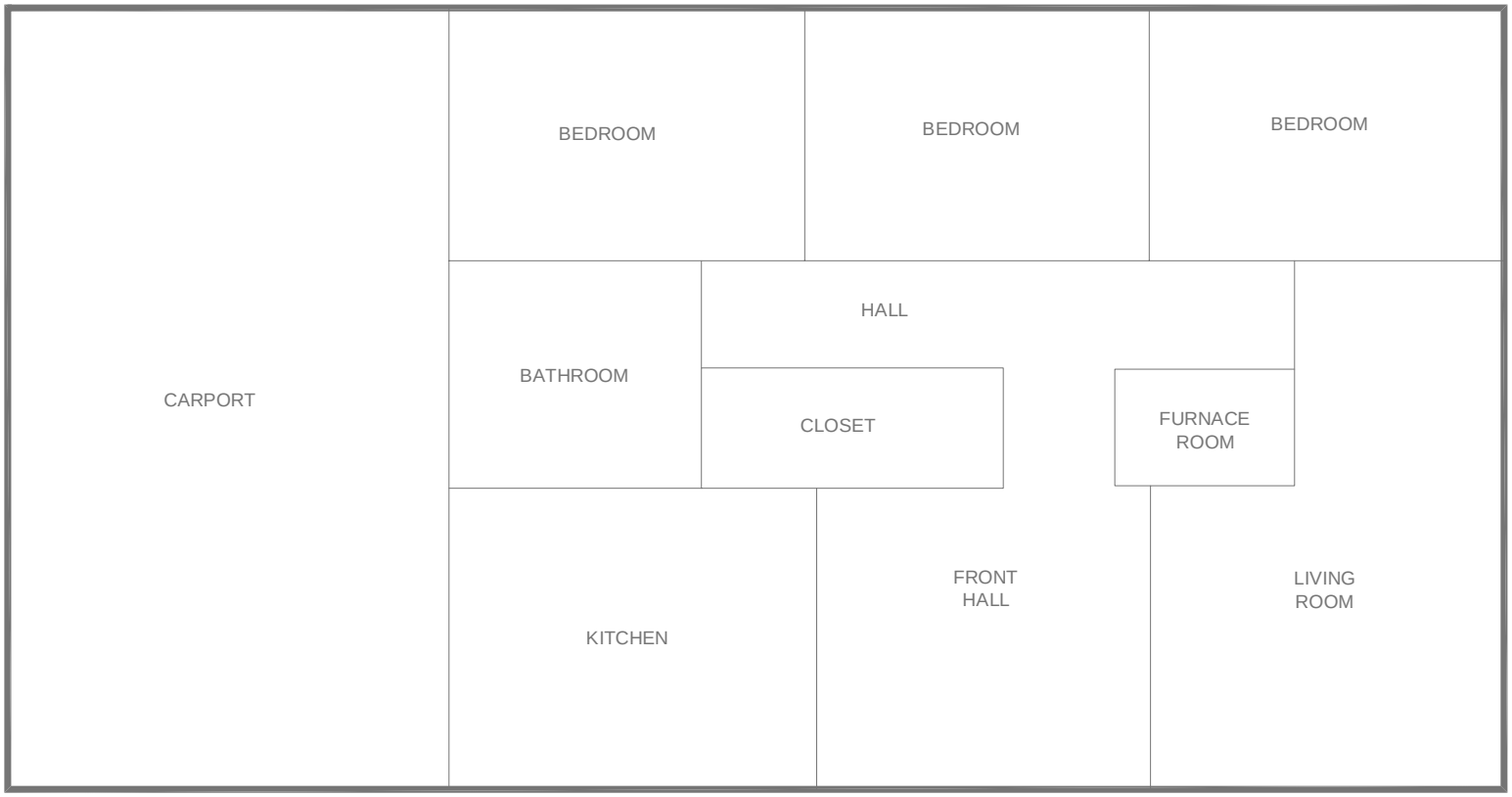

LEGEND

NOTES:

No samples collected due to health and safety concerns

NOT TO SCALE

US COAST GUARD HOUSING UNIT
4 MICHELSON LANE
BEDFORD, MA 01730

FIGURE 1
ACM SAMPLING LOCATIONS

United States Coast Guard
U.S. Department of Homeland Security

TETRA TECH

L:\CADD\G\1058\243\CAD\Northeast_ACM_Figures.dwg, 1/14/2015 3:53:53 PM

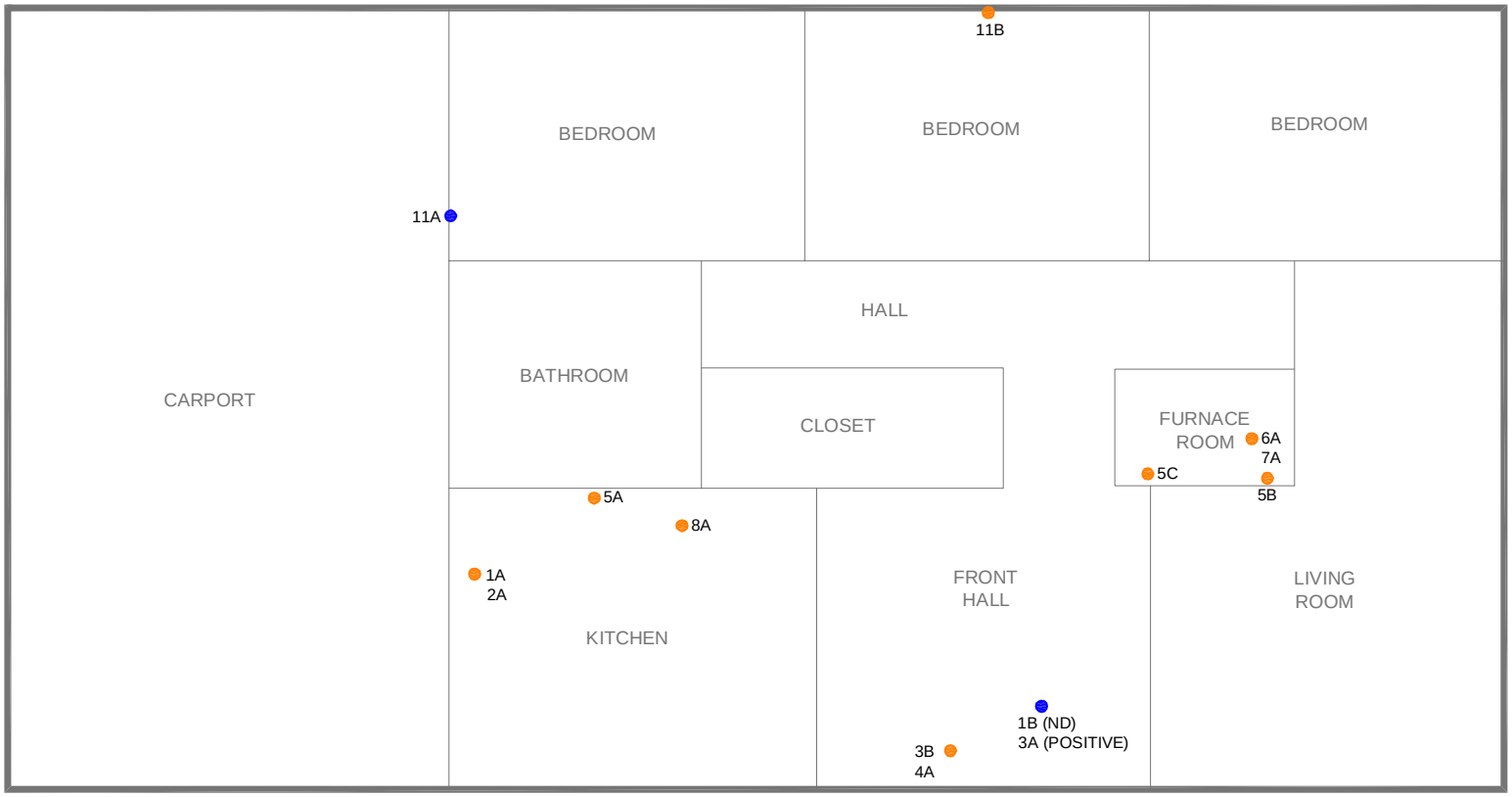

LEGEND

- Asbestos Containing Material Sample Locations
- Asbestos Sample Locations

NOTES:

Sample Locations not shown:
9A - Roof Shingles
9B - Roof Shingles
10A - Shed Roof

NOT TO SCALE

US COAST GUARD HOUSING UNIT
2 MICHELSON LANE
BEDFORD, MA 01730

FIGURE 1
ACM SAMPLING LOCATIONS

United States Coast Guard
U.S. Department of Homeland Security

TETRA TECH

L:\CADD\G\1058\243\CAD\Northeast_ACM_Figures.dwg 1/14/2015 3:53:41 PM

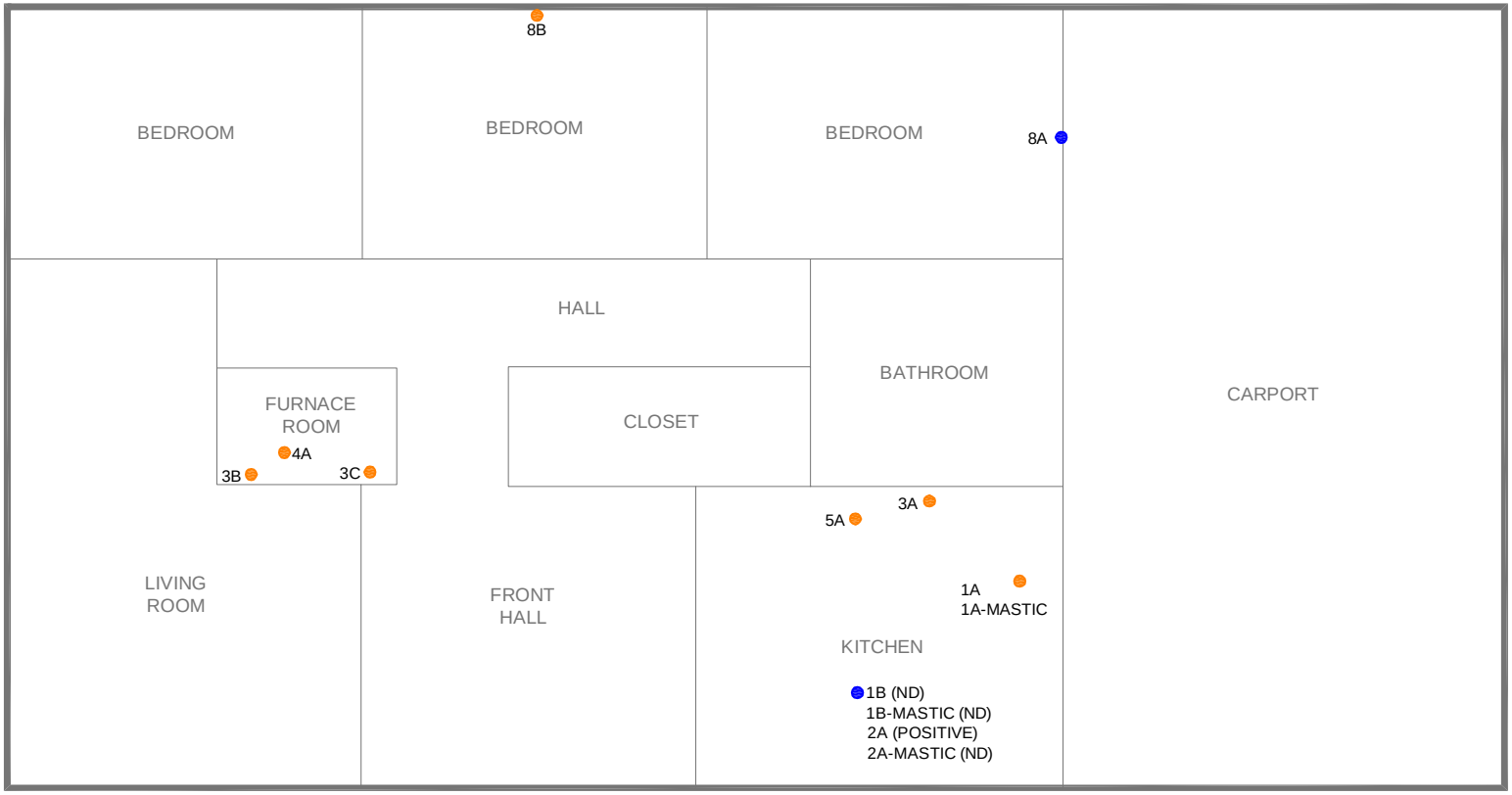

LEGEND

- Asbestos Containing Material Sample Locations
- Asbestos Sample Locations

NOTES:

Sample Locations not shown:
6A - Roof Shingles
6B - Roof Shingles
7A - Shed Roof

NOT TO SCALE

US COAST GUARD HOUSING UNIT
4 LEWIS ROAD
BEDFORD, MA 01730

FIGURE 1
ACM SAMPLING LOCATIONS

United States Coast Guard
U.S. Department of Homeland Security

TETRA TECH

L:\CADD\G\1058\243\CAD\Northeast_ACM_Figures.dwg 1/14/2015 3:52:55 PM

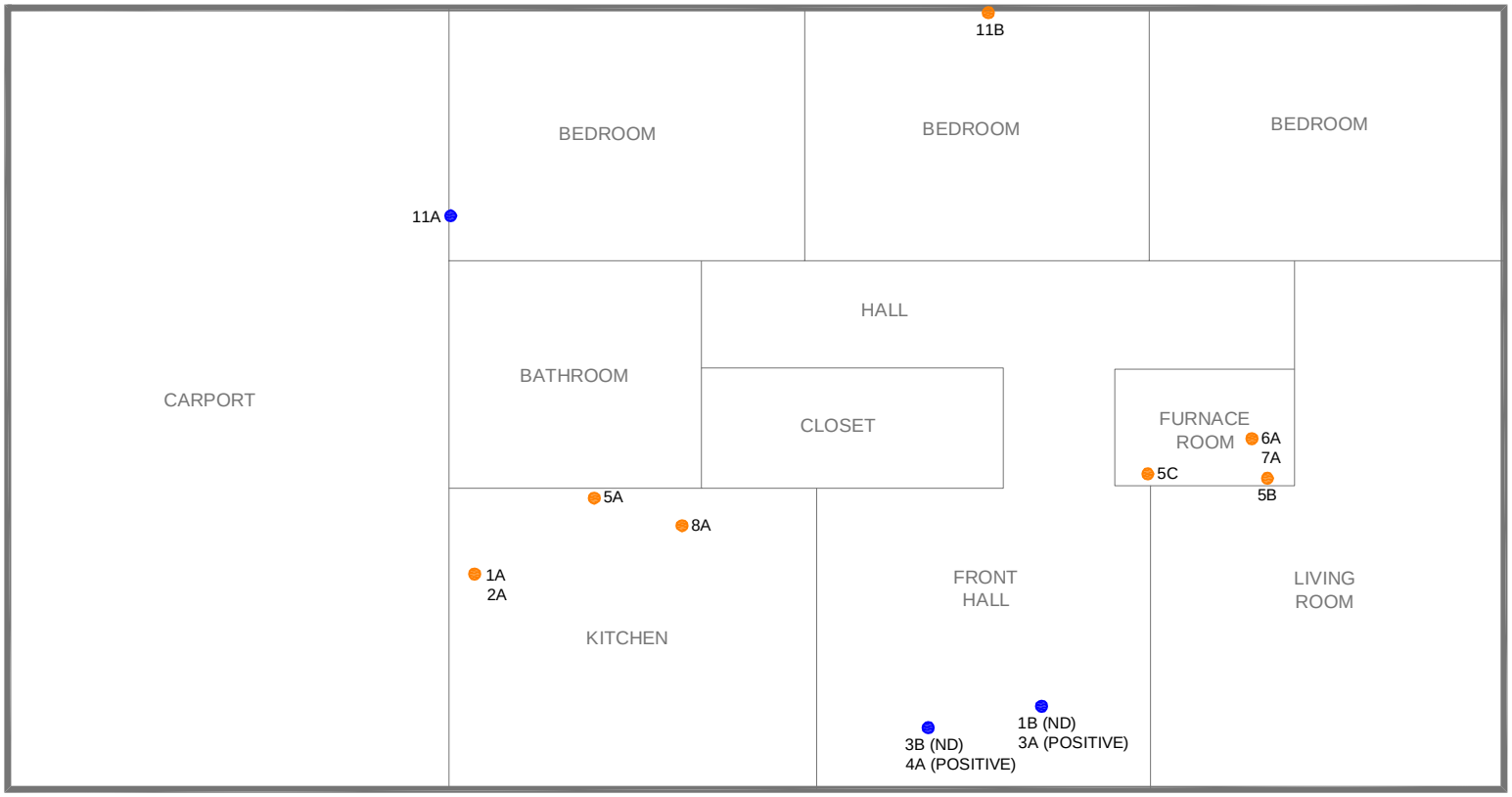

LEGEND

- Asbestos Containing Material Sample Locations
- Asbestos Sample Locations

NOTES:

Sample Locations not shown:
9A - Roof Shingles
9B - Roof Shingles
10A - Shed Roof

NOT TO SCALE

US COAST GUARD HOUSING UNIT
5 MICHELSON LANE
BEDFORD, MA 01730

FIGURE 1
ACM SAMPLING LOCATIONS

United States Coast Guard
U.S. Department of Homeland Security

TETRA TECH

L:\CADD\G\1058\243\CAD\Northeast_ACM_Figures.dwg 1/14/2015 3:53:53 PM

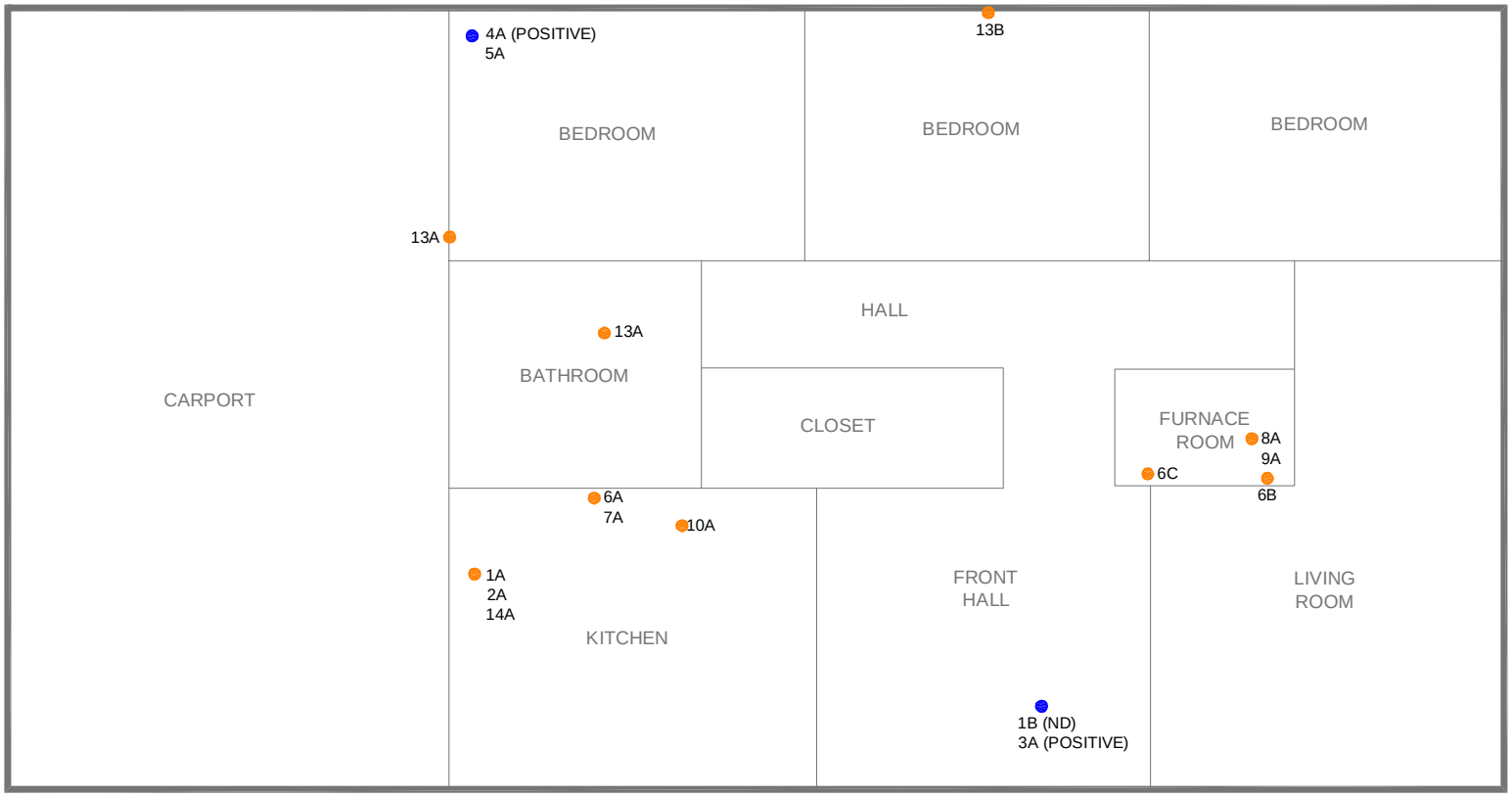

LEGEND

- Asbestos Containing Material Sample Locations
- Asbestos Sample Locations

NOTES:

Sample Locations not shown:
11A - Roof Shingles
11B - Roof Shingles
12A - Shed Roof

NOT TO SCALE

US COAST GUARD HOUSING UNIT
6 LEWIS ROAD
BEDFORD, MA 01730

FIGURE 1
ACM SAMPLING LOCATIONS

United States Coast Guard
U.S. Department of Homeland Security

TETRA TECH

L:\CADD\G\1058\243\CAD\Northeast_ACM_Figures.dwg 1/14/2015 3:53:09 PM

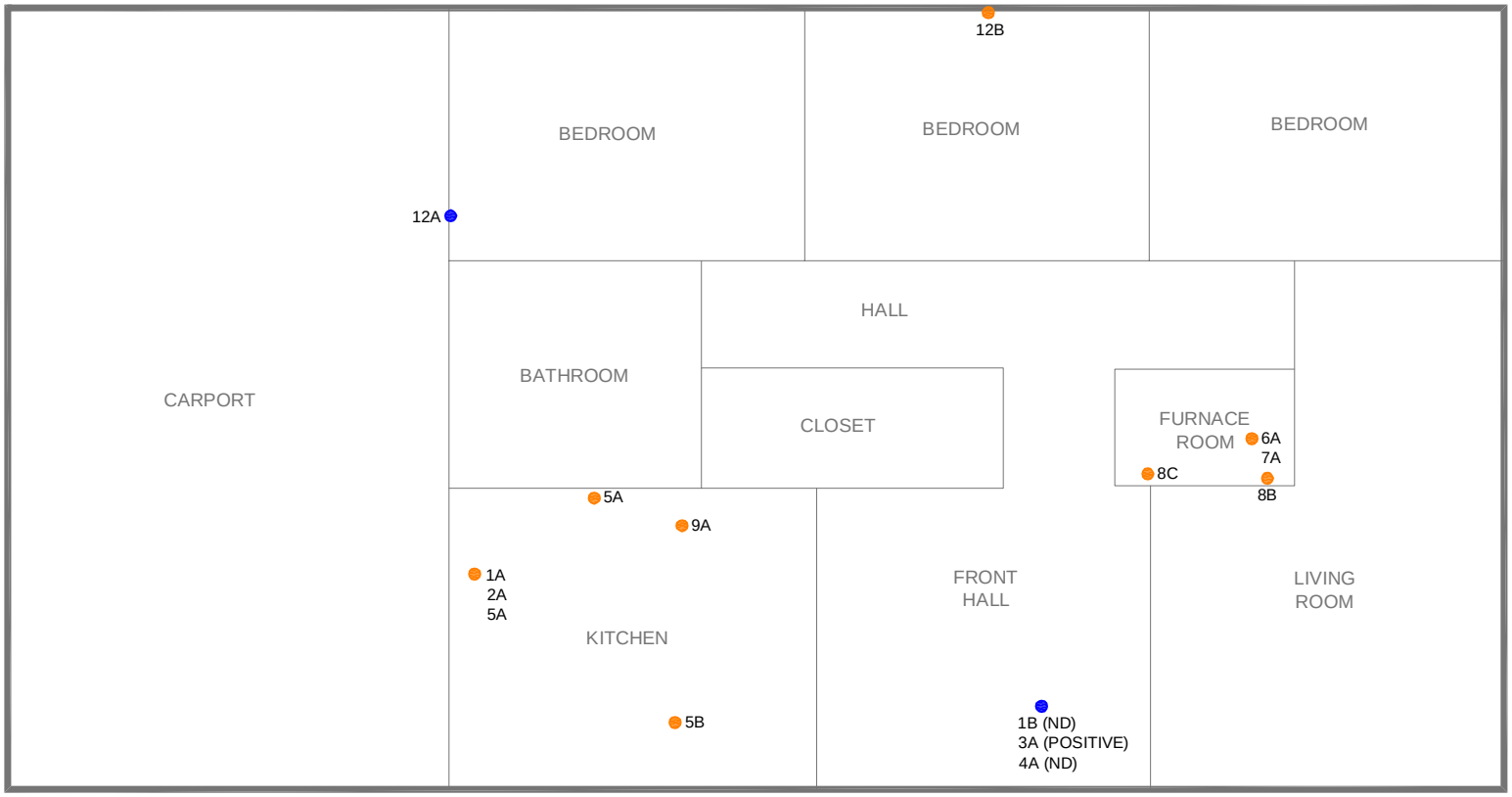

LEGEND

- Asbestos Containing Material Sample Locations
- Asbestos Sample Locations

NOTES:

Sample Locations not shown:
10A - Roof Shingles
10B - Roof Shingles
11A - Shed Roof

NOT TO SCALE

US COAST GUARD HOUSING UNIT
6 MICHELSON LANE
BEDFORD, MA 01730

FIGURE 1
ACM SAMPLING LOCATIONS

United States Coast Guard
U.S. Department of Homeland Security

TETRA TECH

L:\CADD\G\1058\243\CAD\Northeast_ACM_Figures.dwg 1/14/2015 3:54:05 PM

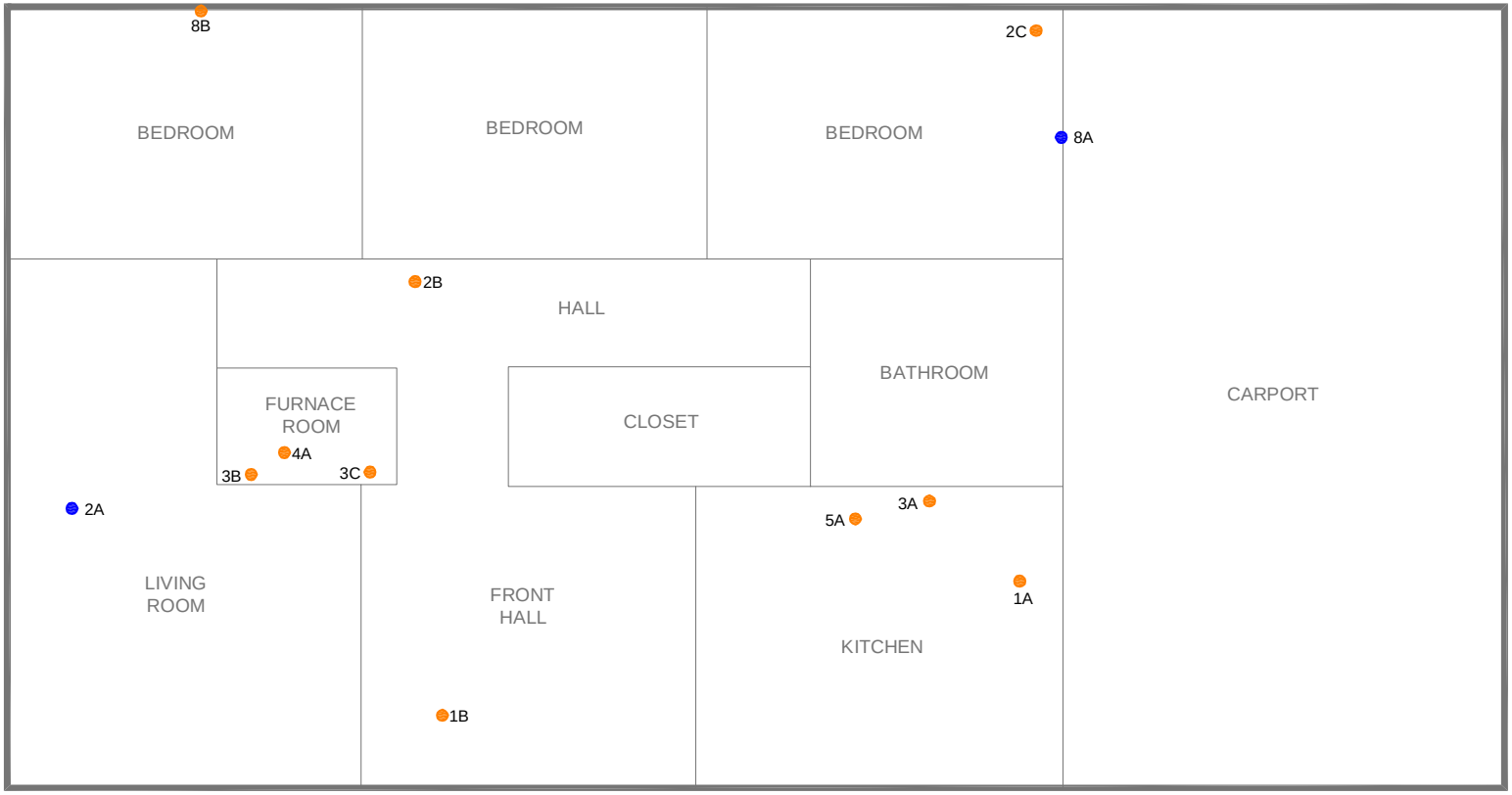

LEGEND

- Asbestos Containing Material Sample Locations
- Asbestos Sample Locations

NOTES:

Sample Locations not shown:
6A - Roof Shingles
6B - Roof Shingles
7A - Shed Roof

NOT TO SCALE

US COAST GUARD HOUSING UNIT
33 PINE HILL ROAD
BEDFORD, MA 01730

FIGURE 1
ACM SAMPLING LOCATIONS

United States Coast Guard
U.S. Department of Homeland Security

TETRA TECH

L:\CADD\G\1058\243\CAD\Northeast_ACM_Figures.dwg 1/14/2015 3:54:19 PM

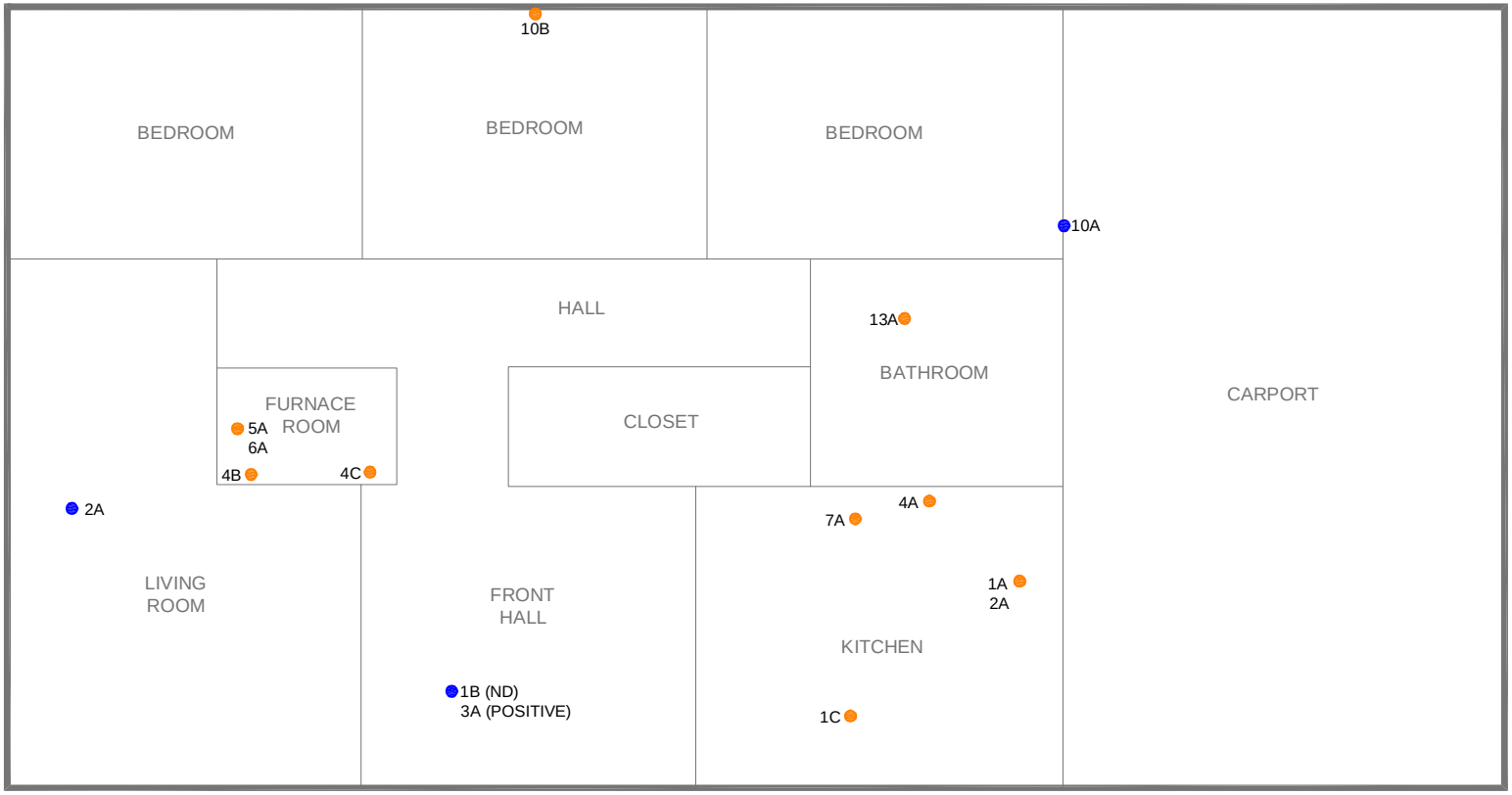

LEGEND

- Asbestos Containing Material Sample Locations
- Asbestos Sample Locations

NOTES:

Sample Locations not shown:
8A - Roof Shingles
8B - Roof Shingles
9A - Shed Roof

NOT TO SCALE

US COAST GUARD HOUSING UNIT
35 PINE HILL ROAD
BEDFORD, MA 01730

FIGURE 1
ACM SAMPLING LOCATIONS

United States Coast Guard
U.S. Department of Homeland Security

TETRA TECH

L:\CADD\G\1058\243\CAD\Northeast_ACM_Figures.dwg 1/14/2015 3:54:40 PM

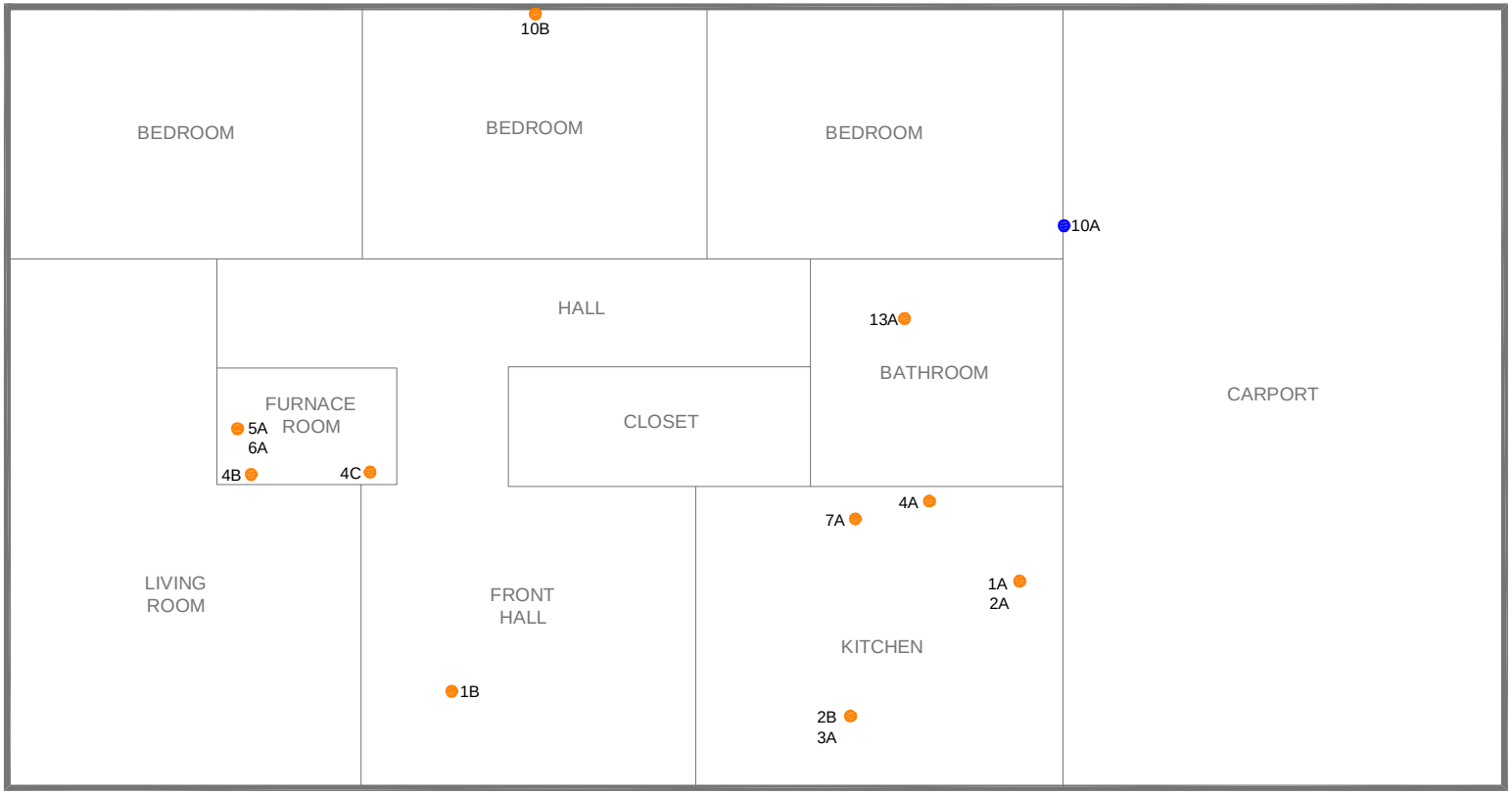

LEGEND

- Asbestos Containing Material Sample Locations
- Asbestos Sample Locations

NOTES:

Sample Locations not shown:
8A - Roof Shingles
8B - Roof Shingles
9A - Shed Roof

NOT TO SCALE

US COAST GUARD HOUSING UNIT
37 PINE HILL ROAD
BEDFORD, MA 01730

FIGURE 1
ACM SAMPLING LOCATIONS

United States Coast Guard
U.S. Department of Homeland Security

TETRA TECH

L:\CADD\G\1058\243\CAD\Northeast_ACM_Figures.dwg 1/14/2015 3:55:07 PM

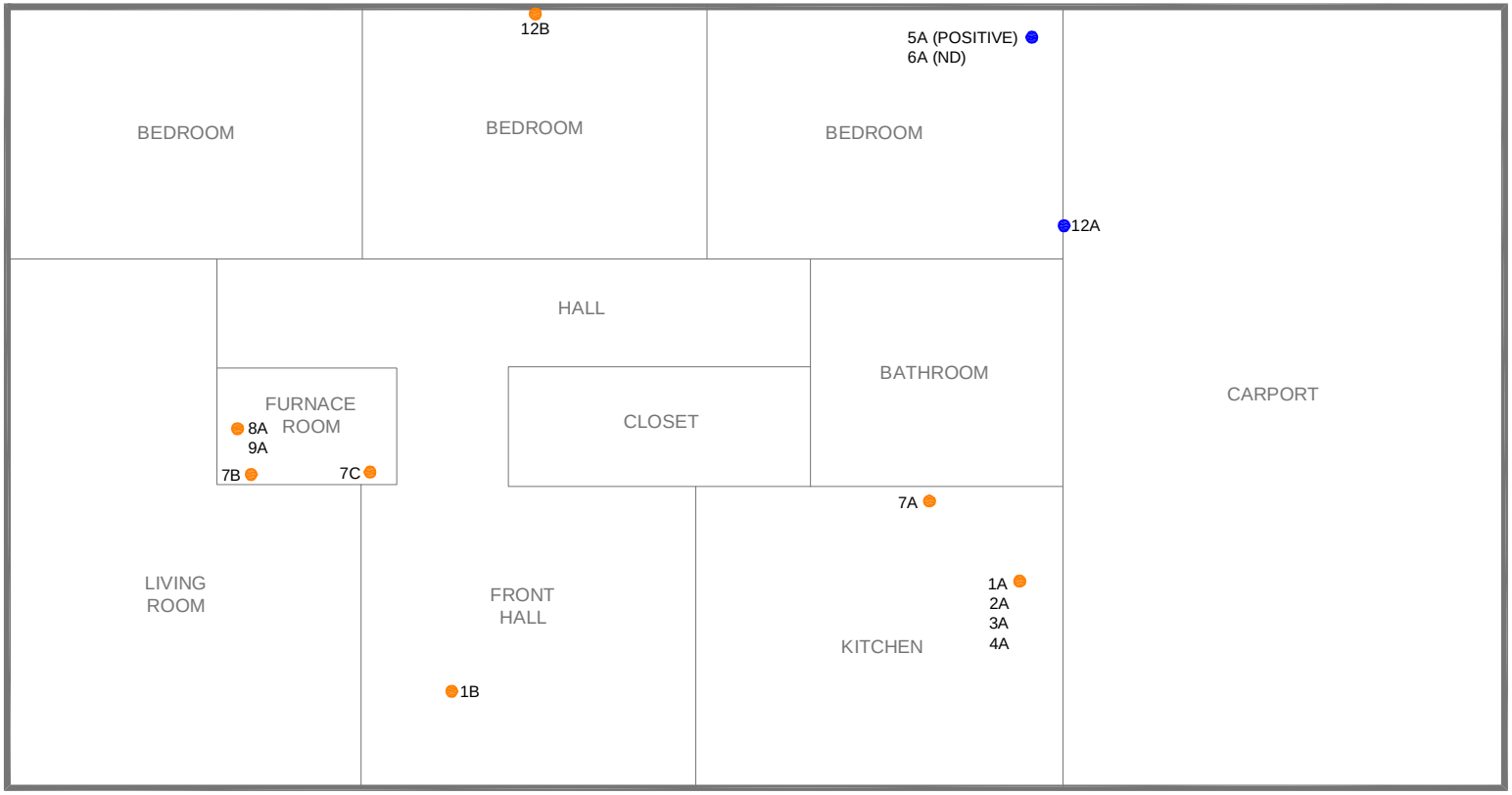

LEGEND

- Asbestos Containing Material Sample Locations
- Asbestos Sample Locations

NOTES:

Sample Locations not shown:
10A - Roof Shingles
10B - Roof Shingles
11A - Shed Roof

NOT TO SCALE

US COAST GUARD HOUSING UNIT
39 PINE HILL ROAD
BEDFORD, MA 01730

FIGURE 1
ACM SAMPLING LOCATIONS

United States Coast Guard
U.S. Department of Homeland Security

TETRA TECH

L:\CADD\G\1058\243\CAD\Northeast_ACM_Figures.dwg 1/14/2015 3:55:19 PM

ATTACHMENT C:
ASBESTOS LABORATORY ANALYTICAL REPORTS

SanAir Technologies Laboratory

Analysis Report

prepared for

Tetra Tech, Inc

Report Date: 11/5/2014
Project Name: GSA/ Coast Guard
Project #: 103G1058243
SanAir ID#: 14030565

NVLAP LAB CODE 200870-0

Virginia SBE
Certification # 652931

Texas Licensed Mold Analysis Laboratory
License # LAB0166

SanAir Technologies Laboratory

804.897.1177 www.sanair.com

SanAir Technologies Laboratory, Inc.

1551 Oakbridge Drive, Suite B, Powhatan, VA 23139
804.897.1177 Toll Free: 888.895.1177 Fax: 804.897.0070
Web: http://www.sanair.com E-mail: iaq@sanair.com

Tetra Tech, Inc
45610 Woodland Road
Suite #400
Sterling, VA 20166

November 5, 2014

SanAir ID # 14030565
Project Name: GSA/ Coast Guard
Project Number: 103G1058243

Dear Matt Madden,

We at SanAir would like to thank you for the work you recently submitted. The 18 sample(s) were received on Monday, November 03, 2014 via FedEx. The final report(s) is enclosed for the following sample(s): 39PHB-1-A, 39PHB-1-B, 39PHB-2-A, 39PHB-3-A, 39PHB-4-A, 39PHB-5-A, 39PHB-6-A, 39PHB-7-A, 39PHB-7-B, 39PHB-7-C, 39PHB-8-A, 39PHB-9-A, 39PHB-10-A, 39PHB-10-B, 39PHB-11-A, 39PHB-12-A, 39PHB-12-B. The following sample(s) were unusable and were not tested: 39PHB-3-B.

These results only pertain to this job and should not be used in the interpretation of any other job. This report is only complete in its entirety. Refer to the listing below of the pages included in a complete final report.

Sincerely,

Sandra Sobrino

Sandra Sobrino
Asbestos & Materials Laboratory Manager
SanAir Technologies Laboratory

Final Report Includes:
- Cover Letter
- Analysis Pages
- Disclaimers and Additional Information

sample conditions:
17 sample(s) in Good condition 1 sample(s) in Sample Not Received condition

SanAir Technologies Laboratory, Inc.

1551 Oakbridge Drive, Suite B, Powhatan, VA 23139
804.897.1177 Toll Free: 888.895.1177 Fax: 804.897.0070
Web: http://www.sanair.com E-mail: iaq@sanair.com

SanAir ID Number

14030565

FINAL REPORT

Name: Tetra Tech, Inc
Address: 45610 Woodland Road
Suite #400
Sterling, VA 20166

Project Number: 103G1058243
P.O. Number:
Project Name: GSA/ Coast Guard

Collected Date: 10/31/2014
Received Date: 11/3/2014 8:40:00 AM
Report Date: 11/5/2014 5:07:02 PM
Analyst: Childress, Christopher

Asbestos Bulk PLM EPA 600/R-93/116

SanAir ID / Description	Stereoscopic Appearance	Components % Fibrous	% Non-Fibrous	Asbestos Fibers
39PHB-1-A / 14030565-001 12"x12" Floor Tile	White Non-Fibrous Homogeneous		100% Other	None Detected

SanAir ID / Description	Stereoscopic Appearance	Components % Fibrous	% Non-Fibrous	Asbestos Fibers
39PHB-1-B / 14030565-002 12"x12" Floor Tile	White Non-Fibrous Homogeneous		100% Other	None Detected

SanAir ID / Description	Stereoscopic Appearance	Components % Fibrous	% Non-Fibrous	Asbestos Fibers
39PHB-2-A / 14030565-003 Mastic Below 12"x12"	Yellow Non-Fibrous Homogeneous		100% Other	None Detected

SanAir ID / Description	Stereoscopic Appearance	Components % Fibrous	% Non-Fibrous	Asbestos Fibers
39PHB-3-A / 14030565-004 2nd Layer 12"x12"	Tan Non-Fibrous Homogeneous		100% Other	None Detected

SanAir ID / Description	Stereoscopic Appearance	Components % Fibrous	% Non-Fibrous	Asbestos Fibers
39PHB-3-B / 14030565-005 2nd Layer 12"x12"				Not Submitted

SanAir ID / Description	Stereoscopic Appearance	Components % Fibrous	% Non-Fibrous	Asbestos Fibers
39PHB-4-A / 14030565-006 Mastic Below 12"x12"	Black Non-Fibrous Homogeneous		100% Other	None Detected

SanAir ID / Description	Stereoscopic Appearance	Components % Fibrous	% Non-Fibrous	Asbestos Fibers
39PHB-5-A / 14030565-007 9"x9" Tile	Tan Non-Fibrous Homogeneous		98% Other	2% Chrysotile

Certification

Signature: Chris Childress
Date: 11/5/2014

Reviewed:
Date: 11/5/2014

SanAir Technologies Laboratory, Inc.

1551 Oakbridge Drive, Suite B, Powhatan, VA 23139
804.897.1177 Toll Free: 888.895.1177 Fax: 804.897.0070
Web: http://www.sanair.com E-mail: iaq@sanair.com

SanAir ID Number

14030565

FINAL REPORT

Name: Tetra Tech, Inc
Address: 45610 Woodland Road
Suite #400
Sterling, VA 20166

Project Number: 103G1058243
P.O. Number:
Project Name: GSA/ Coast Guard

Collected Date: 10/31/2014
Received Date: 11/3/2014 8:40:00 AM
Report Date: 11/5/2014 5:07:02 PM
Analyst: Childress, Christopher

Asbestos Bulk PLM EPA 600/R-93/116

SanAir ID / Description	Stereoscopic Appearance	Components % Fibrous	Components % Non-Fibrous	Asbestos Fibers
39PHB-6-A / 14030565-008 Mastic Below 9"x9" Tile	Black Non-Fibrous Homogeneous		100% Other	None Detected

SanAir ID / Description	Stereoscopic Appearance	Components % Fibrous	Components % Non-Fibrous	Asbestos Fibers
39PHB-7-A / 14030565-009 Gypsum Wallboard	White Non-Fibrous Heterogeneous	5% Cellulose	95% Other	None Detected

SanAir ID / Description	Stereoscopic Appearance	Components % Fibrous	Components % Non-Fibrous	Asbestos Fibers
39PHB-7-B / 14030565-010 Gypsum Wallboard	White Non-Fibrous Heterogeneous	5% Cellulose	95% Other	None Detected

SanAir ID / Description	Stereoscopic Appearance	Components % Fibrous	Components % Non-Fibrous	Asbestos Fibers
39PHB-7-C / 14030565-011 Gypsum Wallboard	White Non-Fibrous Heterogeneous	5% Cellulose	95% Other	None Detected

SanAir ID / Description	Stereoscopic Appearance	Components % Fibrous	Components % Non-Fibrous	Asbestos Fibers
39PHB-8-A / 14030565-012 Pipe Insulation	Tan Fibrous Homogeneous	85% Cellulose	15% Other	None Detected

SanAir ID / Description	Stereoscopic Appearance	Components % Fibrous	Components % Non-Fibrous	Asbestos Fibers
39PHB-9-A / 14030565-013 Pipe Fitting Insulation	Beige Fibrous Homogeneous	70% Glass	30% Other	None Detected

SanAir ID / Description	Stereoscopic Appearance	Components % Fibrous	Components % Non-Fibrous	Asbestos Fibers
39PHB-10-A / 14030565-014 Roof Shingles	Black Non-Fibrous Homogeneous	20% Glass	80% Other	None Detected

Certification

Signature: Chris Childress
Date: 11/5/2014

Reviewed:
Date: 11/5/2014

SanAir Technologies Laboratory, Inc.

1551 Oakbridge Drive, Suite B, Powhatan, VA 23139
804.897.1177 Toll Free: 888.895.1177 Fax: 804.897.0070
Web: http://www.sanair.com E-mail: iaq@sanair.com

SanAir ID Number

14030565

FINAL REPORT

Name: Tetra Tech, Inc
Address: 45610 Woodland Road
Suite #400
Sterling, VA 20166

Project Number: 103G1058243
P.O. Number:
Project Name: GSA/ Coast Guard

Collected Date: 10/31/2014
Received Date: 11/3/2014 8:40:00 AM
Report Date: 11/5/2014 5:07:02 PM
Analyst: Childress, Christopher

Asbestos Bulk PLM EPA 600/R-93/116

SanAir ID / Description	Stereoscopic Appearance	Components % Fibrous	Components % Non-Fibrous	Asbestos Fibers
39PHB-10-B / 14030565-015 Roof Shingles	Black Non-Fibrous Homogeneous	20% Glass	80% Other	None Detected

SanAir ID / Description	Stereoscopic Appearance	Components % Fibrous	Components % Non-Fibrous	Asbestos Fibers
39PHB-11-A / 14030565-016 Shed Roof	Black Non-Fibrous Homogeneous	20% Glass	80% Other	None Detected

SanAir ID / Description	Stereoscopic Appearance	Components % Fibrous	Components % Non-Fibrous	Asbestos Fibers
39PHB-12-A / 14030565-017 Window Caulking	White Non-Fibrous Homogeneous	15% Cellulose	80% Other	5% Chrysotile

SanAir ID / Description	Stereoscopic Appearance	Components % Fibrous	Components % Non-Fibrous	Asbestos Fibers
39PHB-12-B / 14030565-018 Window Caulking				Not Analyzed

Certification

Signature: Chris Childress
Date: 11/5/2014

Reviewed:
Date: 11/5/2014

Disclaimer

The final report cannot be reproduced, except in full, without written authorization from SanAir. Fibers smaller than 5 microns cannot be seen with this method due to scope limitations. The accuracy of the results is dependent upon the clientõs sampling procedure and information provided to the laboratory by the client. SanAir assumes no responsibility for the sampling procedure and will provide evaluation reports based solely on the sample and information provided by the client. This report may not be used by the client to claim product endorsement by NVLAP or any other agency of the U.S. government.

For NY state samples, method EPA 600/M4-82-020 is performed.

Polarized- light microscopy is not consistently reliable in detecting asbestos in floor covering and similar non-friable organically bound materials. Quantitative transmission electron microscopy is currently the only method that can be used to determine if this material can be considered or treated as non-asbestos containing.

NY ELAP lab ID 11983

SanAir Technologies Laboratory
1551 Oakbridge Drive Suite B
Powhatan, VA 23139
804-897-1177 / 888-895-1177
Fax 804-897-0070
www.sanair.com

Asbestos Chain of Custody

SanAir ID Number: 14030565

Company:	Tetra Tech, Inc	Project #:	103G1058243	Collected by:	Matt Madden
Address:	45610 Woodland Road	Project Name:	GSA/Coast Guard	Phone #:	703-390-0656
City, St., Zip:	Sterling, VA 20166	Date Collected:	10/31/14	Fax #:	703-391-5876
State of Collection:	MA Account#: 2399	P.O. Number:		Email:	matt.madden@tetratech.com

Bulk

ABB	PLM EPA 600/R-93/116	☑
	Positive Stop ☑	
ABEPA	PLM EPA 400 Point Count	☐
ABB1K	PLM EPA 1000 Point Count	☐
ABBEN	PLM EPA NOB	☐
ABBCH	TEM Chatfield	☐
ABBTM	TEM EPA NOB	☐

Water

ABHE	EPA 100.2	☐

Air

ABA	PCM NIOSH 7400	☐
ABA-2	OSHA w/ TWA*	☐
ABTEM	TEM AHERA	☐
ABATN	TEM NIOSH 7402	☐
ABT2	TEM Level II	☐

New York ELAP

PLM NY	PLM EPA 600/M4-82-020	☐
ABEPA2	NY ELAP 198.1	☐
ABENY	NY ELAP 198.6 PLM NOB	☐
ABBNY	NY ELAP 198.4 TEM NOB	☐

Soil/Vermiculite

ABSE	PLM EPA 600/R-93/116 (Qual.)	☐
ABSP	PLM CARB 435 (LOD <1%)	☐
ABSP1	PLM CARB 435 (LOD 0.25%)	☐
ABSP2	PLM CARB 435 (LOD 0.1%)	☐

Dust

ABWA	TEM Wipe ASTM D-6480	☐
ABDMV	TEM Microvac ASTM D-5755	☐

Other

Matrix		
Bulk		☐

Turn Around Times				
	3 HR (4 HR TEM) ☐	6 HR (8HR TEM) ☐	12 HR ☐	24 HR ☐
	2 Days ☐	3 Days ■	4 Days ☐	5 Days ☐

Special Instructions

Sample #	Sample Identification/Location	Volume or Area	Sample Type	Flow Rate*	Time* Start	Time* Stop
39PHB-1-A	12"x12" White Floor Tile		Bulk			
39PHB-1-B	12"x12" White Floor Tile					
39PHB-2-A	Mastic Below 12"x12" White					
39PHB-3-A	2nd Layer 12"x12" Brown					
39PHB-3-B	2nd Layer 12"x12" Brown					
39PHB-4-A	Mastic Below 12"x12" Brown					
39PHB-5-A	9"x9" Grey Tile					
39PHB-6-A	Mastic Below 9"x9" Tile					
39PHB-7-A	Gypsum Wall Board					
39PHB-7-B	Gypsum Wall Board					
39PHB-7-C	Gypsum Wall Board					
39PHB-8-A	Pipe Insulation					

Relinquished by	Date	Time	Received by	Date	Time
[illegible]	11/1/14	9:00 am	MC	NOV 03 2014	8:40 AM

Unless scheduled, the turn around time for all samples received after 3 pm EST Friday will begin at 8 am Monday morning. Weekend or Holiday work must be scheduled ahead of time and is charged for rush turn around time. Work with standard turn around time sent Priority Overnight and Billed to Recipient will be charged a $10 shipping fee.

14030565

Sample #	Sample Identification/Location	Sample Type	Flow Rate*	Time* Start – Stop	
39PHB-9-A	Pipe Fitting Insulation	Bulk			
39PHB-10-A	Roof Shingles				
39PHB-10-B	Roof Shingles				
39PHB-11-A	Shed Roof				
39PHB-12-A	Window Caulking				
39PHB-12-B	Window Caulking				

Special Instructions	

Relinquished by	Date	Time	Received by	Date	Time
[illegible]	11/1/14	9:00am	MC		8:40AM
				NOV 03 2014	

Unless scheduled, the turn around time for all samples received after 3 pm Friday will begin at 8 am Monday morning.
Weekend or Holiday work must be scheduled ahead of time and is charged for rush turn around time.
Work with standard turn around time sent Priority Overnight and Billed to Recipient will be charged a $10 shipping fee.

SanAir Technologies Laboratory

Analysis Report

prepared for

Tetra Tech, Inc

Report Date: 11/5/2014
Project Name: GSA/ Coast Guard
Project #: 103G1058243
SanAir ID#: 14030564

NVLAP LAB CODE 200870-0

Virginia SBE
Certification # 652931

Texas Licensed Mold Analysis Laboratory
License # LAB0166

SanAir Technologies Laboratory

804.897.1177 www.sanair.com

SanAir Technologies Laboratory, Inc.

1551 Oakbridge Drive, Suite B, Powhatan, VA 23139
804.897.1177 Toll Free: 888.895.1177 Fax: 804.897.0070
Web: http://www.sanair.com E-mail: iaq@sanair.com

Tetra Tech, Inc
45610 Woodland Road
Suite #400
Sterling, VA 20166

November 5, 2014

SanAir ID #	14030564
Project Name:	GSA/ Coast Guard
Project Number:	103G1058243

Dear Matt Madden,

We at SanAir would like to thank you for the work you recently submitted. The 16 sample(s) were received on Monday, November 03, 2014 via FedEx. The final report(s) is enclosed for the following sample(s): 37PHB-1-A, 37PHB-1-B, 37PHB-2-A, 37PHB-2-B, 37PHB-3-A, 37PHB-4-A, 37PHB-4-B, 37PHB-4-C, 37PHB-5-A, 37PHB-6-A, 37PHB-7-A, 37PHB-8-A, 37PHB-8-B, 37PHB-9-A, 37PHB-10-A, 37PHB-10-B.

These results only pertain to this job and should not be used in the interpretation of any other job. This report is only complete in its entirety. Refer to the listing below of the pages included in a complete final report.

Sincerely,

Sandra Sobrino

Sandra Sobrino
Asbestos & Materials Laboratory Manager
SanAir Technologies Laboratory

Final Report Includes:
- Cover Letter
- Analysis Pages
- Disclaimers and Additional Information

sample conditions:
16 sample(s) in Good condition

SanAir Technologies Laboratory, Inc.

1551 Oakbridge Drive, Suite B, Powhatan, VA 23139
804.897.1177 Toll Free: 888.895.1177 Fax: 804.897.0070
Web: http://www.sanair.com E-mail: iaq@sanair.com

SanAir ID Number

14030564

FINAL REPORT

Name: Tetra Tech, Inc
Address: 45610 Woodland Road
Suite #400
Sterling, VA 20166

Project Number: 103G1058243
P.O. Number:
Project Name: GSA/ Coast Guard

Collected Date: 10/31/2014
Received Date: 11/3/2014 8:40:00 AM
Report Date: 11/5/2014 4:40:39 PM
Analyst: Fisher, Toni

Asbestos Bulk PLM EPA 600/R-93/116

SanAir ID / Description	Stereoscopic Appearance	Components % Fibrous	Components % Non-Fibrous	Asbestos Fibers
37PHB-1-A / 14030564-001 12"x12" Floor Tile	White Non-Fibrous Homogeneous		100% Other	None Detected

SanAir ID / Description	Stereoscopic Appearance	Components % Fibrous	Components % Non-Fibrous	Asbestos Fibers
37PHB-1-B / 14030564-002 12"x12" Floor Tile	White Non-Fibrous Homogeneous		100% Other	None Detected

SanAir ID / Description	Stereoscopic Appearance	Components % Fibrous	Components % Non-Fibrous	Asbestos Fibers
37PHB-2-A / 14030564-003 2nd Layer 12"x12"	Tan Non-Fibrous Homogeneous		100% Other	None Detected

SanAir ID / Description	Stereoscopic Appearance	Components % Fibrous	Components % Non-Fibrous	Asbestos Fibers
37PHB-2-B / 14030564-004 2nd Layer 12"x12"	Tan Non-Fibrous Homogeneous		100% Other	None Detected

SanAir ID / Description	Stereoscopic Appearance	Components % Fibrous	Components % Non-Fibrous	Asbestos Fibers
37PHB-3-A / 14030564-005 Mastic Below	Black Non-Fibrous Homogeneous		100% Other	None Detected

SanAir ID / Description	Stereoscopic Appearance	Components % Fibrous	Components % Non-Fibrous	Asbestos Fibers
37PHB-4-A / 14030564-006 Gypsum Wallboard	White Non-Fibrous Homogeneous		100% Other	None Detected

SanAir ID / Description	Stereoscopic Appearance	Components % Fibrous	Components % Non-Fibrous	Asbestos Fibers
37PHB-4-B / 14030564-007 Gypsum Wallboard	White Non-Fibrous Homogeneous		100% Other	None Detected

Certification

Signature:

Date: 11/5/2014

Reviewed: Sandra Sobrino

Date: 11/5/2014

SanAir Technologies Laboratory, Inc.

1551 Oakbridge Drive, Suite B, Powhatan, VA 23139
804.897.1177 Toll Free: 888.895.1177 Fax: 804.897.0070
Web: http://www.sanair.com E-mail: iaq@sanair.com

SanAir ID Number

14030564

FINAL REPORT

Name: Tetra Tech, Inc
Address: 45610 Woodland Road
Suite #400
Sterling, VA 20166

Project Number: 103G1058243
P.O. Number:
Project Name: GSA/ Coast Guard

Collected Date: 10/31/2014
Received Date: 11/3/2014 8:40:00 AM
Report Date: 11/5/2014 4:40:39 PM
Analyst: Fisher, Toni

Asbestos Bulk PLM EPA 600/R-93/116

SanAir ID / Description	Stereoscopic Appearance	Components % Fibrous	Components % Non-Fibrous	Asbestos Fibers
37PHB-4-C / 14030564-008 Gypsum Wallboard	White Non-Fibrous Homogeneous		100% Other	None Detected

SanAir ID / Description	Stereoscopic Appearance	Components % Fibrous	Components % Non-Fibrous	Asbestos Fibers
37PHB-5-A / 14030564-009 Pipe Insulation	Tan Non-Fibrous Homogeneous	95% Cellulose	5% Other	None Detected

SanAir ID / Description	Stereoscopic Appearance	Components % Fibrous	Components % Non-Fibrous	Asbestos Fibers
37PHB-6-A / 14030564-010 Pipe Fitting Insulation	Grey Fibrous Homogeneous	30% Glass	70% Other	None Detected

SanAir ID / Description	Stereoscopic Appearance	Components % Fibrous	Components % Non-Fibrous	Asbestos Fibers
37PHB-7-A / 14030564-011 Sink Mastic	White Non-Fibrous Homogeneous		100% Other	None Detected

SanAir ID / Description	Stereoscopic Appearance	Components % Fibrous	Components % Non-Fibrous	Asbestos Fibers
37PHB-8-A / 14030564-012 Roof Shingles	Black Fibrous Homogeneous	15% Glass	85% Other	None Detected

SanAir ID / Description	Stereoscopic Appearance	Components % Fibrous	Components % Non-Fibrous	Asbestos Fibers
37PHB-8-B / 14030564-013 Roof Shingles	Black Fibrous Homogeneous	15% Glass	85% Other	None Detected

SanAir ID / Description	Stereoscopic Appearance	Components % Fibrous	Components % Non-Fibrous	Asbestos Fibers
37PHB-9-A / 14030564-014 Shed Roof	Black Fibrous Homogeneous	10% Glass	90% Other	None Detected

Certification

Signature:

Date: 11/5/2014

Reviewed: Sandra Sobrino

Date: 11/5/2014

SanAir Technologies Laboratory, Inc.

1551 Oakbridge Drive, Suite B, Powhatan, VA 23139
804.897.1177 Toll Free: 888.895.1177 Fax: 804.897.0070
Web: http://www.sanair.com E-mail: iaq@sanair.com

SanAir ID Number

14030564

FINAL REPORT

Name: Tetra Tech, Inc
Address: 45610 Woodland Road
Suite #400
Sterling, VA 20166

Project Number: 103G1058243
P.O. Number:
Project Name: GSA/ Coast Guard

Collected Date: 10/31/2014
Received Date: 11/3/2014 8:40:00 AM
Report Date: 11/5/2014 4:40:39 PM
Analyst: Fisher, Toni

Asbestos Bulk PLM EPA 600/R-93/116

SanAir ID / Description	Stereoscopic Appearance	Components % Fibrous	Components % Non-Fibrous	Asbestos Fibers
37PHB-10-A / 14030564-015 Window Caulking	White Fibrous Heterogeneous		98% Other	2% Chrysotile

SanAir ID / Description	Stereoscopic Appearance	Components % Fibrous	Components % Non-Fibrous	Asbestos Fibers
37PHB-10-B / 14030564-016 Window Caulking				Not Analyzed

Certification

Signature:

Date: 11/5/2014

Reviewed: Sandra Sobrino

Date: 11/5/2014

Disclaimer

The final report cannot be reproduced, except in full, without written authorization from SanAir. Fibers smaller than 5 microns cannot be seen with this method due to scope limitations. The accuracy of the results is dependent upon the clientõs sampling procedure and information provided to the laboratory by the client. SanAir assumes no responsibility for the sampling procedure and will provide evaluation reports based solely on the sample and information provided by the client. This report may not be used by the client to claim product endorsement by NVLAP or any other agency of the U.S. government.

For NY state samples, method EPA 600/M4-82-020 is performed.

Polarized- light microscopy is not consistently reliable in detecting asbestos in floor covering and similar non-friable organically bound materials. Quantitative transmission electron microscopy is currently the only method that can be used to determine if this material can be considered or treated as non-asbestos containing.

NY ELAP lab ID 11983

SanAir Technologies Laboratory
1551 Oakbridge Drive Suite B
Powhatan, VA 23139
804-897-1177 / 888-895-1177
Fax 804-897-0070
www.sanair.com

Asbestos Chain of Custody

SanAir ID Number: 14030564

Company: Tetra Tech, Inc	Project #: 103G1058243	Collected by: Matt Madden
Address: 45610 Woodland Road	Project Name: GSA/Coast Guard	Phone #: 703-390-0656
City, St., Zip: Sterling, VA 20166	Date Collected: 10/31/14	Fax #: 703-391-5876
State of Collection: MA Account#: 2399	P.O. Number:	Email: matt.madden@tetratech.com

Bulk

ABB	PLM EPA 600/R-93/116	☑
	Positive Stop ☑	
ABEPA	PLM EPA 400 Point Count	☐
ABB1K	PLM EPA 1000 Point Count	☐
ABBEN	PLM EPA NOB	☐
ABBCH	TEM Chatfield	☐
ABBTM	TEM EPA NOB	☐

Water

ABHE	EPA 100.2	☐

Air

ABA	PCM NIOSH 7400	☐
ABA-2	OSHA w/ TWA*	☐
ABTEM	TEM AHERA	☐
ABATN	TEM NIOSH 7402	☐
ABT2	TEM Level II	☐

New York ELAP

PLM NY	PLM EPA 600/M4-82-020	☐
ABEPA2	NY ELAP 198.1	☐
ABENY	NY ELAP 198.6 PLM NOB	☐
ABBNY	NY ELAP 198.4 TEM NOB	☐

Soil/Vermiculite

ABSE	PLM EPA 600/R-93/116 (Qual.)	☐
ABSP	PLM CARB 435 (LOD <1%)	☐
ABSP1	PLM CARB 435 (LOD 0.25%)	☐
ABSP2	PLM CARB 435 (LOD 0.1%)	☐

Dust

ABWA	TEM Wipe ASTM D-6480	☐
ABDMV	TEM Microvac ASTM D-5755	☐

Other

Matrix		
Bulk		☐

Turn Around Times				
	3 HR (4 HR TEM) ☐	6 HR (8HR TEM) ☐	12 HR ☐	24 HR ☐
	2 Days ☐	3 Days ■	4 Days ☐	5 Days ☐

Special Instructions

Sample #	Sample Identification/Location	Volume or Area	Sample Type	Flow Rate*	Time* Start – Stop	
37PHB-1-A	12"x12" White Floor Tile		Bulk			
37PHB-1-B	12"x12" White Floor Tile					
37PHB-2-A	2nd Layer 12"x12" Brown					
37PHB-2-B	2nd Layer 12"x12" Brown					
37PHB-3-A	Mastic Below Brown					
37PHB-4-A	Gypsum Wall Board					
37PHB-4-B	Gypsum Wall Board					
37PHB-4-C	Gypsum Wall Board					
37PHB-5-A	Pipe Insulation					
37PHB-6-A	Pipe Fitting Insulation					
37PHB-7-A	Sink Mastic					
37PHB-8-A	Roof Shingles					

Relinquished by	Date	Time	Received by	Date	Time
[illegible]	11/1/14	8:45am	MC	NOV 03 2014	8:40AM

Unless scheduled, the turn around time for all samples received after 3 pm EST Friday will begin at 8 am Monday morning. Weekend or Holiday work must be scheduled ahead of time and is charged for rush turn around time. Work with standard turn around time sent Priority Overnight and Billed to Recipient will be charged a $10 shipping fee.

14030564

Sample #	Sample Identification/Location	Sample Type	Flow Rate*	Time* Start – Stop	
37PHB-8-B	Roof Shingles	Bulk			
37PHB-9-A	Shed Roof				
37PHB-10-A	Window Caulking				
37PHB-10-B	Window Caulking				

Special Instructions	

Relinquished by	Date	Time	Received by	Date	Time
[illegible]	11/1/14	8:45am	MC	NOV 03 2014	8:40AM

Unless scheduled, the turn around time for all samples received after 3 pm Friday will begin at 8 am Monday morning.
Weekend or Holiday work must be scheduled ahead of time and is charged for rush turn around time.
Work with standard turn around time sent Priority Overnight and Billed to Recipient will be charged a $10 shipping fee.

SanAir Technologies Laboratory

Analysis Report

prepared for

Tetra Tech, Inc

Report Date: 11/5/2014
Project Name: GSA/ Coast Guard
Project #: 103G1058243
SanAir ID#: 14030567

NVLAP LAB CODE 200870-0

Virginia SBE
Certification # 652931

Texas Licensed Mold Analysis Laboratory
License # LAB0166

SanAir Technologies Laboratory

804.897.1177 www.sanair.com

SanAir Technologies Laboratory, Inc.

1551 Oakbridge Drive, Suite B, Powhatan, VA 23139
804.897.1177 Toll Free: 888.895.1177 Fax: 804.897.0070
Web: http://www.sanair.com E-mail: iaq@sanair.com

Tetra Tech, Inc
45610 Woodland Road
Suite #400
Sterling, VA 20166

November 5, 2014

SanAir ID #	14030567
Project Name:	GSA/ Coast Guard
Project Number:	103G1058243

Dear Matt Madden,

We at SanAir would like to thank you for the work you recently submitted. The 15 sample(s) were received on Monday, November 03, 2014 via FedEx. The final report(s) is enclosed for the following sample(s): 35PHB-1-A, 35PHB-1-B, 35PHB-2-A, 35PHB-3-A, 35PHB-4-A, 35PHB-4-B, 35PHB-4-C, 35PHB-5-A, 35PHB-6-A, 35PHB-7-A, 35PHB-8-A, 35PHB-8-B, 35PHB-9-A, 35PHB-10-A, 35PHB-10-B.

These results only pertain to this job and should not be used in the interpretation of any other job. This report is only complete in its entirety. Refer to the listing below of the pages included in a complete final report.

Sincerely,

Sandra Sobrino

Sandra Sobrino
Asbestos & Materials Laboratory Manager
SanAir Technologies Laboratory

Final Report Includes:
- Cover Letter
- Analysis Pages
- Disclaimers and Additional Information

sample conditions:
15 sample(s) in Good condition

SanAir Technologies Laboratory, Inc.

1551 Oakbridge Drive, Suite B, Powhatan, VA 23139
804.897.1177 Toll Free: 888.895.1177 Fax: 804.897.0070
Web: http://www.sanair.com E-mail: iaq@sanair.com

SanAir ID Number

14030567

FINAL REPORT

Name: Tetra Tech, Inc
Address: 45610 Woodland Road
Suite #400
Sterling, VA 20166

Project Number: 103G1058243
P.O. Number:
Project Name: GSA/ Coast Guard

Collected Date: 10/31/2014
Received Date: 11/3/2014 8:40:00 AM
Report Date: 11/5/2014 4:31:42 PM
Analyst: Fleming, Christopher

Asbestos Bulk PLM EPA 600/R-93/116

SanAir ID / Description	Stereoscopic Appearance	Components % Fibrous	% Non-Fibrous	Asbestos Fibers
35PHB-1-A / 14030567-001 12"x12" Floor Tile	White Non-Fibrous Homogeneous		100% Other	None Detected

SanAir ID / Description	Stereoscopic Appearance	Components % Fibrous	% Non-Fibrous	Asbestos Fibers
35PHB-1-B / 14030567-002 12"x12" Floor Tile	White Non-Fibrous Homogeneous		100% Other	None Detected

SanAir ID / Description	Stereoscopic Appearance	Components % Fibrous	% Non-Fibrous	Asbestos Fibers
35PHB-2-A / 14030567-003 2nd Layer 12"x12"	Brown Non-Fibrous Homogeneous		100% Other	None Detected

SanAir ID / Description	Stereoscopic Appearance	Components % Fibrous	% Non-Fibrous	Asbestos Fibers
35PHB-3-A / 14030567-004 2nd Layer Tile Below 12"x12"	White Non-Fibrous Homogeneous		97% Other	3% Chrysotile

SanAir ID / Description	Stereoscopic Appearance	Components % Fibrous	% Non-Fibrous	Asbestos Fibers
35PHB-4-A / 14030567-005 Gypsum Wallboard	Off-White Non-Fibrous Homogeneous		100% Other	None Detected

SanAir ID / Description	Stereoscopic Appearance	Components % Fibrous	% Non-Fibrous	Asbestos Fibers
35PHB-4-B / 14030567-006 Gypsum Wallboard	Off-White Non-Fibrous Homogeneous		100% Other	None Detected

SanAir ID / Description	Stereoscopic Appearance	Components % Fibrous	% Non-Fibrous	Asbestos Fibers
35PHB-4-C / 14030567-007 Gypsum Wallboard	Off-White Non-Fibrous Homogeneous		100% Other	None Detected

Certification

Signature: Reviewed:

Date: 11/5/2014 Date: 11/5/2014

SanAir Technologies Laboratory, Inc.

1551 Oakbridge Drive, Suite B, Powhatan, VA 23139
804.897.1177 Toll Free: 888.895.1177 Fax: 804.897.0070
Web: http://www.sanair.com E-mail: iaq@sanair.com

SanAir ID Number

14030567

FINAL REPORT

Name: Tetra Tech, Inc
Address: 45610 Woodland Road
Suite #400
Sterling, VA 20166

Project Number: 103G1058243
P.O. Number:
Project Name: GSA/ Coast Guard

Collected Date: 10/31/2014
Received Date: 11/3/2014 8:40:00 AM
Report Date: 11/5/2014 4:31:42 PM
Analyst: Fleming, Christopher

Asbestos Bulk PLM EPA 600/R-93/116

SanAir ID / Description	Stereoscopic Appearance	Components % Fibrous	Components % Non-Fibrous	Asbestos Fibers
35PHB-5-A / 14030567-008 Pipe Insulation	Beige Fibrous Homogeneous	95% Cellulose	5% Other	None Detected

SanAir ID / Description	Stereoscopic Appearance	Components % Fibrous	Components % Non-Fibrous	Asbestos Fibers
35PHB-6-A / 14030567-009 Pipe Fitting Insulation	Beige Non-Fibrous Homogeneous		100% Other	None Detected

SanAir ID / Description	Stereoscopic Appearance	Components % Fibrous	Components % Non-Fibrous	Asbestos Fibers
35PHB-7-A / 14030567-010 Sink Mastic	Cream Non-Fibrous Homogeneous		100% Other	None Detected

SanAir ID / Description	Stereoscopic Appearance	Components % Fibrous	Components % Non-Fibrous	Asbestos Fibers
35PHB-8-A / 14030567-011 Roof Shingles	Black Non-Fibrous Heterogeneous		100% Other	None Detected

SanAir ID / Description	Stereoscopic Appearance	Components % Fibrous	Components % Non-Fibrous	Asbestos Fibers
35PHB-8-B / 14030567-012 Roof Shingles	Black Non-Fibrous Heterogeneous		100% Other	None Detected

SanAir ID / Description	Stereoscopic Appearance	Components % Fibrous	Components % Non-Fibrous	Asbestos Fibers
35PHB-9-A / 14030567-013 Shed Roof	Black Non-Fibrous Heterogeneous		100% Other	None Detected

SanAir ID / Description	Stereoscopic Appearance	Components % Fibrous	Components % Non-Fibrous	Asbestos Fibers
35PHB-10-A / 14030567-014 Window Caulking	Cream Non-Fibrous Homogeneous		98% Other	2% Chrysotile

Certification

Signature: Reviewed:

Date: 11/5/2014 Date: 11/5/2014

SanAir Technologies Laboratory, Inc.

1551 Oakbridge Drive, Suite B, Powhatan, VA 23139
804.897.1177 Toll Free: 888.895.1177 Fax: 804.897.0070
Web: http://www.sanair.com E-mail: iaq@sanair.com

SanAir ID Number

14030567

FINAL REPORT

Name: Tetra Tech, Inc
Address: 45610 Woodland Road
Suite #400
Sterling, VA 20166

Project Number: 103G1058243
P.O. Number:
Project Name: GSA/ Coast Guard

Collected Date: 10/31/2014
Received Date: 11/3/2014 8:40:00 AM
Report Date: 11/5/2014 4:31:42 PM
Analyst: Fleming, Christopher

Asbestos Bulk PLM EPA 600/R-93/116

SanAir ID / Description	Stereoscopic Appearance	Components % Fibrous	Components % Non-Fibrous	Asbestos Fibers
35PHB-10-B / 14030567-015 Window Caulking				Not Analyzed

Certification

Signature: Reviewed:

Date: 11/5/2014 Date: 11/5/2014

Disclaimer

The final report cannot be reproduced, except in full, without written authorization from SanAir. Fibers smaller than 5 microns cannot be seen with this method due to scope limitations. The accuracy of the results is dependent upon the clientõs sampling procedure and information provided to the laboratory by the client. SanAir assumes no responsibility for the sampling procedure and will provide evaluation reports based solely on the sample and information provided by the client. This report may not be used by the client to claim product endorsement by NVLAP or any other agency of the U.S. government.

For NY state samples, method EPA 600/M4-82-020 is performed.

Polarized- light microscopy is not consistently reliable in detecting asbestos in floor covering and similar non-friable organically bound materials. Quantitative transmission electron microscopy is currently the only method that can be used to determine if this material can be considered or treated as non-asbestos containing.

NY ELAP lab ID 11983

SanAir Technologies Laboratory
1551 Oakbridge Drive Suite B
Powhatan, VA 23139
804-897-1177 / 888-895-1177
Fax 804-897-0070
www.sanair.com

Asbestos Chain of Custody

SanAir ID Number: 14030567

Company: Tetra Tech, Inc		Project #: 103G1058243	Collected by: Matt Madden
Address: 45610 Woodland Road		Project Name: GSA/Coast Guard	Phone #: 703-390-0656
City, St., Zip: Sterling, VA 20166		Date Collected: 10/31/14	Fax #: 703-391-5876
State of Collection: MA	Account#: 2399	P.O. Number:	Email: matt.madden@tetratech.com

Bulk

ABB	PLM EPA 600/R-93/116	☑
	Positive Stop ☑	
ABEPA	PLM EPA 400 Point Count	☐
ABB1K	PLM EPA 1000 Point Count	☐
ABBEN	PLM EPA NOB	☐
ABBCH	TEM Chatfield	☐
ABBTM	TEM EPA NOB	☐

Air

ABA	PCM NIOSH 7400	☐
ABA-2	OSHA w/ TWA*	☐
ABTEM	TEM AHERA	☐
ABATN	TEM NIOSH 7402	☐
ABT2	TEM Level II	☐

Soil/Vermiculite

ABSE	PLM EPA 600/R-93/116 (Qual.)	☐
ABSP	PLM CARB 435 (LOD <1%)	☐
ABSP1	PLM CARB 435 (LOD 0.25%)	☐
ABSP2	PLM CARB 435 (LOD 0.1%)	☐

Dust

ABWA	TEM Wipe ASTM D-6480	☐
ABDMV	TEM Microvac ASTM D-5755	☐

New York ELAP

PLM NY	PLM EPA 600/M4-82-020	☐
ABEPA2	NY ELAP 198.1	☐
ABENY	NY ELAP 198.6 PLM NOB	☐
ABBNY	NY ELAP 198.4 TEM NOB	☐

Water

ABHE	EPA 100.2	☐

Other

Matrix		
Bulk		☐

Turn Around Times				
	3 HR (4 HR TEM) ☐	6 HR (8HR TEM) ☐	12 HR ☐	24 HR ☐
	2 Days ☐	3 Days ■	4 Days ☐	5 Days ☐

Special Instructions

Sample #	Sample Identification/Location	Volume or Area	Sample Type	Flow Rate*	Time* Start – Stop	
35PHB-1-A	12"x12" White Floor Tile		Bulk			
35PHB-1-B	12"x12" White Floor Tile					
35PHB-2-A	2nd Layer 12"x12" Brown					
35PHB-3-A	2nd Layer Grey Tile Below 12"x12" White					
35PHB-4-A	Gypsum Wall Board					
35PHB-4-B	Gypsum Wall Board					
35PHB-4-C	Gypsum Wall Board					
35PHB-5-A	Pipe Insulation					
35PHB-6-A	Pipe Fitting Insulation					
35PHB-7-A	Sink Mastic					
35PHB-8-A	Roof Shingles					
35PHB-8-B	Roof Shingles					

Relinquished by	Date	Time	Received by	Date	Time
[illegible]	11/14	8:45 am	MC	NOV 03 2014	8:40AM

Unless scheduled, the turn around time for all samples received after 3 pm EST Friday will begin at 8 am Monday morning. Weekend or Holiday work must be scheduled ahead of time and is charged for rush turn around time. Work with standard turn around time sent Priority Overnight and Billed to Recipient will be charged a $10 shipping fee.

14030567

Sample #	Sample Identification/Location	Sample Type	Flow Rate*	Time* Start – Stop	
35PHB-9-A	Shed Roof	Bulk			
35PHB-10-A	Window Caulking				
35PHB-10-B	Window Caulking				

Special Instructions	

Relinquished by	Date	Time	Received by	Date	Time
[illegible]	11/1/14	8:45am	MC	NOV 03 2014	8:40AM

Unless scheduled, the turn around time for all samples received after 3 pm Friday will begin at 8 am Monday morning.
Weekend or Holiday work must be scheduled ahead of time and is charged for rush turn around time.
Work with standard turn around time sent Priority Overnight and Billed to Recipient will be charged a $10 shipping fee.

SanAir Technologies Laboratory

Analysis Report

prepared for

Tetra Tech, Inc

Report Date: 11/5/2014
Project Name: GSA/ Coast Guard
Project #: 103G1058243
SanAir ID#: 14030562

NVLAP LAB CODE 200870-0

Virginia SBE
Certification # 652931

Texas Licensed Mold Analysis Laboratory
License # LAB0166

SanAir Technologies Laboratory

804.897.1177 www.sanair.com

SanAir Technologies Laboratory, Inc.

1551 Oakbridge Drive, Suite B, Powhatan, VA 23139
804.897.1177 Toll Free: 888.895.1177 Fax: 804.897.0070
Web: http://www.sanair.com E-mail: iaq@sanair.com

Tetra Tech, Inc
45610 Woodland Road
Suite #400
Sterling, VA 20166

November 5, 2014

SanAir ID #	14030562
Project Name:	GSA/ Coast Guard
Project Number:	103G1058243

Dear Matt Madden,

We at SanAir would like to thank you for the work you recently submitted. The 15 sample(s) were received on Monday, November 03, 2014 via FedEx. The final report(s) is enclosed for the following sample(s): 33PHB-1-A, 33PHB-1-B, 33PHB-2-A, 33PHB-2-B, 33PHB-2-C, 33PHB-3-A, 33PHB-3-B, 33PHB-3-C, 33PHB-4-A, 33PHB-5-A, 33PHB-6-A, 33PHB-6-B, 33PHB-7-A, 33PHB-8-A, 33PHB-8-B.

These results only pertain to this job and should not be used in the interpretation of any other job. This report is only complete in its entirety. Refer to the listing below of the pages included in a complete final report.

Sincerely,

Sandra Sobrino

Sandra Sobrino
Asbestos & Materials Laboratory Manager
SanAir Technologies Laboratory

Final Report Includes:
- Cover Letter
- Analysis Pages
- Disclaimers and Additional Information

sample conditions:
15 sample(s) in Good condition

SanAir Technologies Laboratory, Inc.

1551 Oakbridge Drive, Suite B, Powhatan, VA 23139
804.897.1177 Toll Free: 888.895.1177 Fax: 804.897.0070
Web: http://www.sanair.com E-mail: iaq@sanair.com

SanAir ID Number

14030562

FINAL REPORT

Name: Tetra Tech, Inc
Address: 45610 Woodland Road
Suite #400
Sterling, VA 20166

Project Number: 103G1058243
P.O. Number:
Project Name: GSA/ Coast Guard

Collected Date: 10/31/2014
Received Date: 11/3/2014 8:40:00 AM
Report Date: 11/5/2014 1:23:36 PM
Analyst: Fisher, Toni

Asbestos Bulk PLM EPA 600/R-93/116

SanAir ID / Description	Stereoscopic Appearance	Components % Fibrous	% Non-Fibrous	Asbestos Fibers
33PHB-1-A / 14030562-001 12"x12" Floor Tile	White Non-Fibrous Homogeneous		100% Other	None Detected

SanAir ID / Description	Stereoscopic Appearance	Components % Fibrous	% Non-Fibrous	Asbestos Fibers
33PHB-1-B / 14030562-002 12"x12" Floor Tile	White Non-Fibrous Homogeneous		100% Other	None Detected

SanAir ID / Description	Stereoscopic Appearance	Components % Fibrous	% Non-Fibrous	Asbestos Fibers
33PHB-2-A / 14030562-003 Exposed Mastic	Black Non-Fibrous Homogeneous		97% Other	3% Chrysotile

SanAir ID / Description	Stereoscopic Appearance	Components % Fibrous	% Non-Fibrous	Asbestos Fibers
33PHB-2-B / 14030562-004 Exposed Mastic				Not Analyzed

SanAir ID / Description	Stereoscopic Appearance	Components % Fibrous	% Non-Fibrous	Asbestos Fibers
33PHB-2-C / 14030562-005 Exposed Mastic				Not Analyzed

SanAir ID / Description	Stereoscopic Appearance	Components % Fibrous	% Non-Fibrous	Asbestos Fibers
33PHB-3-A / 14030562-006 Gypsum Wallboard	White Non-Fibrous Homogeneous		100% Other	None Detected

SanAir ID / Description	Stereoscopic Appearance	Components % Fibrous	% Non-Fibrous	Asbestos Fibers
33PHB-3-B / 14030562-007 Gypsum Wallboard	White Non-Fibrous Homogeneous		100% Other	None Detected

Certification

Signature: Reviewed:

Date: 11/5/2014 Date: 11/5/2014

SanAir Technologies Laboratory, Inc.

1551 Oakbridge Drive, Suite B, Powhatan, VA 23139
804.897.1177 Toll Free: 888.895.1177 Fax: 804.897.0070
Web: http://www.sanair.com E-mail: iaq@sanair.com

SanAir ID Number

14030562

FINAL REPORT

Name: Tetra Tech, Inc
Address: 45610 Woodland Road
Suite #400
Sterling, VA 20166

Project Number: 103G1058243
P.O. Number:
Project Name: GSA/ Coast Guard

Collected Date: 10/31/2014
Received Date: 11/3/2014 8:40:00 AM
Report Date: 11/5/2014 1:23:36 PM
Analyst: Fisher, Toni

Asbestos Bulk PLM EPA 600/R-93/116

SanAir ID / Description	Stereoscopic Appearance	Components % Fibrous	Components % Non-Fibrous	Asbestos Fibers
33PHB-3-C / 14030562-008 Gypsum Wallboard	White Non-Fibrous Homogeneous		100% Other	None Detected

SanAir ID / Description	Stereoscopic Appearance	Components % Fibrous	Components % Non-Fibrous	Asbestos Fibers
33PHB-4-A / 14030562-009 Pipe Insulation	Tan Fibrous Homogeneous	90% Cellulose	10% Other	None Detected

SanAir ID / Description	Stereoscopic Appearance	Components % Fibrous	Components % Non-Fibrous	Asbestos Fibers
33PHB-5-A / 14030562-010 Sink Mastic	White Non-Fibrous Homogeneous	5% Cellulose	95% Other	None Detected

SanAir ID / Description	Stereoscopic Appearance	Components % Fibrous	Components % Non-Fibrous	Asbestos Fibers
33PHB-6-A / 14030562-011 Roof Shingles	Black Fibrous Homogeneous	15% Glass	85% Other	None Detected

SanAir ID / Description	Stereoscopic Appearance	Components % Fibrous	Components % Non-Fibrous	Asbestos Fibers
33PHB-6-B / 14030562-012 Roof Shingles	Black Fibrous Homogeneous	15% Glass	85% Other	None Detected

SanAir ID / Description	Stereoscopic Appearance	Components % Fibrous	Components % Non-Fibrous	Asbestos Fibers
33PHB-7-A / 14030562-013 Shed Roof	Black Fibrous Homogeneous	10% Glass	90% Other	None Detected

SanAir ID / Description	Stereoscopic Appearance	Components % Fibrous	Components % Non-Fibrous	Asbestos Fibers
33PHB-8-A / 14030562-014 Window Caulking	White Non-Fibrous Homogeneous		96% Other	4% Chrysotile

Certification

Signature:

Date: 11/5/2014

Reviewed:

Date: 11/5/2014

SanAir Technologies Laboratory, Inc.

1551 Oakbridge Drive, Suite B, Powhatan, VA 23139
804.897.1177 Toll Free: 888.895.1177 Fax: 804.897.0070
Web: http://www.sanair.com E-mail: iaq@sanair.com

SanAir ID Number

14030562

FINAL REPORT

Name: Tetra Tech, Inc
Address: 45610 Woodland Road
Suite #400
Sterling, VA 20166

Project Number: 103G1058243
P.O. Number:
Project Name: GSA/ Coast Guard

Collected Date: 10/31/2014
Received Date: 11/3/2014 8:40:00 AM
Report Date: 11/5/2014 1:23:36 PM
Analyst: Fisher, Toni

Asbestos Bulk PLM EPA 600/R-93/116

SanAir ID / Description	Stereoscopic Appearance	Components % Fibrous	Components % Non-Fibrous	Asbestos Fibers
33PHB-8-B / 14030562-015 Window Caulking				Not Analyzed

Certification

Signature: Reviewed:

Date: 11/5/2014 Date: 11/5/2014

Disclaimer

The final report cannot be reproduced, except in full, without written authorization from SanAir. Fibers smaller than 5 microns cannot be seen with this method due to scope limitations. The accuracy of the results is dependent upon the clientõs sampling procedure and information provided to the laboratory by the client. SanAir assumes no responsibility for the sampling procedure and will provide evaluation reports based solely on the sample and information provided by the client. This report may not be used by the client to claim product endorsement by NVLAP or any other agency of the U.S. government.

For NY state samples, method EPA 600/M4-82-020 is performed.

Polarized- light microscopy is not consistently reliable in detecting asbestos in floor covering and similar non-friable organically bound materials. Quantitative transmission electron microscopy is currently the only method that can be used to determine if this material can be considered or treated as non-asbestos containing.

NY ELAP lab ID 11983

SanAir Technologies Laboratory
1551 Oakbridge Drive Suite B
Powhatan, VA 23139
804-897-1177 / 888-895-1177
Fax 804-897-0070
www.sanair.com

Asbestos Chain of Custody

SanAir ID Number: 14030562

Company:	Tetra Tech, Inc	Project #:	103G1058243	Collected by:	Matt Madden
Address:	45610 Woodland Road	Project Name:	GSA/Coast Guard	Phone #:	703-390-0656
City, St., Zip:	Sterling, VA 20166	Date Collected:	10/31/14	Fax #:	703-391-5876
State of Collection:	MA Account#: 2399	P.O. Number:		Email:	matt.madden@tetratech.com

Bulk

ABB	PLM EPA 600/R-93/116	☑
	Positive Stop ☑	
ABEPA	PLM EPA 400 Point Count	☐
ABB1K	PLM EPA 1000 Point Count	☐
ABBEN	PLM EPA NOB	☐
ABBCH	TEM Chatfield	☐
ABBTM	TEM EPA NOB	☐

Water

ABHE	EPA 100.2	☐

Air

ABA	PCM NIOSH 7400	☐
ABA-2	OSHA w/ TWA*	☐
ABTEM	TEM AHERA	☐
ABATN	TEM NIOSH 7402	☐
ABT2	TEM Level II	☐

New York ELAP

PLM NY	PLM EPA 600/M4-82-020	☐
ABEPA2	NY ELAP 198.1	☐
ABENY	NY ELAP 198.6 PLM NOB	☐
ABBNY	NY ELAP 198.4 TEM NOB	☐

Soil/Vermiculite

ABSE	PLM EPA 600/R-93/116 (Qual.)	☐
ABSP	PLM CARB 435 (LOD <1%)	☐
ABSP1	PLM CARB 435 (LOD 0.25%)	☐
ABSP2	PLM CARB 435 (LOD 0.1%)	☐

Dust

ABWA	TEM Wipe ASTM D-6480	☐
ABDMV	TEM Microvac ASTM D-5755	☐

Other

Matrix		
Bulk		☐

Turn Around Times				
	3 HR (4 HR TEM) ☐	6 HR (8HR TEM) ☐	12 HR ☐	24 HR ☐
	2 Days ☐	3 Days ■	4 Days ☐	5 Days ☐

Special Instructions

Sample #	Sample Identification/Location	Volume or Area	Sample Type	Flow Rate*	Time* Start	Time* Stop
33PHB-1-A	12"x12" White Floor Tile		Bulk			
33PHB-1-B	12"x12" White Floor Tile					
33PHB-2-A	Exposed Black Mastic					
33PHB-2-B	Exposed Black Mastic					
33PHB-2-C	Exposed Black Mastic					
33PHB-3-A	Gypsum Wall Board					
33PHB-3-B	Gypsum Wall Board					
33PHB-3-C	Gypsum Wall Board					
33PHB-4-A	Pipe Insulation					
33PHB-5-A	Sink Mastic					
33PHB-6-A	Roof Shingles					
33PHB-6-B	Roof Shingles					

Relinquished by	Date	Time	Received by	Date	Time
[illegible]	11/1/14	8:30am	MC	NOV 03 2014	8:40AM

Unless scheduled, the turn around time for all samples received after 3 pm EST Friday will begin at 8 am Monday morning. Weekend or Holiday work must be scheduled ahead of time and is charged for rush turn around time. Work with standard turn around time sent Priority Overnight and Billed to Recipient will be charged a $10 shipping fee.

14030562

Sample #	Sample Identification/Location	Sample Type	Flow Rate*	Time* Start – Stop	
33PHB-7-A	Shed Roof	Bulk			
33PHB-8-A	Window Caulking				
33PHB-8-B	Window Caulking				

Special Instructions	

Relinquished by	Date	Time	Received by	Date	Time
[illegible]	11/1/14	8:30am	MC	NOV 03 2014	8:40AM

Unless scheduled, the turn around time for all samples received after 3 pm Friday will begin at 8 am Monday morning.
Weekend or Holiday work must be scheduled ahead of time and is charged for rush turn around time.
Work with standard turn around time sent Priority Overnight and Billed to Recipient will be charged a $10 shipping fee.

SanAir Technologies Laboratory

Analysis Report

prepared for

Tetra Tech, Inc

Report Date: 10/31/2014
Project Name: GSA/ Coast Guard
Project #: 103G1058243
SanAir ID#: 14030005

NVLAP LAB CODE 200870-0

Virginia SBE
Certification # 652931

Texas Licensed Mold Analysis Laboratory
License # LAB0166

SanAir Technologies Laboratory

804.897.1177 www.sanair.com

SanAir Technologies Laboratory, Inc.

1551 Oakbridge Drive, Suite B, Powhatan, VA 23139
804.897.1177 Toll Free: 888.895.1177 Fax: 804.897.0070
Web: http://www.sanair.com E-mail: iaq@sanair.com

Tetra Tech, Inc
45610 Woodland Road
Suite #400
Sterling, VA 20166

October 31, 2014

SanAir ID #	14030005
Project Name:	GSA/ Coast Guard
Project Number:	103G1058243

Dear Matt Madden,

We at SanAir would like to thank you for the work you recently submitted. The 18 sample(s) were received on Tuesday, October 28, 2014 via FedEx. The final report(s) is enclosed for the following sample(s): 6MB-1-A, 6MB-1-B, 6MB-2-A, 6MB-3-A, 6MB-4-A, 6MB-5-A, 6MB-5-B, 6MB-6-A, 6MB-7-A, 6MB-8-A, 6MB-8-B, 6MB-8-C, 6MB-9-A, 6MB-10-A, 6MB-10-B, 6MB-11-A, 6MB-12-A, 6MB-12-B.

These results only pertain to this job and should not be used in the interpretation of any other job. This report is only complete in its entirety. Refer to the listing below of the pages included in a complete final report.

Sincerely,

Sandra Sobrino

Sandra Sobrino
Asbestos & Materials Laboratory Manager
SanAir Technologies Laboratory

Final Report Includes:
- Cover Letter
- Analysis Pages
- Disclaimers and Additional Information

sample conditions:
18 sample(s) in Good condition

SanAir Technologies Laboratory, Inc.

1551 Oakbridge Drive, Suite B, Powhatan, VA 23139
804.897.1177 Toll Free: 888.895.1177 Fax: 804.897.0070
Web: http://www.sanair.com E-mail: iaq@sanair.com

SanAir ID Number

14030005

FINAL REPORT

Name: Tetra Tech, Inc
Address: 45610 Woodland Road
Suite #400
Sterling, VA 20166

Project Number: 103G1058243
P.O. Number:
Project Name: GSA/ Coast Guard

Collected Date: 10/22/2014
Received Date: 10/28/2014 10:25:00 AM
Report Date: 10/31/2014 11:49:17 AM
Analyst: Tallert, Jonathan G.

Asbestos Bulk PLM EPA 600/R-93/116

SanAir ID / Description	Stereoscopic Appearance	Components % Fibrous	Components % Non-Fibrous	Asbestos Fibers
6MB-1-A / 14030005-001 12"x12" Floor Tile	White Non-Fibrous Homogeneous		100% Other	None Detected
6MB-1-B / 14030005-002 12"x12" Floor Tile	White Non-Fibrous Homogeneous		100% Other	None Detected
6MB-2-A / 14030005-003 Mastic Below 12"x12"	Yellow Non-Fibrous Homogeneous		100% Other	None Detected
6MB-3-A / 14030005-004 2nd Layer Tile In Front Hall	Grey Non-Fibrous Homogeneous		97% Other	3% Chrysotile
6MB-4-A / 14030005-005 Mastic Below Tile	Black Non-Fibrous Homogeneous		100% Other	None Detected
6MB-5-A / 14030005-006 12"x12" Tile Below 12"x12"	Brown Non-Fibrous Homogeneous		100% Other	None Detected
6MB-5-B / 14030005-007 12"x12" Tile Below 12"x12"	Brown Non-Fibrous Homogeneous		100% Other	None Detected

Certification

Signature: Reviewed: Sandra Sobrino

Date: 10/31/2014 Date: 10/31/2014

SanAir Technologies Laboratory, Inc.

1551 Oakbridge Drive, Suite B, Powhatan, VA 23139
804.897.1177 Toll Free: 888.895.1177 Fax: 804.897.0070
Web: http://www.sanair.com E-mail: iaq@sanair.com

SanAir ID Number

14030005

FINAL REPORT

Name: Tetra Tech, Inc
Address: 45610 Woodland Road
Suite #400
Sterling, VA 20166

Project Number: 103G1058243
P.O. Number:
Project Name: GSA/ Coast Guard

Collected Date: 10/22/2014
Received Date: 10/28/2014 10:25:00 AM
Report Date: 10/31/2014 11:49:17 AM
Analyst: Tallert, Jonathan G.

Asbestos Bulk PLM EPA 600/R-93/116

SanAir ID / Description	Stereoscopic Appearance	Components % Fibrous	Components % Non-Fibrous	Asbestos Fibers
6MB-6-A / 14030005-008 Pipe Insulation	Brown Fibrous Homogeneous	98% Cellulose	2% Other	None Detected

SanAir ID / Description	Stereoscopic Appearance	Components % Fibrous	Components % Non-Fibrous	Asbestos Fibers
6MB-7-A / 14030005-009 Pipe Fitting Insulation	Grey Non-Fibrous Homogeneous	15% Min. Wool	85% Other	None Detected

SanAir ID / Description	Stereoscopic Appearance	Components % Fibrous	Components % Non-Fibrous	Asbestos Fibers
6MB-8-A / 14030005-010 Gypsum Wallboard	White Non-Fibrous Homogeneous	10% Cellulose	90% Other	None Detected

SanAir ID / Description	Stereoscopic Appearance	Components % Fibrous	Components % Non-Fibrous	Asbestos Fibers
6MB-8-B / 14030005-011 Gypsum Wallboard	White Non-Fibrous Homogeneous	10% Cellulose	90% Other	None Detected

SanAir ID / Description	Stereoscopic Appearance	Components % Fibrous	Components % Non-Fibrous	Asbestos Fibers
6MB-8-C / 14030005-012 Gypsum Wallboard	White Non-Fibrous Homogeneous	10% Cellulose	90% Other	None Detected

SanAir ID / Description	Stereoscopic Appearance	Components % Fibrous	Components % Non-Fibrous	Asbestos Fibers
6MB-9-A / 14030005-013 Sink Mastic	Tan Non-Fibrous Homogeneous		100% Other	None Detected

SanAir ID / Description	Stereoscopic Appearance	Components % Fibrous	Components % Non-Fibrous	Asbestos Fibers
6MB-10-A / 14030005-014 Roof Shingles	Black Non-Fibrous Homogeneous	10% Glass	90% Other	None Detected

Certification

Signature: Reviewed: Sandra Sobrino

Date: 10/31/2014 Date: 10/31/2014

SanAir Technologies Laboratory, Inc.

1551 Oakbridge Drive, Suite B, Powhatan, VA 23139
804.897.1177 Toll Free: 888.895.1177 Fax: 804.897.0070
Web: http://www.sanair.com E-mail: iaq@sanair.com

SanAir ID Number

14030005

FINAL REPORT

Name: Tetra Tech, Inc
Address: 45610 Woodland Road
Suite #400
Sterling, VA 20166

Project Number: 103G1058243
P.O. Number:
Project Name: GSA/ Coast Guard

Collected Date: 10/22/2014
Received Date: 10/28/2014 10:25:00 AM
Report Date: 10/31/2014 11:49:17 AM
Analyst: Tallert, Jonathan G.

Asbestos Bulk PLM EPA 600/R-93/116

SanAir ID / Description	Stereoscopic Appearance	Components % Fibrous	Components % Non-Fibrous	Asbestos Fibers
6MB-10-B / 14030005-015 Roof Shingles	Black Non-Fibrous Homogeneous	10% Glass	90% Other	None Detected

SanAir ID / Description	Stereoscopic Appearance	Components % Fibrous	Components % Non-Fibrous	Asbestos Fibers
6MB-11-A / 14030005-016 Shed Roof	Black Non-Fibrous Homogeneous	10% Glass	90% Other	None Detected

SanAir ID / Description	Stereoscopic Appearance	Components % Fibrous	Components % Non-Fibrous	Asbestos Fibers
6MB-12-A / 14030005-017 Window Caulking	Beige Non-Fibrous Homogeneous		97% Other	3% Chrysotile

SanAir ID / Description	Stereoscopic Appearance	Components % Fibrous	Components % Non-Fibrous	Asbestos Fibers
6MB-12-B / 14030005-018 Window Caulking				Not Analyzed

Certification

Signature: Date: 10/31/2014

Reviewed: Sandra Sobrino Date: 10/31/2014

Disclaimer

The final report cannot be reproduced, except in full, without written authorization from SanAir. Fibers smaller than 5 microns cannot be seen with this method due to scope limitations. The accuracy of the results is dependent upon the clientõs sampling procedure and information provided to the laboratory by the client. SanAir assumes no responsibility for the sampling procedure and will provide evaluation reports based solely on the sample and information provided by the client. This report may not be used by the client to claim product endorsement by NVLAP or any other agency of the U.S. government.

For NY state samples, method EPA 600/M4-82-020 is performed.

Polarized- light microscopy is not consistently reliable in detecting asbestos in floor covering and similar non-friable organically bound materials. Quantitative transmission electron microscopy is currently the only method that can be used to determine if this material can be considered or treated as non-asbestos containing.

NY ELAP lab ID 11983

SanAir Technologies Laboratory
1551 Oakbridge Drive Suite B
Powhatan, VA 23139
804-897-1177 / 888-895-1177
Fax 804-897-0070
www.sanair.com

Asbestos Chain of Custody

SanAir ID Number: 14020605

Company: Tetra Tech, Inc		Project #: 103G1058243	Collected by: Matt Madden
Address: 45610 Woodland Road		Project Name: GSA/Coast Guard	Phone #: 703-390-0656
City, St., Zip: Sterling, VA 20166		Date Collected: 10/22/14	Fax #: 703-391-5876
State of Collection: MA	Account#: 2399	P.O. Number:	Email: matt.madden@tetratech.com

Bulk

ABB	PLM EPA 600/R-93/116	☑
	Positive Stop ☑	
ABEPA	PLM EPA 400 Point Count	☐
ABB1K	PLM EPA 1000 Point Count	☐
ABBEN	PLM EPA NOB	☐
ABBCH	TEM Chatfield	☐
ABBTM	TEM EPA NOB	☐

Water

ABHE	EPA 100.2	☐

Air

ABA	PCM NIOSH 7400	☐
ABA-2	OSHA w/ TWA*	☐
ABTEM	TEM AHERA	☐
ABATN	TEM NIOSH 7402	☐
ABT2	TEM Level II	☐

New York ELAP

PLM NY	PLM EPA 600/M4-82-020	☐
ABEPA2	NY ELAP 198.1	☐
ABENY	NY ELAP 198.6 PLM NOB	☐
ABBNY	NY ELAP 198.4 TEM NOB	☐

Soil/Vermiculite

ABSE	PLM EPA 600/R-93/116 (Qual.)	☐
ABSP	PLM CARB 435 (LOD <1%)	☐
ABSP1	PLM CARB 435 (LOD 0.25%)	☐
ABSP2	PLM CARB 435 (LOD 0.1%)	☐

Dust

ABWA	TEM Wipe ASTM D-6480	☐
ABDMV	TEM Microvac ASTM D-5755	☐

Other

Matrix		
Bulk		☐

Turn Around Times				
	3 HR (4 HR TEM) ☐	6 HR (8HR TEM) ☐	12 HR ☐	24 HR ☐
	2 Days ☐	3 Days ■	4 Days ☐	5 Days ☐

Special Instructions

Sample #	Sample Identification/Location	Volume or Area	Sample Type	Flow Rate*	Time* Start	Time* Stop
6MB-1-A	12"x12" White Floor Tile		Bulk			
6MB-1-B	12"x12" White Floor Tile					
6MB-2-A	Mastic Below 12"x12" White					
6MB-3-A	2nd Layer Grey Tile in Front Hall					
6MB-4-A	Black Mastic Below Grey Tile					
6MB-5-A	12"x12" Brown Tile Below 12"x12" White					
6MB-5-B	12"x12" Brown Tile Below 12"x12" White					
6MB-6-A	Pipe Insulation					
6MB-7-A	Pipe Fitting Insulation					
6MB-8-A	Gypsum Wall Board					
6MB-8-B	Gypsum Wall Board					
6MB-8-C	Gypsum Wall Board					

Relinquished by	Date	Time	Received by	Date	Time
[illegible]	10/27/14	10:30am	MC	OCT 28 2014	10:25AM

Unless scheduled, the turn around time for all samples received after 3 pm EST Friday will begin at 8 am Monday morning. Weekend or Holiday work must be scheduled ahead of time and is charged for rush turn around time. Work with standard turn around time sent Priority Overnight and Billed to Recipient will be charged a $10 shipping fee.

14030005

Sample #	Sample Identification/Location	Sample Type	Flow Rate*	Time* Start – Stop	
6MB-9-A	Sink Mastic	Bulk			
6MB-10-A	Roof Shingles				
6MB-10-B	Roof Shingles				
6MB-11-A	Shed Roof				
6MB-12-A	Window Caulking				
6MB-12-B	Window Caulking				

Special Instructions	

Relinquished by	Date	Time	Received by	Date	Time
[illegible]	10/27/14	10:30am	MC	OCT 28 2014	10:25AM

Unless scheduled, the turn around time for all samples received after 3 pm Friday will begin at 8 am Monday morning.
Weekend or Holiday work must be scheduled ahead of time and is charged for rush turn around time.
Work with standard turn around time sent Priority Overnight and Billed to Recipient will be charged a $10 shipping fee.

SanAir Technologies Laboratory

Analysis Report

prepared for

Tetra Tech, Inc

Report Date: 10/31/2014
Project Name: GSA/ Coast Guard
Project #: 103G1058243
SanAir ID#: 14029999

NVLAP LAB CODE 200870-0

Virginia SBE
Certification # 652931

Texas Licensed Mold Analysis Laboratory
License # LAB0166

SanAir Technologies Laboratory

804.897.1177 www.sanair.com

SanAir Technologies Laboratory, Inc.

1551 Oakbridge Drive, Suite B, Powhatan, VA 23139
804.897.1177 Toll Free: 888.895.1177 Fax: 804.897.0070
Web: http://www.sanair.com E-mail: iaq@sanair.com

Tetra Tech, Inc
45610 Woodland Road
Suite #400
Sterling, VA 20166

October 31, 2014

SanAir ID #	14029999
Project Name:	GSA/ Coast Guard
Project Number:	103G1058243

Dear Matt Madden,

We at SanAir would like to thank you for the work you recently submitted. The 19 sample(s) were received on Tuesday, October 28, 2014 via FedEx. The final report(s) is enclosed for the following sample(s): 6LB-1-A, 6LB-1-B, 6LB-2-A, 6LB-3-A, 6LB-4-A, 6LB-5-A, 6LB-6-A, 6LB-6-B, 6LB-6-C, 6LB-7-A, 6LB-8-A, 6LB-9-A, 6LB-10-A, 6LB-11-A, 6LB-11-B, 6LB-12-A, 6LB-13-A, 6LB-13-B, 6LB-14-A.

These results only pertain to this job and should not be used in the interpretation of any other job. This report is only complete in its entirety. Refer to the listing below of the pages included in a complete final report.

Sincerely,

Sandra Sobrino

Sandra Sobrino
Asbestos & Materials Laboratory Manager
SanAir Technologies Laboratory

Final Report Includes:
- Cover Letter
- Analysis Pages
- Disclaimers and Additional Information

sample conditions:
19 sample(s) in Good condition

SanAir Technologies Laboratory, Inc.

1551 Oakbridge Drive, Suite B, Powhatan, VA 23139
804.897.1177 Toll Free: 888.895.1177 Fax: 804.897.0070
Web: http://www.sanair.com E-mail: iaq@sanair.com

SanAir ID Number

14029999

FINAL REPORT

Name: Tetra Tech, Inc
Address: 45610 Woodland Road
Suite #400
Sterling, VA 20166

Project Number: 103G1058243
P.O. Number:
Project Name: GSA/ Coast Guard

Collected Date: 10/22/2014
Received Date: 10/28/2014 10:25:00 AM
Report Date: 10/31/2014 2:56:26 PM
Analyst: Szabo, Philip M.

Asbestos Bulk PLM EPA 600/R-93/116

SanAir ID / Description	Stereoscopic Appearance	Components % Fibrous	Components % Non-Fibrous	Asbestos Fibers
6LB-1-A / 14029999-001 12"x12" Floor Tile	White Non-Fibrous Homogeneous		100% Other	None Detected
6LB-1-B / 14029999-002 12"x12" Floor Tile	White Non-Fibrous Homogeneous		100% Other	None Detected
6LB-2-A / 14029999-003 Mastic Below 12"x12"	Yellow Non-Fibrous Homogeneous		100% Other	None Detected
6LB-3-A / 14029999-004 2nd Layer Floor Tile In Front Hall	White Non-Fibrous Homogeneous		97% Other	3% Chrysotile
6LB-4-A / 14029999-005 9"x9" Tile Below Carpet	White Non-Fibrous Homogeneous		97% Other	3% Chrysotile
6LB-5-A / 14029999-006 Mastic Below 9"x9"	Black Non-Fibrous Homogeneous		100% Other	None Detected
6LB-6-A / 14029999-007 Gypsum Wallboard	White Non-Fibrous Homogeneous	2% Cellulose	98% Other	None Detected

Certification

Signature: Philip Szabo
Date: 10/31/2014

Reviewed:
Date: 10/31/2014

SanAir Technologies Laboratory, Inc.

1551 Oakbridge Drive, Suite B, Powhatan, VA 23139
804.897.1177 Toll Free: 888.895.1177 Fax: 804.897.0070
Web: http://www.sanair.com E-mail: iaq@sanair.com

SanAir ID Number

14029999

FINAL REPORT

Name: Tetra Tech, Inc
Address: 45610 Woodland Road
Suite #400
Sterling, VA 20166

Project Number: 103G1058243
P.O. Number:
Project Name: GSA/ Coast Guard

Collected Date: 10/22/2014
Received Date: 10/28/2014 10:25:00 AM
Report Date: 10/31/2014 2:56:26 PM
Analyst: Szabo, Philip M.

Asbestos Bulk PLM EPA 600/R-93/116

SanAir ID / Description	Stereoscopic Appearance	Components % Fibrous	Components % Non-Fibrous	Asbestos Fibers
6LB-6-B / 14029999-008 Gypsum Wallboard	White Non-Fibrous Homogeneous	2% Cellulose	98% Other	None Detected

SanAir ID / Description	Stereoscopic Appearance	Components % Fibrous	Components % Non-Fibrous	Asbestos Fibers
6LB-6-C / 14029999-009 Gypsum Wallboard	White Non-Fibrous Homogeneous	2% Cellulose	98% Other	None Detected

SanAir ID / Description	Stereoscopic Appearance	Components % Fibrous	Components % Non-Fibrous	Asbestos Fibers
6LB-7-A / 14029999-010 Joint Compound	White Non-Fibrous Homogeneous		100% Other	None Detected

SanAir ID / Description	Stereoscopic Appearance	Components % Fibrous	Components % Non-Fibrous	Asbestos Fibers
6LB-8-A / 14029999-011 Pipe Insulation In HW Heater Room	Tan Fibrous Homogeneous	99% Cellulose	1% Other	None Detected

SanAir ID / Description	Stereoscopic Appearance	Components % Fibrous	Components % Non-Fibrous	Asbestos Fibers
6LB-9-A / 14029999-012 Pipe Fitting Insulation	Tan Non-Fibrous Homogeneous	20% Glass 15% Min. Wool	65% Other	None Detected

SanAir ID / Description	Stereoscopic Appearance	Components % Fibrous	Components % Non-Fibrous	Asbestos Fibers
6LB-10-A / 14029999-013 Sink Mastic	White Non-Fibrous Homogeneous	10% Cellulose	90% Other	None Detected

SanAir ID / Description	Stereoscopic Appearance	Components % Fibrous	Components % Non-Fibrous	Asbestos Fibers
6LB-11-A / 14029999-014 Roof Shingles	Black Non-Fibrous Homogeneous	10% Glass	90% Other	None Detected

Certification

Signature: Philip Szabo
Date: 10/31/2014

Reviewed:
Date: 10/31/2014

SanAir Technologies Laboratory, Inc.

1551 Oakbridge Drive, Suite B, Powhatan, VA 23139
804.897.1177 Toll Free: 888.895.1177 Fax: 804.897.0070
Web: http://www.sanair.com E-mail: iaq@sanair.com

SanAir ID Number

14029999

FINAL REPORT

Name: Tetra Tech, Inc
Address: 45610 Woodland Road
Suite #400
Sterling, VA 20166

Project Number: 103G1058243
P.O. Number:
Project Name: GSA/ Coast Guard

Collected Date: 10/22/2014
Received Date: 10/28/2014 10:25:00 AM
Report Date: 10/31/2014 2:56:26 PM
Analyst: Szabo, Philip M.

Asbestos Bulk PLM EPA 600/R-93/116

SanAir ID / Description	Stereoscopic Appearance	Components % Fibrous	Components % Non-Fibrous	Asbestos Fibers
6LB-11-B / 14029999-015 Roof Shingles	Black Non-Fibrous Homogeneous	10% Glass	90% Other	None Detected

SanAir ID / Description	Stereoscopic Appearance	Components % Fibrous	Components % Non-Fibrous	Asbestos Fibers
6LB-12-A / 14029999-016 Shed Roof	Black Non-Fibrous Homogeneous	10% Glass	90% Other	None Detected

SanAir ID / Description	Stereoscopic Appearance	Components % Fibrous	Components % Non-Fibrous	Asbestos Fibers
6LB-13-A / 14029999-017 Window Caulking	White Non-Fibrous Homogeneous		100% Other	None Detected

SanAir ID / Description	Stereoscopic Appearance	Components % Fibrous	Components % Non-Fibrous	Asbestos Fibers
6LB-13-B / 14029999-018 Window Caulking	White Non-Fibrous Homogeneous		100% Other	None Detected

SanAir ID / Description	Stereoscopic Appearance	Components % Fibrous	Components % Non-Fibrous	Asbestos Fibers
6LB-14-A / 14029999-019 2nd Layer Tile In Kitchen	Brown Non-Fibrous Homogeneous		100% Other	None Detected

Certification

Signature: Philip Szabo
Date: 10/31/2014

Reviewed:
Date: 10/31/2014

Disclaimer

The final report cannot be reproduced, except in full, without written authorization from SanAir. Fibers smaller than 5 microns cannot be seen with this method due to scope limitations. The accuracy of the results is dependent upon the clientõs sampling procedure and information provided to the laboratory by the client. SanAir assumes no responsibility for the sampling procedure and will provide evaluation reports based solely on the sample and information provided by the client. This report may not be used by the client to claim product endorsement by NVLAP or any other agency of the U.S. government.

For NY state samples, method EPA 600/M4-82-020 is performed.

Polarized- light microscopy is not consistently reliable in detecting asbestos in floor covering and similar non-friable organically bound materials. Quantitative transmission electron microscopy is currently the only method that can be used to determine if this material can be considered or treated as non-asbestos containing.

NY ELAP lab ID 11983

SanAir Technologies Laboratory
1551 Oakbridge Drive Suite B
Powhatan, VA 23139
804-897-1177 / 888-895-1177
Fax 804-897-0070
www.sanair.com

Asbestos Chain of Custody

SanAir ID Number: 14029999

Company: Tetra Tech, Inc	Project #: 103G1058243	Collected by: Matt Madden
Address: 45610 Woodland Road	Project Name: GSA/Coast Guard	Phone #: 703-390-0656
City, St., Zip: Sterling, VA 20166	Date Collected: 10/22/14	Fax #: 703-391-5876
State of Collection: MA Account#: 2399	P.O. Number:	Email: matt.madden@tetratech.com

Bulk

ABB	PLM EPA 600/R-93/116	☑
	Positive Stop ☑	
ABEPA	PLM EPA 400 Point Count	☐
ABB1K	PLM EPA 1000 Point Count	☐
ABBEN	PLM EPA NOB	☐
ABBCH	TEM Chatfield	☐
ABBTM	TEM EPA NOB	☐

Water

ABHE	EPA 100.2	☐

Air

ABA	PCM NIOSH 7400	☐
ABA-2	OSHA w/ TWA*	☐
ABTEM	TEM AHERA	☐
ABATN	TEM NIOSH 7402	☐
ABT2	TEM Level II	☐

New York ELAP

PLM NY	PLM EPA 600/M4-82-020	☐
ABEPA2	NY ELAP 198.1	☐
ABENY	NY ELAP 198.6 PLM NOB	☐
ABBNY	NY ELAP 198.4 TEM NOB	☐

Soil/Vermiculite

ABSE	PLM EPA 600/R-93/116 (Qual.)	☐
ABSP	PLM CARB 435 (LOD <1%)	☐
ABSP1	PLM CARB 435 (LOD 0.25%)	☐
ABSP2	PLM CARB 435 (LOD 0.1%)	☐

Dust

ABWA	TEM Wipe ASTM D-6480	☐
ABDMV	TEM Microvac ASTM D-5755	☐

Other

Matrix		
Bulk		☐

Turn Around Times				
	3 HR (4 HR TEM) ☐	6 HR (8HR TEM) ☐	12 HR ☐	24 HR ☐
	2 Days ☐	3 Days ■	4 Days ☐	5 Days ☐

Special Instructions

Sample #	Sample Identification/Location	Volume or Area	Sample Type	Flow Rate*	Time* Start	Time* Stop
6LB-1-A	12"x12" White Floor Tile		Bulk			
6LB-1-B	12"x12" White Floor Tile					
6LB-2-A	Mastic Below 12"x12" White					
6LB-3-A	2nd Layer White Floor Tile in Front Hall					
6LB-4-A	9"x9" Tile Below Carpet					
6LB-5-A	Mastic Below 9"x9" White					
6LB-6-A	Gypsum Wall Board					
6LB-6-B	Gypsum Wall Board					
6LB-6-C	Gypsum Wall Board					
6LB-7-A	Joint Compound					
6LB-8-A	Pipe Insulation in HW Heater Room					
6LB-9-A	Pipe Fitting Insulation					

Relinquished by	Date	Time	Received by	Date	Time
[illegible]	10/27/14	9:30 am	MC	OCT 28 2014	10:25 AM

Unless scheduled, the turn around time for all samples received after 3 pm EST Friday will begin at 8 am Monday morning. Weekend or Holiday work must be scheduled ahead of time and is charged for rush turn around time. Work with standard turn around time sent Priority Overnight and Billed to Recipient will be charged a $10 shipping fee.

14029999

Sample #	Sample Identification/Location	Sample Type	Flow Rate*	Time* Start – Stop	
6LB-10-A	Sink Mastic	Bulk			
6LB-11-A	Roof Shingles				
6LB-11-B	Roof Shingles				
6LB-12-A	Shed Roof				
6LB-13-A	Window Caulking				
6LB-13-B	Window Caulking				
6LB-14-A	2nd Layer Brown Tile in Kitchen				

Special Instructions	

Relinquished by	Date	Time	Received by	Date	Time
[illegible]	10/27/14	9:30 am	MC	OCT 28 2014	10:25AM

Unless scheduled, the turn around time for all samples received after 3 pm Friday will begin at 8 am Monday morning.
Weekend or Holiday work must be scheduled ahead of time and is charged for rush turn around time.
Work with standard turn around time sent Priority Overnight and Billed to Recipient will be charged a $10 shipping fee.

SanAir Technologies Laboratory

Analysis Report

prepared for

Tetra Tech, Inc

Report Date: 10/31/2014
Project Name: GSA/ Coast Guard
Project #: 103G1058243
SanAir ID#: 14030007

NVLAP LAB CODE 200870-0

Virginia SBE
Certification # 652931

Texas Licensed Mold Analysis Laboratory
License # LAB0166

SanAir Technologies Laboratory

804.897.1177 www.sanair.com

SanAir Technologies Laboratory, Inc.

1551 Oakbridge Drive, Suite B, Powhatan, VA 23139
804.897.1177 Toll Free: 888.895.1177 Fax: 804.897.0070
Web: http://www.sanair.com E-mail: iaq@sanair.com

Tetra Tech, Inc
45610 Woodland Road
Suite #400
Sterling, VA 20166

October 31, 2014

SanAir ID #	14030007
Project Name:	GSA/ Coast Guard
Project Number:	103G1058243

Dear Matt Madden,

We at SanAir would like to thank you for the work you recently submitted. The 17 sample(s) were received on Tuesday, October 28, 2014 via FedEx. The final report(s) is enclosed for the following sample(s): 5MB-1-A, 5MB-1-B, 5MB-2-A, 5MB-3-A, 5MB-3-B, 5MB-4-A, 5MB-5-A, 5MB-5-B, 5MB-5-C, 5MB-6-A, 5MB-7-A, 5MB-8-A, 5MB-9-A, 5MB-9-B, 5MB-10-A, 5MB-11-A, 5MB-11-B.

These results only pertain to this job and should not be used in the interpretation of any other job. This report is only complete in its entirety. Refer to the listing below of the pages included in a complete final report.

Sincerely,

Sandra Sobrino

Sandra Sobrino
Asbestos & Materials Laboratory Manager
SanAir Technologies Laboratory

Final Report Includes:
- Cover Letter
- Analysis Pages
- Disclaimers and Additional Information

sample conditions:
17 sample(s) in Good condition

SanAir Technologies Laboratory, Inc.

1551 Oakbridge Drive, Suite B, Powhatan, VA 23139
804.897.1177 Toll Free: 888.895.1177 Fax: 804.897.0070
Web: http://www.sanair.com E-mail: iaq@sanair.com

SanAir ID Number

14030007

FINAL REPORT

Name: Tetra Tech, Inc
Address: 45610 Woodland Road
Suite #400
Sterling, VA 20166

Project Number: 103G1058243
P.O. Number:
Project Name: GSA/ Coast Guard

Collected Date: 10/22/2014
Received Date: 10/28/2014 10:25:00 AM
Report Date: 10/31/2014 3:10:15 PM
Analyst: Robertson, Erin

Asbestos Bulk PLM EPA 600/R-93/116

SanAir ID / Description	Stereoscopic Appearance	Components % Fibrous	Components % Non-Fibrous	Asbestos Fibers
5MB-1-A / 14030007-001 12"x12" Floor Tile	White Non-Fibrous Homogeneous		100% Other	None Detected
5MB-1-B / 14030007-002 12"x12" Floor Tile	White Non-Fibrous Homogeneous		100% Other	None Detected
5MB-2-A / 14030007-003 Mastic Below 12"x12"	Yellow Non-Fibrous Homogeneous		100% Other	None Detected
5MB-3-A / 14030007-004 2nd Layer Tile In Front Hall	Grey Non-Fibrous Homogeneous		98% Other	2% Chrysotile
5MB-3-B / 14030007-005 2nd Layer Tile In Front Hall				Not Analyzed
5MB-4-A / 14030007-006 9"x9" Tile Below Carpet	Off-White Non-Fibrous Homogeneous		97% Other	3% Chrysotile
5MB-5-A / 14030007-007 Gypsum Wallboard	White Non-Fibrous Homogeneous	5% Cellulose	95% Other	None Detected

Certification

Signature: Erin Robertson
Date: 10/31/2014

Reviewed:
Date: 10/31/2014

SanAir Technologies Laboratory, Inc.

1551 Oakbridge Drive, Suite B, Powhatan, VA 23139
804.897.1177 Toll Free: 888.895.1177 Fax: 804.897.0070
Web: http://www.sanair.com E-mail: iaq@sanair.com

SanAir ID Number

14030007

FINAL REPORT

Name: Tetra Tech, Inc
Address: 45610 Woodland Road
Suite #400
Sterling, VA 20166

Project Number: 103G1058243
P.O. Number:
Project Name: GSA/ Coast Guard

Collected Date: 10/22/2014
Received Date: 10/28/2014 10:25:00 AM
Report Date: 10/31/2014 3:10:15 PM
Analyst: Robertson, Erin

Asbestos Bulk PLM EPA 600/R-93/116

SanAir ID / Description	Stereoscopic Appearance	Components % Fibrous	Components % Non-Fibrous	Asbestos Fibers
5MB-5-B / 14030007-008 Gypsum Wallboard	White Non-Fibrous Homogeneous	5% Cellulose	95% Other	None Detected

SanAir ID / Description	Stereoscopic Appearance	Components % Fibrous	Components % Non-Fibrous	Asbestos Fibers
5MB-5-C / 14030007-009 Gypsum Wallboard	White Non-Fibrous Homogeneous	5% Cellulose	95% Other	None Detected

SanAir ID / Description	Stereoscopic Appearance	Components % Fibrous	Components % Non-Fibrous	Asbestos Fibers
5MB-6-A / 14030007-010 Pipe Insulation	Beige Fibrous Homogeneous	90% Cellulose	10% Other	None Detected

SanAir ID / Description	Stereoscopic Appearance	Components % Fibrous	Components % Non-Fibrous	Asbestos Fibers
5MB-7-A / 14030007-011 Pipe Fitting Insulation	Off-White Non-Fibrous Homogeneous	25% Min. Wool	75% Other	None Detected

SanAir ID / Description	Stereoscopic Appearance	Components % Fibrous	Components % Non-Fibrous	Asbestos Fibers
5MB-8-A / 14030007-012 Sink Mastic	Beige Non-Fibrous Homogeneous	25% Cellulose	75% Other	None Detected

SanAir ID / Description	Stereoscopic Appearance	Components % Fibrous	Components % Non-Fibrous	Asbestos Fibers
5MB-9-A / 14030007-013 Roof Shingles	Black Non-Fibrous Heterogeneous	15% Glass	85% Other	None Detected

SanAir ID / Description	Stereoscopic Appearance	Components % Fibrous	Components % Non-Fibrous	Asbestos Fibers
5MB-9-B / 14030007-014 Roof Shingles	Grey Non-Fibrous Heterogeneous	15% Glass	85% Other	None Detected

Certification

Signature: Erin Robertson
Date: 10/31/2014

Reviewed:
Date: 10/31/2014

SanAir Technologies Laboratory, Inc.

1551 Oakbridge Drive, Suite B, Powhatan, VA 23139
804.897.1177 Toll Free: 888.895.1177 Fax: 804.897.0070
Web: http://www.sanair.com E-mail: iaq@sanair.com

SanAir ID Number

14030007

FINAL REPORT

Name: Tetra Tech, Inc
Address: 45610 Woodland Road
Suite #400
Sterling, VA 20166

Project Number: 103G1058243
P.O. Number:
Project Name: GSA/ Coast Guard

Collected Date: 10/22/2014
Received Date: 10/28/2014 10:25:00 AM
Report Date: 10/31/2014 3:10:15 PM
Analyst: Robertson, Erin

Asbestos Bulk PLM EPA 600/R-93/116

SanAir ID / Description	Stereoscopic Appearance	Components % Fibrous	Components % Non-Fibrous	Asbestos Fibers
5MB-10-A / 14030007-015 Shed Roof	Black Non-Fibrous Heterogeneous	15% Glass	85% Other	None Detected

SanAir ID / Description	Stereoscopic Appearance	Components % Fibrous	Components % Non-Fibrous	Asbestos Fibers
5MB-11-A / 14030007-016 Window Caulking	Beige Non-Fibrous Homogeneous		97% Other	3% Chrysotile

SanAir ID / Description	Stereoscopic Appearance	Components % Fibrous	Components % Non-Fibrous	Asbestos Fibers
5MB-11-B / 14030007-017 Window Caulking				Not Analyzed

Certification

Signature: Erin Robertson
Date: 10/31/2014

Reviewed:
Date: 10/31/2014

Disclaimer

The final report cannot be reproduced, except in full, without written authorization from SanAir. Fibers smaller than 5 microns cannot be seen with this method due to scope limitations. The accuracy of the results is dependent upon the clientõs sampling procedure and information provided to the laboratory by the client. SanAir assumes no responsibility for the sampling procedure and will provide evaluation reports based solely on the sample and information provided by the client. This report may not be used by the client to claim product endorsement by NVLAP or any other agency of the U.S. government.

For NY state samples, method EPA 600/M4-82-020 is performed.

Polarized- light microscopy is not consistently reliable in detecting asbestos in floor covering and similar non-friable organically bound materials. Quantitative transmission electron microscopy is currently the only method that can be used to determine if this material can be considered or treated as non-asbestos containing.

NY ELAP lab ID 11983

SanAir Technologies Laboratory
1551 Oakbridge Drive Suite B
Powhatan, VA 23139
804-897-1177 / 888-895-1177
Fax 804-897-0070
www.sanair.com

Asbestos Chain of Custody

SanAir ID Number: 14030007

Company: Tetra Tech, Inc		Project #: 103G1058243	Collected by: Matt Madden
Address: 45610 Woodland Road		Project Name: GSA/Coast Guard	Phone #: 703-390-0656
City, St., Zip: Sterling, VA 20166		Date Collected: 10/22/14	Fax #: 703-391-5876
State of Collection: MA	Account#: 2399	P.O. Number:	Email: matt.madden@tetratech.com

Bulk

ABB	PLM EPA 600/R-93/116	☑
	Positive Stop ☑	
ABEPA	PLM EPA 400 Point Count	☐
ABB1K	PLM EPA 1000 Point Count	☐
ABBEN	PLM EPA NOB	☐
ABBCH	TEM Chatfield	☐
ABBTM	TEM EPA NOB	☐

Water

ABHE	EPA 100.2	☐

Air

ABA	PCM NIOSH 7400	☐
ABA-2	OSHA w/ TWA*	☐
ABTEM	TEM AHERA	☐
ABATN	TEM NIOSH 7402	☐
ABT2	TEM Level II	☐

New York ELAP

PLM NY	PLM EPA 600/M4-82-020	☐
ABEPA2	NY ELAP 198.1	☐
ABENY	NY ELAP 198.6 PLM NOB	☐
ABBNY	NY ELAP 198.4 TEM NOB	☐

Soil/Vermiculite

ABSE	PLM EPA 600/R-93/116 (Qual.)	☐
ABSP	PLM CARB 435 (LOD <1%)	☐
ABSP1	PLM CARB 435 (LOD 0.25%)	☐
ABSP2	PLM CARB 435 (LOD 0.1%)	☐

Dust

ABWA	TEM Wipe ASTM D-6480	☐
ABDMV	TEM Microvac ASTM D-5755	☐

Other

Matrix		
Bulk		☐

Turn Around Times				
	3 HR (4 HR TEM) ☐	6 HR (8HR TEM) ☐	12 HR ☐	24 HR ☐
	2 Days ☐	3 Days ■	4 Days ☐	5 Days ☐

Special Instructions

Sample #	Sample Identification/Location	Volume or Area	Sample Type	Flow Rate*	Time* Start	– Stop
5MB-1-A	12"x12" White Floor Tile		Bulk			
5MB-1-B	12"x12" White Floor Tile					
5MB-2-A	Mastic Below 12"x12" White					
5MB-3-A	2nd Layer Grey Tile in Front Hall					
5MB-3-B	2nd Layer Grey Tile in Front Hall					
5MB-4-A	9"x9" Tile Below Carpet					
5MB-5-A	Gypsum Wall Board					
5MB-5-B	Gypsum Wall Board					
5MB-5-C	Gypsum Wall Board					
5MB-6-A	Pipe Insulation					
5MB-7-A	Pipe Fitting Insulation					
5MB-8-A	Sink Mastic					

Relinquished by	Date	Time	Received by	Date	Time
[illegible]	10/27/14	10:30am	MC	OCT 28 2014	10:25AM

Unless scheduled, the turn around time for all samples received after 3 pm EST Friday will begin at 8 am Monday morning. Weekend or Holiday work must be scheduled ahead of time and is charged for rush turn around time. Work with standard turn around time sent Priority Overnight and Billed to Recipient will be charged a $10 shipping fee.

14030007

Sample #	Sample Identification/Location	Sample Type	Flow Rate*	Time* Start – Stop	
5MB-9-A	Roof Shingles	Bulk			
5MB-9-B	Roof Shingles				
5MB-10-A	Shed Roof				
5MB-11-A	Window Caulking				
5MB-11-B	Window Caulking				

Special Instructions	

Relinquished by	Date	Time	Received by	Date	Time
[illegible]	10/27/14	10:30am	MC	OCT 28 2014	10:25AM

Unless scheduled, the turn around time for all samples received after 3 pm Friday will begin at 8 am Monday morning.
Weekend or Holiday work must be scheduled ahead of time and is charged for rush turn around time.
Work with standard turn around time sent Priority Overnight and Billed to Recipient will be charged a $10 shipping fee.

SanAir Technologies Laboratory

Analysis Report

prepared for

Tetra Tech, Inc

Report Date: 10/31/2014
Project Name: GSA/ Coast Guard
Project #: 103G1058243
SanAir ID#: 14030010

NVLAP LAB CODE 200870-0

Virginia SBE
Certification # 652931

Texas Licensed Mold Analysis Laboratory
License # LAB0166

SanAir Technologies Laboratory

804.897.1177 www.sanair.com

SanAir Technologies Laboratory, Inc.

1551 Oakbridge Drive, Suite B, Powhatan, VA 23139
804.897.1177 Toll Free: 888.895.1177 Fax: 804.897.0070
Web: http://www.sanair.com E-mail: iaq@sanair.com

Tetra Tech, Inc
45610 Woodland Road
Suite #400
Sterling, VA 20166

October 31, 2014

SanAir ID #	14030010
Project Name:	GSA/ Coast Guard
Project Number:	103G1058243

Dear Matt Madden,

We at SanAir would like to thank you for the work you recently submitted. The 13 sample(s) were received on Tuesday, October 28, 2014 via FedEx. The final report(s) is enclosed for the following sample(s): 4LB-1-A, 4LB-1-B, 4LB-2-A, 4LB-3-A, 4LB-3-B, 4LB-3-C, 4LB-4-A, 4LB-5-A, 4LB-6-A, 4LB-6-B, 4LB-7-A, 4LB-8-A, 4LB-8-B.

These results only pertain to this job and should not be used in the interpretation of any other job. This report is only complete in its entirety. Refer to the listing below of the pages included in a complete final report.

Sincerely,

Sandra Sobrino

Sandra Sobrino
Asbestos & Materials Laboratory Manager
SanAir Technologies Laboratory

Final Report Includes:
- Cover Letter
- Analysis Pages
- Disclaimers and Additional Information

sample conditions:
13 sample(s) in Good condition

SanAir Technologies Laboratory, Inc.

1551 Oakbridge Drive, Suite B, Powhatan, VA 23139
804.897.1177 Toll Free: 888.895.1177 Fax: 804.897.0070
Web: http://www.sanair.com E-mail: iaq@sanair.com

SanAir ID Number

14030010

FINAL REPORT

Name: Tetra Tech, Inc
Address: 45610 Woodland Road
Suite #400
Sterling, VA 20166

Project Number: 103G1058243
P.O. Number:
Project Name: GSA/ Coast Guard

Collected Date: 10/22/2014
Received Date: 10/28/2014 10:25:00 AM
Report Date: 10/31/2014 12:39:03 PM
Analyst: Robertson, Erin

Asbestos Bulk PLM EPA 600/R-93/116

SanAir ID / Description	Stereoscopic Appearance	Components % Fibrous	Components % Non-Fibrous	Asbestos Fibers
4LB-1-A / 14030010-001 12"x12" Floor Tile, Tile	White Non-Fibrous Homogeneous		100% Other	None Detected
4LB-1-A / 14030010-001 12"x12" Floor Tile, Mastic	Yellow Non-Fibrous Homogeneous		100% Other	None Detected

SanAir ID / Description	Stereoscopic Appearance	Components % Fibrous	Components % Non-Fibrous	Asbestos Fibers
4LB-1-B / 14030010-002 12"x12" Floor Tile, Tile	White Non-Fibrous Homogeneous		100% Other	None Detected
4LB-1-B / 14030010-002 12"x12" Floor Tile, Mastic	Yellow Non-Fibrous Homogeneous		100% Other	None Detected

SanAir ID / Description	Stereoscopic Appearance	Components % Fibrous	Components % Non-Fibrous	Asbestos Fibers
4LB-2-A / 14030010-003 2nd Layer Tile In Pantry, Tile	Brown Non-Fibrous Homogeneous		98% Other	2% Chrysotile
4LB-2-A / 14030010-003 2nd Layer Tile In Pantry, Mastic	Yellow Non-Fibrous Homogeneous		100% Other	None Detected

SanAir ID / Description	Stereoscopic Appearance	Components % Fibrous	Components % Non-Fibrous	Asbestos Fibers
4LB-3-A / 14030010-004 Gypsum Wallboard	White Non-Fibrous Homogeneous	5% Cellulose	95% Other	None Detected

SanAir ID / Description	Stereoscopic Appearance	Components % Fibrous	Components % Non-Fibrous	Asbestos Fibers
4LB-3-B / 14030010-005 Gypsum Wallboard	White Non-Fibrous Homogeneous	5% Cellulose	95% Other	None Detected

Certification

Signature: Erin Robertson
Date: 10/31/2014

Reviewed: Sandra Sobrino
Date: 10/31/2014

SanAir Technologies Laboratory, Inc.

1551 Oakbridge Drive, Suite B, Powhatan, VA 23139
804.897.1177 Toll Free: 888.895.1177 Fax: 804.897.0070
Web: http://www.sanair.com E-mail: iaq@sanair.com

SanAir ID Number

14030010

FINAL REPORT

Name: Tetra Tech, Inc
Address: 45610 Woodland Road
Suite #400
Sterling, VA 20166

Project Number: 103G1058243
P.O. Number:
Project Name: GSA/ Coast Guard

Collected Date: 10/22/2014
Received Date: 10/28/2014 10:25:00 AM
Report Date: 10/31/2014 12:39:03 PM
Analyst: Robertson, Erin

Asbestos Bulk PLM EPA 600/R-93/116

SanAir ID / Description	Stereoscopic Appearance	Components % Fibrous	Components % Non-Fibrous	Asbestos Fibers
4LB-3-C / 14030010-006 Gypsum Wallboard	White Non-Fibrous Homogeneous	5% Cellulose	95% Other	None Detected

SanAir ID / Description	Stereoscopic Appearance	Components % Fibrous	Components % Non-Fibrous	Asbestos Fibers
4LB-4-A / 14030010-007 Pipe Insulation In HW Heater Room	Beige Fibrous Homogeneous	85% Cellulose	15% Other	None Detected

SanAir ID / Description	Stereoscopic Appearance	Components % Fibrous	Components % Non-Fibrous	Asbestos Fibers
4LB-5-A / 14030010-008 Sink Mastic	Beige Non-Fibrous Homogeneous	20% Cellulose	80% Other	None Detected

SanAir ID / Description	Stereoscopic Appearance	Components % Fibrous	Components % Non-Fibrous	Asbestos Fibers
4LB-6-A / 14030010-009 Roof Shingles	Black Non-Fibrous Heterogeneous	15% Glass	85% Other	None Detected

SanAir ID / Description	Stereoscopic Appearance	Components % Fibrous	Components % Non-Fibrous	Asbestos Fibers
4LB-6-B / 14030010-010 Roof Shingles	Black Non-Fibrous Heterogeneous	15% Glass	85% Other	None Detected

SanAir ID / Description	Stereoscopic Appearance	Components % Fibrous	Components % Non-Fibrous	Asbestos Fibers
4LB-7-A / 14030010-011 Shed Roof	Black Non-Fibrous Heterogeneous	15% Glass	85% Other	None Detected

SanAir ID / Description	Stereoscopic Appearance	Components % Fibrous	Components % Non-Fibrous	Asbestos Fibers
4LB-8-A / 14030010-012 Window Caulking	Beige Non-Fibrous Homogeneous		97% Other	3% Chrysotile

Certification

Signature: Erin Robertson
Date: 10/31/2014

Reviewed: Sandra Sobrino
Date: 10/31/2014

SanAir Technologies Laboratory, Inc.

1551 Oakbridge Drive, Suite B, Powhatan, VA 23139
804.897.1177 Toll Free: 888.895.1177 Fax: 804.897.0070
Web: http://www.sanair.com E-mail: iaq@sanair.com

SanAir ID Number

14030010

FINAL REPORT

Name: Tetra Tech, Inc
Address: 45610 Woodland Road
Suite #400
Sterling, VA 20166

Project Number: 103G1058243
P.O. Number:
Project Name: GSA/ Coast Guard

Collected Date: 10/22/2014
Received Date: 10/28/2014 10:25:00 AM
Report Date: 10/31/2014 12:39:03 PM
Analyst: Robertson, Erin

Asbestos Bulk PLM EPA 600/R-93/116

SanAir ID / Description	Stereoscopic Appearance	Components % Fibrous	Components % Non-Fibrous	Asbestos Fibers
4LB-8-B / 14030010-013 Window Caulking				Not Analyzed

Certification

Signature: Erin Robertson
Date: 10/31/2014

Reviewed: Sandra Sobrino
Date: 10/31/2014

Disclaimer

The final report cannot be reproduced, except in full, without written authorization from SanAir. Fibers smaller than 5 microns cannot be seen with this method due to scope limitations. The accuracy of the results is dependent upon the clientõs sampling procedure and information provided to the laboratory by the client. SanAir assumes no responsibility for the sampling procedure and will provide evaluation reports based solely on the sample and information provided by the client. This report may not be used by the client to claim product endorsement by NVLAP or any other agency of the U.S. government.

For NY state samples, method EPA 600/M4-82-020 is performed.

Polarized- light microscopy is not consistently reliable in detecting asbestos in floor covering and similar non-friable organically bound materials. Quantitative transmission electron microscopy is currently the only method that can be used to determine if this material can be considered or treated as non-asbestos containing.

NY ELAP lab ID 11983

SanAir Technologies Laboratory
1551 Oakbridge Drive Suite B
Powhatan, VA 23139
804-897-1177 / 888-895-1177
Fax 804-897-0070
www.sanair.com

Asbestos Chain of Custody

SanAir ID Number: 14030010

Company: Tetra Tech, Inc		Project #: 103G1058243	Collected by: Matt Madden
Address: 45610 Woodland Road		Project Name: GSA/Coast Guard	Phone #: 703-390-0656
City, St., Zip: Sterling, VA 20166		Date Collected: 10/22/14	Fax #: 703-391-5876
State of Collection: MA	Account#: 2399	P.O. Number:	Email: matt.madden@tetratech.com

Bulk

ABB	PLM EPA 600/R-93/116	☑
	Positive Stop ☑	
ABEPA	PLM EPA 400 Point Count	☐
ABB1K	PLM EPA 1000 Point Count	☐
ABBEN	PLM EPA NOB	☐
ABBCH	TEM Chatfield	☐
ABBTM	TEM EPA NOB	☐

Water

ABHE	EPA 100.2	☐

Air

ABA	PCM NIOSH 7400	☐
ABA-2	OSHA w/ TWA*	☐
ABTEM	TEM AHERA	☐
ABATN	TEM NIOSH 7402	☐
ABT2	TEM Level II	☐

New York ELAP

PLM NY	PLM EPA 600/M4-82-020	☐
ABEPA2	NY ELAP 198.1	☐
ABENY	NY ELAP 198.6 PLM NOB	☐
ABBNY	NY ELAP 198.4 TEM NOB	☐

Soil/Vermiculite

ABSE	PLM EPA 600/R-93/116 (Qual.)	☐
ABSP	PLM CARB 435 (LOD <1%)	☐
ABSP1	PLM CARB 435 (LOD 0.25%)	☐
ABSP2	PLM CARB 435 (LOD 0.1%)	☐

Dust

ABWA	TEM Wipe ASTM D-6480	☐
ABDMV	TEM Microvac ASTM D-5755	☐

Other

Matrix		
Bulk		☐

Turn Around Times				
	3 HR (4 HR TEM) ☐	6 HR (8HR TEM) ☐	12 HR ☐	24 HR ☐
	2 Days ☐	3 Days ■	4 Days ☐	5 Days ☐

Special Instructions

Sample #	Sample Identification/Location	Volume or Area	Sample Type	Flow Rate*	Time* Start	– Stop
4LB-1-A	12"x12" White Floor Tile		Bulk			
4LB-1-B	12"x12" White Floor Tile					
4LB-2-A	2nd Layer Tile in Pantry					
4LB-3-A	Gypsum Wall Board					
4LB-3-B	Gypsum Wall Board					
4LB-3-C	Gypsum Wall Board					
4LB-4-A	Pipe Insulation in HW Heater Room					
4LB-5-A	Sink Mastic					
4LB-6-A	Roof Shingles					
4LB-6-B	Roof Shingles					
4LB-7-A	Shed Roof					
4LB-8-A	Window Caulking					

Relinquished by	Date	Time	Received by	Date	Time
[illegible]	10/27/14	10:30 am	MC	OCT 28 2014	10:25AM

Unless scheduled, the turn around time for all samples received after 3 pm EST Friday will begin at 8 am Monday morning. Weekend or Holiday work must be scheduled ahead of time and is charged for rush turn around time. Work with standard turn around time sent Priority Overnight and Billed to Recipient will be charged a $10 shipping fee.

14030610

Sample #	Sample Identification/Location	Sample Type	Flow Rate*	Time* Start – Stop	
4LB-8-B	Window Caulking	Bulk			

Special Instructions	

Relinquished by	Date	Time	Received by	Date	Time
[illegible]	10/27/14	9:30am	RC	OCT 28 2014	10:25AM

Unless scheduled, the turn around time for all samples received after 3 pm Friday will begin at 8 am Monday morning.
Weekend or Holiday work must be scheduled ahead of time and is charged for rush turn around time.
Work with standard turn around time sent Priority Overnight and Billed to Recipient will be charged a $10 shipping fee.

SanAir Technologies Laboratory

Analysis Report

prepared for

Tetra Tech, Inc

Report Date: 10/31/2014
Project Name: GSA/ Coast Guard
Project #: 103G1058243
SanAir ID#: 14029995

NVLAP LAB CODE 200870-0

Virginia SBE
Certification # 652931

Texas Licensed Mold Analysis Laboratory
License # LAB0166

SanAir Technologies Laboratory

804.897.1177 www.sanair.com

SanAir Technologies Laboratory, Inc.

1551 Oakbridge Drive, Suite B, Powhatan, VA 23139
804.897.1177 Toll Free: 888.895.1177 Fax: 804.897.0070
Web: http://www.sanair.com E-mail: iaq@sanair.com

Tetra Tech, Inc
45610 Woodland Road
Suite #400
Sterling, VA 20166

October 31, 2014

SanAir ID # 14029995
Project Name: GSA/ Coast Guard
Project Number: 103G1058243

Dear Matt Madden,

We at SanAir would like to thank you for the work you recently submitted. The 18 sample(s) were received on Tuesday, October 28, 2014 via FedEx. The final report(s) is enclosed for the following sample(s): 3LB-1-A, 3LB-1-B, 3LB-2-A, 3LB-3-A, 3LB-3-B, 3LB-4-A, 3LB-5-A, 3LB-6-A, 3LB-6-B, 3LB-6-C, 3LB-7-A, 3LB-8-A, 3LB-9-A, 3LB-10-A, 3LB-10-B, 3LB-11-A, 3LB-12-A, 3LB-12-B.

These results only pertain to this job and should not be used in the interpretation of any other job. This report is only complete in its entirety. Refer to the listing below of the pages included in a complete final report.

Sincerely,

Sandra Sobrino

Sandra Sobrino
Asbestos & Materials Laboratory Manager
SanAir Technologies Laboratory

Final Report Includes:
- Cover Letter
- Analysis Pages
- Disclaimers and Additional Information

sample conditions:
18 sample(s) in Good condition

SanAir Technologies Laboratory, Inc.

1551 Oakbridge Drive, Suite B, Powhatan, VA 23139
804.897.1177 Toll Free: 888.895.1177 Fax: 804.897.0070
Web: http://www.sanair.com E-mail: iaq@sanair.com

SanAir ID Number

14029995

FINAL REPORT

Name: Tetra Tech, Inc
Address: 45610 Woodland Road
Suite #400
Sterling, VA 20166

Project Number: 103G1058243
P.O. Number:
Project Name: GSA/ Coast Guard

Collected Date: 10/22/2014
Received Date: 10/28/2014 10:25:00 AM
Report Date: 10/31/2014 11:46:52 AM
Analyst: Childress, Christopher

Asbestos Bulk PLM EPA 600/R-93/116

SanAir ID / Description	Stereoscopic Appearance	Components % Fibrous	Components % Non-Fibrous	Asbestos Fibers
3LB-1-A / 14029995-001 12"x12" Floor Tile	White Non-Fibrous Homogeneous		100% Other	None Detected
3LB-1-B / 14029995-002 12"x12" Floor Tile	White Non-Fibrous Homogeneous		100% Other	None Detected
3LB-2-A / 14029995-003 Mastic Below 12"x12"	Yellow Non-Fibrous Homogeneous		100% Other	None Detected
3LB-3-A / 14029995-004 2nd Layer Tile	Tan Non-Fibrous Homogeneous		100% Other	None Detected
3LB-3-B / 14029995-005 2nd Layer Tile	Tan Non-Fibrous Homogeneous			None Detected
3LB-4-A / 14029995-006 2nd Layer Floor Tile In Front Hall	White Non-Fibrous Homogeneous		98% Other	2% Chrysotile
3LB-5-A / 14029995-007 9"x9" Tile Below Carpet	White Non-Fibrous Homogeneous		98% Other	2% Chrysotile

Certification

Signature: Chris Childress
Date: 10/31/2014

Reviewed:
Date: 10/31/2014

SanAir Technologies Laboratory, Inc.

1551 Oakbridge Drive, Suite B, Powhatan, VA 23139
804.897.1177 Toll Free: 888.895.1177 Fax: 804.897.0070
Web: http://www.sanair.com E-mail: iaq@sanair.com

SanAir ID Number

14029995

FINAL REPORT

Name: Tetra Tech, Inc
Address: 45610 Woodland Road
Suite #400
Sterling, VA 20166

Project Number: 103G1058243
P.O. Number:
Project Name: GSA/ Coast Guard

Collected Date: 10/22/2014
Received Date: 10/28/2014 10:25:00 AM
Report Date: 10/31/2014 11:46:52 AM
Analyst: Childress, Christopher

Asbestos Bulk PLM EPA 600/R-93/116

SanAir ID / Description	Stereoscopic Appearance	Components % Fibrous	Components % Non-Fibrous	Asbestos Fibers
3LB-6-A / 14029995-008 Gypsum Wallboard	White Non-Fibrous Heterogeneous	5% Cellulose	95% Other	None Detected

SanAir ID / Description	Stereoscopic Appearance	Components % Fibrous	Components % Non-Fibrous	Asbestos Fibers
3LB-6-B / 14029995-009 Gypsum Wallboard	White Non-Fibrous Heterogeneous	5% Cellulose	95% Other	None Detected

SanAir ID / Description	Stereoscopic Appearance	Components % Fibrous	Components % Non-Fibrous	Asbestos Fibers
3LB-6-C / 14029995-010 Gypsum Wallboard	White Non-Fibrous Heterogeneous	5% Cellulose 3% Glass	92% Other	None Detected

SanAir ID / Description	Stereoscopic Appearance	Components % Fibrous	Components % Non-Fibrous	Asbestos Fibers
3LB-7-A / 14029995-011 Pipe Insulation In HW Heater Room	Tan Fibrous Homogeneous	90% Cellulose < 1% Hair	10% Other	None Detected

SanAir ID / Description	Stereoscopic Appearance	Components % Fibrous	Components % Non-Fibrous	Asbestos Fibers
3LB-8-A / 14029995-012 Vibration Dampening Cloth	Black Non-Fibrous Homogeneous	15% Glass	85% Other	None Detected

SanAir ID / Description	Stereoscopic Appearance	Components % Fibrous	Components % Non-Fibrous	Asbestos Fibers
3LB-9-A / 14029995-013 Sink Mastic	Beige Non-Fibrous Homogeneous	40% Cellulose	60% Other	None Detected

SanAir ID / Description	Stereoscopic Appearance	Components % Fibrous	Components % Non-Fibrous	Asbestos Fibers
3LB-10-A / 14029995-014 Roof Shingles	Black Non-Fibrous Homogeneous	15% Glass	85% Other	None Detected

Certification

Signature: Chris Childress
Date: 10/31/2014

Reviewed:
Date: 10/31/2014

SanAir Technologies Laboratory, Inc.

1551 Oakbridge Drive, Suite B, Powhatan, VA 23139
804.897.1177 Toll Free: 888.895.1177 Fax: 804.897.0070
Web: http://www.sanair.com E-mail: iaq@sanair.com

SanAir ID Number

14029995

FINAL REPORT

Name: Tetra Tech, Inc
Address: 45610 Woodland Road
Suite #400
Sterling, VA 20166

Project Number: 103G1058243
P.O. Number:
Project Name: GSA/ Coast Guard

Collected Date: 10/22/2014
Received Date: 10/28/2014 10:25:00 AM
Report Date: 10/31/2014 11:46:52 AM
Analyst: Childress, Christopher

Asbestos Bulk PLM EPA 600/R-93/116

SanAir ID / Description	Stereoscopic Appearance	Components % Fibrous	Components % Non-Fibrous	Asbestos Fibers
3LB-10-B / 14029995-015 Roof Shingles	Black Non-Fibrous Homogeneous	15% Glass	85% Other	None Detected

SanAir ID / Description	Stereoscopic Appearance	Components % Fibrous	Components % Non-Fibrous	Asbestos Fibers
3LB-11-A / 14029995-016 Shed Roof	Black Non-Fibrous Homogeneous	15% Glass	85% Other	None Detected

SanAir ID / Description	Stereoscopic Appearance	Components % Fibrous	Components % Non-Fibrous	Asbestos Fibers
3LB-12-A / 14029995-017 Window Caulking	Beige Non-Fibrous Homogeneous	5% Cellulose	92% Other	3% Chrysotile

SanAir ID / Description	Stereoscopic Appearance	Components % Fibrous	Components % Non-Fibrous	Asbestos Fibers
3LB-12-B / 14029995-018 Window Caulking				Not Analyzed

Certification

Signature: Chris Childress Reviewed:

Date: 10/31/2014 Date: 10/31/2014

Disclaimer

The final report cannot be reproduced, except in full, without written authorization from SanAir. Fibers smaller than 5 microns cannot be seen with this method due to scope limitations. The accuracy of the results is dependent upon the clientõs sampling procedure and information provided to the laboratory by the client. SanAir assumes no responsibility for the sampling procedure and will provide evaluation reports based solely on the sample and information provided by the client. This report may not be used by the client to claim product endorsement by NVLAP or any other agency of the U.S. government.

For NY state samples, method EPA 600/M4-82-020 is performed.

Polarized- light microscopy is not consistently reliable in detecting asbestos in floor covering and similar non-friable organically bound materials. Quantitative transmission electron microscopy is currently the only method that can be used to determine if this material can be considered or treated as non-asbestos containing.

NY ELAP lab ID 11983

SanAir Technologies Laboratory
1551 Oakbridge Drive Suite B
Powhatan, VA 23139
804-897-1177 / 888-895-1177
Fax 804-897-0070
www.sanair.com

Asbestos Chain of Custody

SanAir ID Number: 14029995

Company: Tetra Tech, Inc		Project #: 103G1058243	Collected by: Matt Madden
Address: 45610 Woodland Road		Project Name: GSA/Coast Guard	Phone #: 703-390-0656
City, St., Zip: Sterling, VA 20166		Date Collected: 10/22/14	Fax #: 703-391-5876
State of Collection: MA	Account#: 2399	P.O. Number:	Email: matt.madden@tetratech.com

Bulk

ABB	PLM EPA 600/R-93/116	☑
	Positive Stop ☑	
ABEPA	PLM EPA 400 Point Count	☐
ABB1K	PLM EPA 1000 Point Count	☐
ABBEN	PLM EPA NOB	☐
ABBCH	TEM Chatfield	☐
ABBTM	TEM EPA NOB	☐

Water

ABHE	EPA 100.2	☐

Air

ABA	PCM NIOSH 7400	☐
ABA-2	OSHA w/ TWA*	☐
ABTEM	TEM AHERA	☐
ABATN	TEM NIOSH 7402	☐
ABT2	TEM Level II	☐

New York ELAP

PLM NY	PLM EPA 600/M4-82-020	☐
ABEPA2	NY ELAP 198.1	☐
ABENY	NY ELAP 198.6 PLM NOB	☐
ABBNY	NY ELAP 198.4 TEM NOB	☐

Soil/Vermiculite

ABSE	PLM EPA 600/R-93/116 (Qual.)	☐
ABSP	PLM CARB 435 (LOD <1%)	☐
ABSP1	PLM CARB 435 (LOD 0.25%)	☐
ABSP2	PLM CARB 435 (LOD 0.1%)	☐

Dust

ABWA	TEM Wipe ASTM D-6480	☐
ABDMV	TEM Microvac ASTM D-5755	☐

Other

Matrix		
Bulk		☐

Turn Around Times				
	3 HR (4 HR TEM) ☐	6 HR (8HR TEM) ☐	12 HR ☐	24 HR ☐
	2 Days ☐	3 Days ■	4 Days ☐	5 Days ☐

Special Instructions

Sample #	Sample Identification/Location	Volume or Area	Sample Type	Flow Rate*	Time* Start	Time* Stop
3LB-1-A	12"x12" White Floor Tile		Bulk			
3LB-1-B	12"x12" White Floor Tile					
3LB-2-A	Mastic Below 12"x12" White					
3LB-3-A	2nd Layer Brown Tile					
3LB-3-B	2nd Layer Brown Tile					
3LB-4-A	2nd Layer White Floor Tile in Front Hall					
3LB-5-A	9"x9" Tile Below Carpet					
3LB-6-A	Gypsum Wall Board					
3LB-6-B	Gypsum Wall Board					
3LB-6-C	Gypsum Wall Board					
3LB-7-A	Pipe Insulation in HW Heater Room					
3LB-8-A	Vibration Dampening Cloth					

Relinquished by	Date	Time	Received by	Date	Time
[illegible]	10/27/14	9:30 am	MC	OCT 28 2014	10:25AM

Unless scheduled, the turn around time for all samples received after 3 pm EST Friday will begin at 8 am Monday morning. Weekend or Holiday work must be scheduled ahead of time and is charged for rush turn around time. Work with standard turn around time sent Priority Overnight and Billed to Recipient will be charged a $10 shipping fee.

14629995

Sample #	Sample Identification/Location	Sample Type	Flow Rate*	Time* Start – Stop	
3LB-9-A	Sink Mastic	Bulk			
3LB-10-A	Roof Shingles				
3LB-10-B	Roof Shingles				
3LB11-A	Shed Roof				
3LB-12-A	Window Caulking				
3LB-12-B	Window Caulking				

Special Instructions	

Relinquished by	Date	Time	Received by	Date	Time
[illegible]	10/27/14	9:30 am	MC	OCT 28 2014	10:25AM

Unless scheduled, the turn around time for all samples received after 3 pm Friday will begin at 8 am Monday morning.
Weekend or Holiday work must be scheduled ahead of time and is charged for rush turn around time.
Work with standard turn around time sent Priority Overnight and Billed to Recipient will be charged a $10 shipping fee.

SanAir Technologies Laboratory

Analysis Report

prepared for

Tetra Tech, Inc

Report Date: 10/31/2014
Project Name: GSA/ Coast Guard
Project #: 103G1058243
SanAir ID#: 14029998

NVLAP LAB CODE 200870-0

Virginia SBE
Certification # 652931

Texas Licensed Mold Analysis Laboratory
License # LAB0166

SanAir Technologies Laboratory

804.897.1177 www.sanair.com

SanAir Technologies Laboratory, Inc.

1551 Oakbridge Drive, Suite B, Powhatan, VA 23139
804.897.1177 Toll Free: 888.895.1177 Fax: 804.897.0070
Web: http://www.sanair.com E-mail: iaq@sanair.com

Tetra Tech, Inc
45610 Woodland Road
Suite #400
Sterling, VA 20166

October 31, 2014

SanAir ID #	14029998
Project Name:	GSA/ Coast Guard
Project Number:	103G1058243

Dear Matt Madden,

We at SanAir would like to thank you for the work you recently submitted. The 17 sample(s) were received on Tuesday, October 28, 2014 via FedEx. The final report(s) is enclosed for the following sample(s): 2MB-1-A, 2MB-1-B, 2MB-2-A, 2MB-3-A, 2MB-3-B, 2MB-4-A, 2MB-5-A, 2MB-5-B, 2MB-5-C, 2MB-6-A, 2MB-7-A, 2MB-8-A, 2MB-9-A, 2MB-9-B, 2MB-10-A, 2MB-11-A, 2MB-11-B.

These results only pertain to this job and should not be used in the interpretation of any other job. This report is only complete in its entirety. Refer to the listing below of the pages included in a complete final report.

Sincerely,

Sandra Sobrino

Sandra Sobrino
Asbestos & Materials Laboratory Manager
SanAir Technologies Laboratory

Final Report Includes:
- Cover Letter
- Analysis Pages
- Disclaimers and Additional Information

sample conditions:
17 sample(s) in Good condition

SanAir Technologies Laboratory, Inc.

1551 Oakbridge Drive, Suite B, Powhatan, VA 23139
804.897.1177 Toll Free: 888.895.1177 Fax: 804.897.0070
Web: http://www.sanair.com E-mail: iaq@sanair.com

SanAir ID Number

14029998

FINAL REPORT

Name: Tetra Tech, Inc
Address: 45610 Woodland Road
Suite #400
Sterling, VA 20166

Project Number: 103G1058243
P.O. Number:
Project Name: GSA/ Coast Guard

Collected Date: 10/22/2014
Received Date: 10/28/2014 10:25:00 AM
Report Date: 10/31/2014 11:47:33 AM
Analyst: Fleming, Christopher

Asbestos Bulk PLM EPA 600/R-93/116

SanAir ID / Description	Stereoscopic Appearance	Components % Fibrous	Components % Non-Fibrous	Asbestos Fibers
2MB-1-A / 14029998-001 12"x12" Floor Tile	White Non-Fibrous Homogeneous		100% Other	None Detected
2MB-1-B / 14029998-002 12"x12" Floor Tile	White Non-Fibrous Homogeneous		100% Other	None Detected
2MB-2-A / 14029998-003 Mastic Below 12"x12"	White Non-Fibrous Homogeneous		100% Other	None Detected
2MB-3-A / 14029998-004 2nd Layer Tile In Front Hall	Grey Non-Fibrous Homogeneous		98% Other	2% Chrysotile
2MB-3-B / 14029998-005 2nd Layer Tile In Front Hall				Not Analyzed
2MB-4-A / 14029998-006 Mastic Below Tile	Black Non-Fibrous Homogeneous		100% Other	None Detected
2MB-5-A / 14029998-007 Gypsum Wallboard	Off-White Non-Fibrous Homogeneous		100% Other	None Detected

Certification

Signature: Reviewed:

Date: 10/31/2014 Date: 10/31/2014

SanAir Technologies Laboratory, Inc.

1551 Oakbridge Drive, Suite B, Powhatan, VA 23139
804.897.1177 Toll Free: 888.895.1177 Fax: 804.897.0070
Web: http://www.sanair.com E-mail: iaq@sanair.com

SanAir ID Number

14029998

FINAL REPORT

Name: Tetra Tech, Inc
Address: 45610 Woodland Road
Suite #400
Sterling, VA 20166

Project Number: 103G1058243
P.O. Number:
Project Name: GSA/ Coast Guard

Collected Date: 10/22/2014
Received Date: 10/28/2014 10:25:00 AM
Report Date: 10/31/2014 11:47:33 AM
Analyst: Fleming, Christopher

Asbestos Bulk PLM EPA 600/R-93/116

SanAir ID / Description	Stereoscopic Appearance	Components % Fibrous	% Non-Fibrous	Asbestos Fibers
2MB-5-B / 14029998-008 Gypsum Wallboard	Off-White Non-Fibrous Homogeneous		100% Other	None Detected

SanAir ID / Description	Stereoscopic Appearance	Components % Fibrous	% Non-Fibrous	Asbestos Fibers
2MB-5-C / 14029998-009 Gypsum Wallboard	Off-White Non-Fibrous Homogeneous		100% Other	None Detected

SanAir ID / Description	Stereoscopic Appearance	Components % Fibrous	% Non-Fibrous	Asbestos Fibers
2MB-6-A / 14029998-010 Joint Compound	White Non-Fibrous Homogeneous		100% Other	None Detected

SanAir ID / Description	Stereoscopic Appearance	Components % Fibrous	% Non-Fibrous	Asbestos Fibers
2MB-7-A / 14029998-011 Pipe Insulation	Beige Fibrous Homogeneous	98% Cellulose	2% Other	None Detected

SanAir ID / Description	Stereoscopic Appearance	Components % Fibrous	% Non-Fibrous	Asbestos Fibers
2MB-8-A / 14029998-012 Sink Mastic	Cream Non-Fibrous Homogeneous		100% Other	None Detected

SanAir ID / Description	Stereoscopic Appearance	Components % Fibrous	% Non-Fibrous	Asbestos Fibers
2MB-9-A / 14029998-013 Roof Shingles	Black Non-Fibrous Heterogeneous		100% Other	None Detected

SanAir ID / Description	Stereoscopic Appearance	Components % Fibrous	% Non-Fibrous	Asbestos Fibers
2MB-9-B / 14029998-014 Roof Shingles	Black Non-Fibrous Heterogeneous		100% Other	None Detected

Certification

Signature: Reviewed:

Date: 10/31/2014 Date: 10/31/2014

SanAir Technologies Laboratory, Inc.

1551 Oakbridge Drive, Suite B, Powhatan, VA 23139
804.897.1177 Toll Free: 888.895.1177 Fax: 804.897.0070
Web: http://www.sanair.com E-mail: iaq@sanair.com

SanAir ID Number

14029998

FINAL REPORT

Name: Tetra Tech, Inc
Address: 45610 Woodland Road
Suite #400
Sterling, VA 20166

Project Number: 103G1058243
P.O. Number:
Project Name: GSA/ Coast Guard

Collected Date: 10/22/2014
Received Date: 10/28/2014 10:25:00 AM
Report Date: 10/31/2014 11:47:33 AM
Analyst: Fleming, Christopher

Asbestos Bulk PLM EPA 600/R-93/116

SanAir ID / Description	Stereoscopic Appearance	Components % Fibrous	Components % Non-Fibrous	Asbestos Fibers
2MB-10-A / 14029998-015 Shed Roof	Black Non-Fibrous Heterogeneous		100% Other	None Detected

SanAir ID / Description	Stereoscopic Appearance	Components % Fibrous	Components % Non-Fibrous	Asbestos Fibers
2MB-11-A / 14029998-016 Window Caulking	Grey Non-Fibrous Homogeneous		97% Other	3% Chrysotile

SanAir ID / Description	Stereoscopic Appearance	Components % Fibrous	Components % Non-Fibrous	Asbestos Fibers
2MB-11-B / 14029998-017 Window Caulking				Not Analyzed

Certification

Signature: Reviewed:

Date: 10/31/2014 Date: 10/31/2014

Disclaimer

The final report cannot be reproduced, except in full, without written authorization from SanAir. Fibers smaller than 5 microns cannot be seen with this method due to scope limitations. The accuracy of the results is dependent upon the clientõs sampling procedure and information provided to the laboratory by the client. SanAir assumes no responsibility for the sampling procedure and will provide evaluation reports based solely on the sample and information provided by the client. This report may not be used by the client to claim product endorsement by NVLAP or any other agency of the U.S. government.

For NY state samples, method EPA 600/M4-82-020 is performed.

Polarized- light microscopy is not consistently reliable in detecting asbestos in floor covering and similar non-friable organically bound materials. Quantitative transmission electron microscopy is currently the only method that can be used to determine if this material can be considered or treated as non-asbestos containing.

NY ELAP lab ID 11983

SanAir Technologies Laboratory
1551 Oakbridge Drive Suite B
Powhatan, VA 23139
804-897-1177 / 888-895-1177
Fax 804-897-0070
www.sanair.com

Asbestos Chain of Custody

SanAir ID Number: 14029998

Company: Tetra Tech, Inc		Project #: 103G1058243	Collected by: Matt Madden
Address: 45610 Woodland Road		Project Name: GSA/Coast Guard	Phone #: 703-390-0656
City, St., Zip: Sterling, VA 20166		Date Collected: 10/22/14	Fax #: 703-391-5876
State of Collection: MA	Account#: 2399	P.O. Number:	Email: matt.madden@tetratech.com

Bulk

ABB	PLM EPA 600/R-93/116	☑
	Positive Stop ☑	
ABEPA	PLM EPA 400 Point Count	☐
ABB1K	PLM EPA 1000 Point Count	☐
ABBEN	PLM EPA NOB	☐
ABBCH	TEM Chatfield	☐
ABBTM	TEM EPA NOB	☐

Water

ABHE	EPA 100.2	☐

Air

ABA	PCM NIOSH 7400	☐
ABA-2	OSHA w/ TWA*	☐
ABTEM	TEM AHERA	☐
ABATN	TEM NIOSH 7402	☐
ABT2	TEM Level II	☐

New York ELAP

PLM NY	PLM EPA 600/M4-82-020	☐
ABEPA2	NY ELAP 198.1	☐
ABENY	NY ELAP 198.6 PLM NOB	☐
ABBNY	NY ELAP 198.4 TEM NOB	☐

Soil/Vermiculite

ABSE	PLM EPA 600/R-93/116 (Qual.)	☐
ABSP	PLM CARB 435 (LOD <1%)	☐
ABSP1	PLM CARB 435 (LOD 0.25%)	☐
ABSP2	PLM CARB 435 (LOD 0.1%)	☐

Dust

ABWA	TEM Wipe ASTM D-6480	☐
ABDMV	TEM Microvac ASTM D-5755	☐

Matrix	Other	
Bulk		☐

Turn Around Times				
	3 HR (4 HR TEM) ☐	6 HR (8HR TEM) ☐	12 HR ☐	24 HR ☐
	2 Days ☐	3 Days ■	4 Days ☐	5 Days ☐

Special Instructions

Sample #	Sample Identification/Location	Volume or Area	Sample Type	Flow Rate*	Time* Start	Time* Stop
2MB-1-A	12"x12" White Floor Tile		Bulk			
2MB-1-B	12"x12" White Floor Tile					
2MB-2-A	Mastic Below 12"x12" White					
2MB-3-A	2nd Layer Grey Tile in Front Hall					
2MB-3-B	2nd Layer Grey Tile in Front Hall					
2MB-4-A	Black Mastic Below Grey Tile					
2MB-5-A	Gypsum Wall Board					
2MB-5-B	Gypsum Wall Board					
2MB-5-C	Gypsum Wall Board					
2MB-6-A	Joint Compound					
2MB-7-A	Pipe Insulation					
2MB-8-A	Sink Mastic					

Relinquished by	Date	Time	Received by	Date	Time
[illegible]	10/27/14	10:30am	MC	OCT 28 2014	10:25AM

Unless scheduled, the turn around time for all samples received after 3 pm EST Friday will begin at 8 am Monday morning. Weekend or Holiday work must be scheduled ahead of time and is charged for rush turn around time. Work with standard turn around time sent Priority Overnight and Billed to Recipient will be charged a $10 shipping fee.

14029998

Sample #	Sample Identification/Location	Sample Type	Flow Rate*	Time* Start – Stop	
2MB-9-A	Roof Shingles	Bulk			
2MB-9-B	Roof Shingles				
2MB-10-A	Shed Roof				
2MB-11-A	Window Caulking				
2MB-11-B	Window Caulking				

Special Instructions	

Relinquished by	Date	Time	Received by	Date	Time
[illegible]	10/27/14	10:30am	MC	OCT 28 2014	10:25AM

Unless scheduled, the turn around time for all samples received after 3 pm Friday will begin at 8 am Monday morning.
Weekend or Holiday work must be scheduled ahead of time and is charged for rush turn around time.
Work with standard turn around time sent Priority Overnight and Billed to Recipient will be charged a $10 shipping fee.

SanAir Technologies Laboratory

Analysis Report

prepared for

Tetra Tech, Inc

Report Date: 10/31/2014
Project Name: GSA/ Coast Guard
Project #: 103G1058243
SanAir ID#: 14029989

NVLAP LAB CODE 200870-0

Virginia SBE
Certification # 652931

Texas Licensed Mold Analysis Laboratory
License # LAB0166

SanAir Technologies Laboratory

804.897.1177 www.sanair.com

SanAir Technologies Laboratory, Inc.

1551 Oakbridge Drive, Suite B, Powhatan, VA 23139
804.897.1177 Toll Free: 888.895.1177 Fax: 804.897.0070
Web: http://www.sanair.com E-mail: iaq@sanair.com

Tetra Tech, Inc
45610 Woodland Road
Suite #400
Sterling, VA 20166

October 31, 2014

SanAir ID # 14029989
Project Name: GSA/ Coast Guard
Project Number: 103G1058243

Dear Matt Madden,

We at SanAir would like to thank you for the work you recently submitted. The 16 sample(s) were received on Tuesday, October 28, 2014 via FedEx. The final report(s) is enclosed for the following sample(s): 2LB-1-A, 2LB-1-B, 2LB-2-A, 2LB-3-A, 2LB-4-A, 2LB-5-A, 2LB-5-B, 2LB-5-C, 2LB-6-A, 2LB-7-A, 2LB-8-A, 2LB-9-A, 2LB-9-B, 2LB-10-A, 2LB-11-A, 2LB-11-B.

These results only pertain to this job and should not be used in the interpretation of any other job. This report is only complete in its entirety. Refer to the listing below of the pages included in a complete final report.

Sincerely,

Sandra Sobrino

Sandra Sobrino
Asbestos & Materials Laboratory Manager
SanAir Technologies Laboratory

Final Report Includes:
- Cover Letter
- Analysis Pages
- Disclaimers and Additional Information

sample conditions:
16 sample(s) in Good condition

SanAir Technologies Laboratory, Inc.

1551 Oakbridge Drive, Suite B, Powhatan, VA 23139
804.897.1177 Toll Free: 888.895.1177 Fax: 804.897.0070
Web: http://www.sanair.com E-mail: iaq@sanair.com

SanAir ID Number

14029989

FINAL REPORT

Name: Tetra Tech, Inc
Address: 45610 Woodland Road
Suite #400
Sterling, VA 20166

Project Number: 103G1058243
P.O. Number:
Project Name: GSA/ Coast Guard

Collected Date: 10/22/2014
Received Date: 10/28/2014 10:25:00 AM
Report Date: 10/31/2014 3:12:47 PM
Analyst: Szabo, Philip M.

Asbestos Bulk PLM EPA 600/R-93/116

SanAir ID / Description	Stereoscopic Appearance	Components % Fibrous	% Non-Fibrous	Asbestos Fibers
2LB-1-A / 14029989-001 12"x12" Floor Tile	White Non-Fibrous Homogeneous		100% Other	None Detected

SanAir ID / Description	Stereoscopic Appearance	Components % Fibrous	% Non-Fibrous	Asbestos Fibers
2LB-1-B / 14029989-002 12"x12" Floor Tile	White Non-Fibrous Homogeneous		100% Other	None Detected

SanAir ID / Description	Stereoscopic Appearance	Components % Fibrous	% Non-Fibrous	Asbestos Fibers
2LB-2-A / 14029989-003 Mastic Below 12"x12"	Brown Non-Fibrous Homogeneous		100% Other	None Detected

SanAir ID / Description	Stereoscopic Appearance	Components % Fibrous	% Non-Fibrous	Asbestos Fibers
2LB-3-A / 14029989-004 2nd Layer Floor Tile In Front Hall	White Non-Fibrous Homogeneous		98% Other	2% Chrysotile

SanAir ID / Description	Stereoscopic Appearance	Components % Fibrous	% Non-Fibrous	Asbestos Fibers
2LB-4-A / 14029989-005 9"x9" Tile Below Carpet	White Non-Fibrous Homogeneous		98% Other	2% Chrysotile

SanAir ID / Description	Stereoscopic Appearance	Components % Fibrous	% Non-Fibrous	Asbestos Fibers
2LB-5-A / 14029989-006 Gypsum Wallboard	White Non-Fibrous Homogeneous	2% Cellulose	98% Other	None Detected

SanAir ID / Description	Stereoscopic Appearance	Components % Fibrous	% Non-Fibrous	Asbestos Fibers
2LB-5-B / 14029989-007 Gypsum Wallboard	White Non-Fibrous Homogeneous	2% Cellulose	98% Other	None Detected

Certification

Signature: Philip Szabo
Date: 10/31/2014

Reviewed:
Date: 10/31/2014

SanAir Technologies Laboratory, Inc.

1551 Oakbridge Drive, Suite B, Powhatan, VA 23139
804.897.1177 Toll Free: 888.895.1177 Fax: 804.897.0070
Web: http://www.sanair.com E-mail: iaq@sanair.com

SanAir ID Number

14029989

FINAL REPORT

Name: Tetra Tech, Inc
Address: 45610 Woodland Road
Suite #400
Sterling, VA 20166

Project Number: 103G1058243
P.O. Number:
Project Name: GSA/ Coast Guard

Collected Date: 10/22/2014
Received Date: 10/28/2014 10:25:00 AM
Report Date: 10/31/2014 3:12:47 PM
Analyst: Szabo, Philip M.

Asbestos Bulk PLM EPA 600/R-93/116

SanAir ID / Description	Stereoscopic Appearance	Components % Fibrous	Components % Non-Fibrous	Asbestos Fibers
2LB-5-C / 14029989-008 Gypsum Wallboard	White Non-Fibrous Homogeneous	2% Cellulose	98% Other	None Detected

SanAir ID / Description	Stereoscopic Appearance	Components % Fibrous	Components % Non-Fibrous	Asbestos Fibers
2LB-6-A / 14029989-009 Joint Compound	White Non-Fibrous Homogeneous		100% Other	None Detected

SanAir ID / Description	Stereoscopic Appearance	Components % Fibrous	Components % Non-Fibrous	Asbestos Fibers
2LB-7-A / 14029989-010 Pipe Insulation In HW Heater Room	Brown Fibrous Homogeneous	99% Cellulose	1% Other	None Detected

SanAir ID / Description	Stereoscopic Appearance	Components % Fibrous	Components % Non-Fibrous	Asbestos Fibers
2LB-8-A / 14029989-011 Sink Mastic	White Non-Fibrous Homogeneous	10% Cellulose	90% Other	None Detected

SanAir ID / Description	Stereoscopic Appearance	Components % Fibrous	Components % Non-Fibrous	Asbestos Fibers
2LB-9-A / 14029989-012 Roof Shingles	Black Non-Fibrous Homogeneous	10% Glass	90% Other	None Detected

SanAir ID / Description	Stereoscopic Appearance	Components % Fibrous	Components % Non-Fibrous	Asbestos Fibers
2LB-9-B / 14029989-013 Roof Shingles	Black Non-Fibrous Homogeneous	10% Glass	90% Other	None Detected

SanAir ID / Description	Stereoscopic Appearance	Components % Fibrous	Components % Non-Fibrous	Asbestos Fibers
2LB-10-A / 14029989-014 Shed Roof	Black Non-Fibrous Homogeneous	10% Glass	90% Other	None Detected

Certification

Signature: Philip Szabo
Date: 10/31/2014

Reviewed:
Date: 10/31/2014

SanAir Technologies Laboratory, Inc.

1551 Oakbridge Drive, Suite B, Powhatan, VA 23139
804.897.1177 Toll Free: 888.895.1177 Fax: 804.897.0070
Web: http://www.sanair.com E-mail: iaq@sanair.com

SanAir ID Number

14029989

FINAL REPORT

Name: Tetra Tech, Inc
Address: 45610 Woodland Road
Suite #400
Sterling, VA 20166

Project Number: 103G1058243
P.O. Number:
Project Name: GSA/ Coast Guard

Collected Date: 10/22/2014
Received Date: 10/28/2014 10:25:00 AM
Report Date: 10/31/2014 3:12:47 PM
Analyst: Szabo, Philip M.

Asbestos Bulk PLM EPA 600/R-93/116

SanAir ID / Description	Stereoscopic Appearance	Components % Fibrous	Components % Non-Fibrous	Asbestos Fibers
2LB-11-A / 14029989-015 Window Caulking	White Non-Fibrous Homogeneous		97% Other	3% Chrysotile

SanAir ID / Description	Stereoscopic Appearance	Components % Fibrous	Components % Non-Fibrous	Asbestos Fibers
2LB-11-B / 14029989-016 Window Caulking				Not Analyzed

Certification

Signature: Philip Szabo
Date: 10/31/2014

Reviewed:
Date: 10/31/2014

Disclaimer

The final report cannot be reproduced, except in full, without written authorization from SanAir. Fibers smaller than 5 microns cannot be seen with this method due to scope limitations. The accuracy of the results is dependent upon the clientõs sampling procedure and information provided to the laboratory by the client. SanAir assumes no responsibility for the sampling procedure and will provide evaluation reports based solely on the sample and information provided by the client. This report may not be used by the client to claim product endorsement by NVLAP or any other agency of the U.S. government.

For NY state samples, method EPA 600/M4-82-020 is performed.

Polarized- light microscopy is not consistently reliable in detecting asbestos in floor covering and similar non-friable organically bound materials. Quantitative transmission electron microscopy is currently the only method that can be used to determine if this material can be considered or treated as non-asbestos containing.

NY ELAP lab ID 11983

SanAir Technologies Laboratory
1551 Oakbridge Drive Suite B
Powhatan, VA 23139
804-897-1177 / 888-895-1177
Fax 804-897-0070
www.sanair.com

Asbestos Chain of Custody

SanAir ID Number: 14029989

Company: Tetra Tech, Inc		Project #: 103G1058243	Collected by: Matt Madden
Address: 45610 Woodland Road		Project Name: GSA/Coast Guard	Phone #: 703-390-0656
City, St., Zip: Sterling, VA 20166		Date Collected: 10/22/14	Fax #: 703-391-5876
State of Collection: MA	Account#: 2399	P.O. Number:	Email: matt.madden@tetratech.com

Bulk

ABB	PLM EPA 600/R-93/116	☑
	Positive Stop ☑	
ABEPA	PLM EPA 400 Point Count	☐
ABB1K	PLM EPA 1000 Point Count	☐
ABBEN	PLM EPA NOB	☐
ABBCH	TEM Chatfield	☐
ABBTM	TEM EPA NOB	☐

Water

ABHE	EPA 100.2	☐

Air

ABA	PCM NIOSH 7400	☐
ABA-2	OSHA w/ TWA*	☐
ABTEM	TEM AHERA	☐
ABATN	TEM NIOSH 7402	☐
ABT2	TEM Level II	☐

New York ELAP

PLM NY	PLM EPA 600/M4-82-020	☐
ABEPA2	NY ELAP 198.1	☐
ABENY	NY ELAP 198.6 PLM NOB	☐
ABBNY	NY ELAP 198.4 TEM NOB	☐

Soil/Vermiculite

ABSE	PLM EPA 600/R-93/116 (Qual.)	☐
ABSP	PLM CARB 435 (LOD <1%)	☐
ABSP1	PLM CARB 435 (LOD 0.25%)	☐
ABSP2	PLM CARB 435 (LOD 0.1%)	☐

Dust

ABWA	TEM Wipe ASTM D-6480	☐
ABDMV	TEM Microvac ASTM D-5755	☐

Other

Matrix		
Bulk		☐

Turn Around Times				
	3 HR (4 HR TEM) ☐	6 HR (8HR TEM) ☐	12 HR ☐	24 HR ☐
	2 Days ☐	3 Days ■	4 Days ☐	5 Days ☐

Special Instructions

Sample #	Sample Identification/Location	Volume or Area	Sample Type	Flow Rate*	Time* Start	Time* Stop
2LB-1-A	12"x12" White Floor Tile		Bulk			
2LB-1-B	12"x12" White Floor Tile					
2LB-2-A	Mastic Below 12"x12" White					
2LB-3-A	2nd Layer White Floor Tile in Front Hall					
2LB-4-A	9"x9" Tile Below Carpet					
2LB-5-A	Gypsum Wall Board					
2LB-5-B	Gypsum Wall Board					
2LB-5-C	Gypsum Wall Board					
2LB-6-A	Joint Compound					
2LB-7-A	Pipe Insulation in HW Heater Room					
2LB-8-A	Sink Mastic					
2LB-9-A	Roof Shingles					

Relinquished by	Date	Time	Received by	Date	Time
[illegible]	10/27/14	9:30 am	MC	OCT 28 2014	10:25AM

Unless scheduled, the turn around time for all samples received after 3 pm EST Friday will begin at 8 am Monday morning. Weekend or Holiday work must be scheduled ahead of time and is charged for rush turn around time. Work with standard turn around time sent Priority Overnight and Billed to Recipient will be charged a $10 shipping fee.

14029989

Sample #	Sample Identification/Location	Sample Type	Flow Rate*	Time* Start – Stop	
2LB-9-B	Roof Shingles	Bulk			
2LB-10-A	Shed Roof				
2LB-11-A	Window Caulking				
2LB-11-B	Window Caulking				

Special Instructions	

Relinquished by	Date	Time	Received by	Date	Time
[illegible]	10/27/14	9:30 am	MC	OCT 28 2014	10:25AM

Unless scheduled, the turn around time for all samples received after 3 pm Friday will begin at 8 am Monday morning.
Weekend or Holiday work must be scheduled ahead of time and is charged for rush turn around time.
Work with standard turn around time sent Priority Overnight and Billed to Recipient will be charged a $10 shipping fee.

SanAir Technologies Laboratory

Analysis Report

prepared for

Tetra Tech, Inc

Report Date: 10/31/2014
Project Name: GSA/ Coast Guard
Project #: 103G1058243
SanAir ID#: 14030008

NVLAP LAB CODE 200870-0

Virginia SBE
Certification # 652931

Texas Licensed Mold Analysis Laboratory
License # LAB0166

SanAir Technologies Laboratory

804.897.1177 www.sanair.com

SanAir Technologies Laboratory, Inc.

1551 Oakbridge Drive, Suite B, Powhatan, VA 23139
804.897.1177 Toll Free: 888.895.1177 Fax: 804.897.0070
Web: http://www.sanair.com E-mail: iaq@sanair.com

Tetra Tech, Inc
45610 Woodland Road
Suite #400
Sterling, VA 20166

October 31, 2014

SanAir ID # 14030008
Project Name: GSA/ Coast Guard
Project Number: 103G1058243

Dear Matt Madden,

We at SanAir would like to thank you for the work you recently submitted. The 17 sample(s) were received on Tuesday, October 28, 2014 via FedEx. The final report(s) is enclosed for the following sample(s): 1MB-1-A, 1MB-1-B, 1MB-2-A, 1MB-3-A, 1MB-3-B, 1MB-4-A, 1MB-4-B, 1MB-5-A, 1MB-5-B, 1MB-5-C, 1MB-6-A, 1MB-7-A, 1MB-8-A, 1MB-8-B, 1MB-9-A, 1MB-10-A, 1MB-10-B.

These results only pertain to this job and should not be used in the interpretation of any other job. This report is only complete in its entirety. Refer to the listing below of the pages included in a complete final report.

Sincerely,

Sandra Sobrino

Sandra Sobrino
Asbestos & Materials Laboratory Manager
SanAir Technologies Laboratory

Final Report Includes:
- Cover Letter
- Analysis Pages
- Disclaimers and Additional Information

sample conditions:
17 sample(s) in Good condition

SanAir Technologies Laboratory, Inc.

1551 Oakbridge Drive, Suite B, Powhatan, VA 23139
804.897.1177 Toll Free: 888.895.1177 Fax: 804.897.0070
Web: http://www.sanair.com E-mail: iaq@sanair.com

SanAir ID Number

14030008

FINAL REPORT

Name: Tetra Tech, Inc
Address: 45610 Woodland Road
Suite #400
Sterling, VA 20166

Project Number: 103G1058243
P.O. Number:
Project Name: GSA/ Coast Guard

Collected Date: 10/22/2014
Received Date: 10/28/2014 10:25:00 AM
Report Date: 10/31/2014 3:09:14 PM
Analyst: Szabo, Philip M.

Asbestos Bulk PLM EPA 600/R-93/116

SanAir ID / Description	Stereoscopic Appearance	Components % Fibrous	% Non-Fibrous	Asbestos Fibers
1MB-1-A / 14030008-001 12"x12" Floor Tile	White Non-Fibrous Homogeneous		100% Other	None Detected

SanAir ID / Description	Stereoscopic Appearance	Components % Fibrous	% Non-Fibrous	Asbestos Fibers
1MB-1-B / 14030008-002 12"x12" Floor Tile	White Non-Fibrous Homogeneous		100% Other	None Detected

SanAir ID / Description	Stereoscopic Appearance	Components % Fibrous	% Non-Fibrous	Asbestos Fibers
1MB-2-A / 14030008-003 Mastic Below 12"x12"	Yellow Non-Fibrous Homogeneous		100% Other	None Detected

SanAir ID / Description	Stereoscopic Appearance	Components % Fibrous	% Non-Fibrous	Asbestos Fibers
1MB-3-A / 14030008-004 2nd Layer Tile In Front Hall	White Non-Fibrous Homogeneous		97% Other	3% Chrysotile

SanAir ID / Description	Stereoscopic Appearance	Components % Fibrous	% Non-Fibrous	Asbestos Fibers
1MB-3-B / 14030008-005 2nd Layer Tile In Front Hall				Not Analyzed

SanAir ID / Description	Stereoscopic Appearance	Components % Fibrous	% Non-Fibrous	Asbestos Fibers
1MB-4-A / 14030008-006 2nd Layer Tile Below 12"x12"	Brown Non-Fibrous Homogeneous		100% Other	None Detected

SanAir ID / Description	Stereoscopic Appearance	Components % Fibrous	% Non-Fibrous	Asbestos Fibers
1MB-4-B / 14030008-007 2nd Layer Tile Below 12"x12"	Brown Non-Fibrous Homogeneous		100% Other	None Detected

Certification

Signature: Philip Szabo
Date: 10/31/2014

Reviewed:
Date: 10/31/2014

SanAir Technologies Laboratory, Inc.

1551 Oakbridge Drive, Suite B, Powhatan, VA 23139
804.897.1177 Toll Free: 888.895.1177 Fax: 804.897.0070
Web: http://www.sanair.com E-mail: iaq@sanair.com

SanAir ID Number

14030008

FINAL REPORT

Name: Tetra Tech, Inc
Address: 45610 Woodland Road
Suite #400
Sterling, VA 20166

Project Number: 103G1058243
P.O. Number:
Project Name: GSA/ Coast Guard

Collected Date: 10/22/2014
Received Date: 10/28/2014 10:25:00 AM
Report Date: 10/31/2014 3:09:14 PM
Analyst: Szabo, Philip M.

Asbestos Bulk PLM EPA 600/R-93/116

SanAir ID / Description	Stereoscopic Appearance	Components % Fibrous	Components % Non-Fibrous	Asbestos Fibers
1MB-5-A / 14030008-008 Gypsum Wallboard	White Non-Fibrous Homogeneous	3% Cellulose	97% Other	None Detected

SanAir ID / Description	Stereoscopic Appearance	Components % Fibrous	Components % Non-Fibrous	Asbestos Fibers
1MB-5-B / 14030008-009 Gypsum Wallboard	White Non-Fibrous Homogeneous	3% Cellulose	97% Other	None Detected

SanAir ID / Description	Stereoscopic Appearance	Components % Fibrous	Components % Non-Fibrous	Asbestos Fibers
1MB-5-C / 14030008-010 Gypsum Wallboard	White Non-Fibrous Homogeneous	3% Cellulose	97% Other	None Detected

SanAir ID / Description	Stereoscopic Appearance	Components % Fibrous	Components % Non-Fibrous	Asbestos Fibers
1MB-6-A / 14030008-011 Pipe Insulation	Brown Fibrous Homogeneous	99% Cellulose	1% Other	None Detected

SanAir ID / Description	Stereoscopic Appearance	Components % Fibrous	Components % Non-Fibrous	Asbestos Fibers
1MB-7-A / 14030008-012 Sink Mastic	White Non-Fibrous Homogeneous	10% Cellulose	90% Other	None Detected

SanAir ID / Description	Stereoscopic Appearance	Components % Fibrous	Components % Non-Fibrous	Asbestos Fibers
1MB-8-A / 14030008-013 Roof Shingles	Black Non-Fibrous Homogeneous	10% Glass	90% Other	None Detected

SanAir ID / Description	Stereoscopic Appearance	Components % Fibrous	Components % Non-Fibrous	Asbestos Fibers
1MB-8-B / 14030008-014 Roof Shingles	Black Non-Fibrous Homogeneous	10% Glass	90% Other	None Detected

Certification

Signature: Philip Szabo Reviewed:

Date: 10/31/2014 Date: 10/31/2014

SanAir Technologies Laboratory, Inc.

1551 Oakbridge Drive, Suite B, Powhatan, VA 23139
804.897.1177 Toll Free: 888.895.1177 Fax: 804.897.0070
Web: http://www.sanair.com E-mail: iaq@sanair.com

SanAir ID Number

14030008

FINAL REPORT

Name: Tetra Tech, Inc
Address: 45610 Woodland Road
Suite #400
Sterling, VA 20166

Project Number: 103G1058243
P.O. Number:
Project Name: GSA/ Coast Guard

Collected Date: 10/22/2014
Received Date: 10/28/2014 10:25:00 AM
Report Date: 10/31/2014 3:09:14 PM
Analyst: Szabo, Philip M.

Asbestos Bulk PLM EPA 600/R-93/116

SanAir ID / Description	Stereoscopic Appearance	Components % Fibrous	Components % Non-Fibrous	Asbestos Fibers
1MB-9-A / 14030008-015 Shed Roof	Black Non-Fibrous Homogeneous	10% Glass	90% Other	None Detected

SanAir ID / Description	Stereoscopic Appearance	Components % Fibrous	Components % Non-Fibrous	Asbestos Fibers
1MB-10-A / 14030008-016 Window Caulking	White Non-Fibrous Homogeneous		98% Other	2% Chrysotile

SanAir ID / Description	Stereoscopic Appearance	Components % Fibrous	Components % Non-Fibrous	Asbestos Fibers
1MB-10-B / 14030008-017 Window Caulking				Not Analyzed

Certification

Signature: Philip Szabo Reviewed:

Date: 10/31/2014 Date: 10/31/2014

Disclaimer

The final report cannot be reproduced, except in full, without written authorization from SanAir. Fibers smaller than 5 microns cannot be seen with this method due to scope limitations. The accuracy of the results is dependent upon the clientõs sampling procedure and information provided to the laboratory by the client. SanAir assumes no responsibility for the sampling procedure and will provide evaluation reports based solely on the sample and information provided by the client. This report may not be used by the client to claim product endorsement by NVLAP or any other agency of the U.S. government.

For NY state samples, method EPA 600/M4-82-020 is performed.

Polarized- light microscopy is not consistently reliable in detecting asbestos in floor covering and similar non-friable organically bound materials. Quantitative transmission electron microscopy is currently the only method that can be used to determine if this material can be considered or treated as non-asbestos containing.

NY ELAP lab ID 11983

SanAir Technologies Laboratory
1551 Oakbridge Drive Suite B
Powhatan, VA 23139
804-897-1177 / 888-895-1177
Fax 804-897-0070
www.sanair.com

Asbestos Chain of Custody

SanAir ID Number: 14030008

Company: Tetra Tech, Inc		Project #: 103G1058243	Collected by: Matt Madden
Address: 45610 Woodland Road		Project Name: GSA/Coast Guard	Phone #: 703-390-0656
City, St., Zip: Sterling, VA 20166		Date Collected: 10/22/14	Fax #: 703-391-5876
State of Collection: MA	Account#: 2399	P.O. Number:	Email: matt.madden@tetratech.com

Bulk

ABB	PLM EPA 600/R-93/116	☑
	Positive Stop ☑	
ABEPA	PLM EPA 400 Point Count	☐
ABB1K	PLM EPA 1000 Point Count	☐
ABBEN	PLM EPA NOB	☐
ABBCH	TEM Chatfield	☐
ABBTM	TEM EPA NOB	☐

Water

ABHE	EPA 100.2	☐

Air

ABA	PCM NIOSH 7400	☐
ABA-2	OSHA w/ TWA*	☐
ABTEM	TEM AHERA	☐
ABATN	TEM NIOSH 7402	☐
ABT2	TEM Level II	☐

New York ELAP

PLM NY	PLM EPA 600/M4-82-020	☐
ABEPA2	NY ELAP 198.1	☐
ABENY	NY ELAP 198.6 PLM NOB	☐
ABBNY	NY ELAP 198.4 TEM NOB	☐

Soil/Vermiculite

ABSE	PLM EPA 600/R-93/116 (Qual.)	☐
ABSP	PLM CARB 435 (LOD <1%)	☐
ABSP1	PLM CARB 435 (LOD 0.25%)	☐
ABSP2	PLM CARB 435 (LOD 0.1%)	☐

Dust

ABWA	TEM Wipe ASTM D-6480	☐
ABDMV	TEM Microvac ASTM D-5755	☐

Other

Matrix		
Bulk		☐

Turn Around Times				
	3 HR (4 HR TEM) ☐	6 HR (8HR TEM) ☐	12 HR ☐	24 HR ☐
	2 Days ☐	3 Days ■	4 Days ☐	5 Days ☐

Special Instructions

Sample #	Sample Identification/Location	Volume or Area	Sample Type	Flow Rate*	Time* Start	– Stop
1MB-1-A	12"x12" White Floor Tile		Bulk			
1MB-1-B	12"x12" White Floor Tile					
1MB-2-A	Mastic Below 12"x12" White					
1MB-3-A	2nd Layer Grey Tile in Front Hall					
1MB-3-B	2nd Layer Grey Tile in Front Hall					
1MB-4-A	2nd Layer Brown Tile below 12"x12" White					
1MB-4-B	2nd Layer Brown Tile below 12"x12" White					
1MB-5-A	Gypsum Wall Board					
1MB-5-B	Gypsum Wall Board					
1MB-5-C	Gypsum Wall Board					
1MB-6-A	Pipe Insulation					
1MB-7-A	Sink Mastic					

Relinquished by	Date	Time	Received by	Date	Time
[illegible]	10/27/14	10:30am	MC	OCT 28 2014	10:25AM

Unless scheduled, the turn around time for all samples received after 3 pm EST Friday will begin at 8 am Monday morning. Weekend or Holiday work must be scheduled ahead of time and is charged for rush turn around time. Work with standard turn around time sent Priority Overnight and Billed to Recipient will be charged a $10 shipping fee.

14030008

Sample #	Sample Identification/Location	Sample Type	Flow Rate*	Time* Start – Stop	
1MB-8-A	Roof Shingles	Bulk			
1MB-8-B	Roof Shingles				
1MB-9-A	Shed Roof				
1MB-10-A	Window Caulking				
1MB-10-B	Window Caulking				

Special Instructions	

Relinquished by	Date	Time	Received by	Date	Time
[illegible]	10/27/14	10:30am	MC	OCT 28 2014	10:25AM

Unless scheduled, the turn around time for all samples received after 3 pm Friday will begin at 8 am Monday morning.
Weekend or Holiday work must be scheduled ahead of time and is charged for rush turn around time.
Work with standard turn around time sent Priority Overnight and Billed to Recipient will be charged a $10 shipping fee.

SanAir Technologies Laboratory

Analysis Report

prepared for

Tetra Tech, Inc

Report Date: 10/31/2014
Project Name: GSA/ Coast Guard
Project #: 103G1058243
SanAir ID#: 14029993

NVLAP LAB CODE 200870-0

Virginia SBE
Certification # 652931

Texas Licensed Mold Analysis Laboratory
License # LAB0166

SanAir Technologies Laboratory

804.897.1177 www.sanair.com

SanAir Technologies Laboratory, Inc.

1551 Oakbridge Drive, Suite B, Powhatan, VA 23139
804.897.1177 Toll Free: 888.895.1177 Fax: 804.897.0070
Web: http://www.sanair.com E-mail: iaq@sanair.com

Tetra Tech, Inc
45610 Woodland Road
Suite #400
Sterling, VA 20166

October 31, 2014

SanAir ID # 14029993
Project Name: GSA/ Coast Guard
Project Number: 103G1058243

Dear Matt Madden,

We at SanAir would like to thank you for the work you recently submitted. The 22 sample(s) were received on Tuesday, October 28, 2014 via FedEx. The final report(s) is enclosed for the following sample(s): 1LB-1-A, 1LB-1-B, 1LB-1-C, 1LB-2-A, 1LB-3-A, 1LB-3-B, 1LB-4-A, 1LB-4-B, 1LB-5-A, 1LB-6-A, 1LB-6-B, 1LB-7-A, 1LB-7-B, 1LB-7-C, 1LB-8-A, 1LB-9-A, 1LB-10-A, 1LB-10-B, 1LB-10-C, 1LB-11-A, 1LB-12-A, 1LB-12-B.

These results only pertain to this job and should not be used in the interpretation of any other job. This report is only complete in its entirety. Refer to the listing below of the pages included in a complete final report.

Sincerely,

Sandra Sobrino

Sandra Sobrino
Asbestos & Materials Laboratory Manager
SanAir Technologies Laboratory

Final Report Includes:
- Cover Letter
- Analysis Pages
- Disclaimers and Additional Information

sample conditions:
22 sample(s) in Good condition

SanAir Technologies Laboratory, Inc.

1551 Oakbridge Drive, Suite B, Powhatan, VA 23139
804.897.1177 Toll Free: 888.895.1177 Fax: 804.897.0070
Web: http://www.sanair.com E-mail: iaq@sanair.com

SanAir ID Number

14029993

FINAL REPORT

Name: Tetra Tech, Inc
Address: 45610 Woodland Road
Suite #400
Sterling, VA 20166

Project Number: 103G1058243
P.O. Number:
Project Name: GSA/ Coast Guard

Collected Date: 10/22/2014
Received Date: 10/28/2014 10:25:00 AM
Report Date: 10/31/2014 12:39:54 PM
Analyst: Sobrino, Sandra

Asbestos Bulk PLM EPA 600/R-93/116

SanAir ID / Description	Stereoscopic Appearance	Components % Fibrous	Components % Non-Fibrous	Asbestos Fibers
1LB-1-A / 14029993-001 12"x12" Floor Tile	White Non-Fibrous Homogeneous		100% Other	None Detected

SanAir ID / Description	Stereoscopic Appearance	Components % Fibrous	Components % Non-Fibrous	Asbestos Fibers
1LB-1-B / 14029993-002 12"x12" Floor Tile	White Non-Fibrous Homogeneous		100% Other	None Detected

SanAir ID / Description	Stereoscopic Appearance	Components % Fibrous	Components % Non-Fibrous	Asbestos Fibers
1LB-1-C / 14029993-003 12"x12" Floor Tile	White Non-Fibrous Homogeneous		100% Other	None Detected

SanAir ID / Description	Stereoscopic Appearance	Components % Fibrous	Components % Non-Fibrous	Asbestos Fibers
1LB-2-A / 14029993-004 Mastic Below 12"x12"	Yellow Non-Fibrous Homogeneous		100% Other	None Detected

SanAir ID / Description	Stereoscopic Appearance	Components % Fibrous	Components % Non-Fibrous	Asbestos Fibers
1LB-3-A / 14029993-005 2nd Layer Floor Tile	White Non-Fibrous Homogeneous		100% Other	None Detected

SanAir ID / Description	Stereoscopic Appearance	Components % Fibrous	Components % Non-Fibrous	Asbestos Fibers
1LB-3-B / 14029993-006 2nd Layer Floor Tile	White Non-Fibrous Homogeneous		100% Other	None Detected

SanAir ID / Description	Stereoscopic Appearance	Components % Fibrous	Components % Non-Fibrous	Asbestos Fibers
1LB-4-A / 14029993-007 Mastic Below 2nd Layer Tile	Black Non-Fibrous Homogeneous		100% Other	None Detected

Certification

Signature: Sandra Sobrino
Date: 10/31/2014

Reviewed:
Date: 10/31/2014

SanAir Technologies Laboratory, Inc.

1551 Oakbridge Drive, Suite B, Powhatan, VA 23139
804.897.1177 Toll Free: 888.895.1177 Fax: 804.897.0070
Web: http://www.sanair.com E-mail: iaq@sanair.com

SanAir ID Number

14029993

FINAL REPORT

Name: Tetra Tech, Inc
Address: 45610 Woodland Road
Suite #400
Sterling, VA 20166

Project Number: 103G1058243
P.O. Number:
Project Name: GSA/ Coast Guard

Collected Date: 10/22/2014
Received Date: 10/28/2014 10:25:00 AM
Report Date: 10/31/2014 12:39:54 PM
Analyst: Sobrino, Sandra

Asbestos Bulk PLM EPA 600/R-93/116

SanAir ID / Description	Stereoscopic Appearance	Components % Fibrous	Components % Non-Fibrous	Asbestos Fibers
1LB-4-B / 14029993-008 Mastic Below 2nd Layer Tile	Black Non-Fibrous Homogeneous		100% Other	None Detected

SanAir ID / Description	Stereoscopic Appearance	Components % Fibrous	Components % Non-Fibrous	Asbestos Fibers
1LB-5-A / 14029993-009 2nd Layer Tile	Pink Non-Fibrous Homogeneous		100% Other	None Detected

SanAir ID / Description	Stereoscopic Appearance	Components % Fibrous	Components % Non-Fibrous	Asbestos Fibers
1LB-6-A / 14029993-010 9"x9" Tile Below Carpet	White Non-Fibrous Homogeneous		98% Other	2% Chrysotile

SanAir ID / Description	Stereoscopic Appearance	Components % Fibrous	Components % Non-Fibrous	Asbestos Fibers
1LB-6-B / 14029993-011 9"x9" Tile Below Carpet				Not Analyzed

SanAir ID / Description	Stereoscopic Appearance	Components % Fibrous	Components % Non-Fibrous	Asbestos Fibers
1LB-7-A / 14029993-012 Gypsum Wallboard	White Non-Fibrous Homogeneous	2% Cellulose	98% Other	None Detected

SanAir ID / Description	Stereoscopic Appearance	Components % Fibrous	Components % Non-Fibrous	Asbestos Fibers
1LB-7-B / 14029993-013 Gypsum Wallboard	White Non-Fibrous Homogeneous	2% Cellulose	98% Other	None Detected

SanAir ID / Description	Stereoscopic Appearance	Components % Fibrous	Components % Non-Fibrous	Asbestos Fibers
1LB-7-C / 14029993-014 Gypsum Wallboard	White Non-Fibrous Homogeneous	2% Cellulose	98% Other	None Detected

Certification

Signature: Sandra Sobrino
Date: 10/31/2014

Reviewed:
Date: 10/31/2014

SanAir Technologies Laboratory, Inc.

1551 Oakbridge Drive, Suite B, Powhatan, VA 23139
804.897.1177 Toll Free: 888.895.1177 Fax: 804.897.0070
Web: http://www.sanair.com E-mail: iaq@sanair.com

SanAir ID Number

14029993

FINAL REPORT

Name: Tetra Tech, Inc
Address: 45610 Woodland Road
Suite #400
Sterling, VA 20166

Project Number: 103G1058243
P.O. Number:
Project Name: GSA/ Coast Guard

Collected Date: 10/22/2014
Received Date: 10/28/2014 10:25:00 AM
Report Date: 10/31/2014 12:39:54 PM
Analyst: Sobrino, Sandra

Asbestos Bulk PLM EPA 600/R-93/116

SanAir ID / Description	Stereoscopic Appearance	Components % Fibrous	Components % Non-Fibrous	Asbestos Fibers
1LB-8-A / 14029993-015 Pipe Insulation In HW Heater Room	Grey Fibrous Homogeneous	100% Cellulose	< 1% Other	None Detected

SanAir ID / Description	Stereoscopic Appearance	Components % Fibrous	Components % Non-Fibrous	Asbestos Fibers
1LB-9-A / 14029993-016 Sink Mastic	White Non-Fibrous Homogeneous		100% Other	None Detected

SanAir ID / Description	Stereoscopic Appearance	Components % Fibrous	Components % Non-Fibrous	Asbestos Fibers
1LB-10-A / 14029993-017 Roof Shingles	Black Non-Fibrous Heterogeneous	5% Glass	95% Other	None Detected

SanAir ID / Description	Stereoscopic Appearance	Components % Fibrous	Components % Non-Fibrous	Asbestos Fibers
1LB-10-B / 14029993-018 Roof Shingles	Black Non-Fibrous Heterogeneous	5% Glass	95% Other	None Detected

SanAir ID / Description	Stereoscopic Appearance	Components % Fibrous	Components % Non-Fibrous	Asbestos Fibers
1LB-10-C / 14029993-019 Roof Shingles	Black Non-Fibrous Heterogeneous	5% Glass	95% Other	None Detected

SanAir ID / Description	Stereoscopic Appearance	Components % Fibrous	Components % Non-Fibrous	Asbestos Fibers
1LB-11-A / 14029993-020 Shed Roof	Black Non-Fibrous Heterogeneous	5% Glass	95% Other	None Detected

SanAir ID / Description	Stereoscopic Appearance	Components % Fibrous	Components % Non-Fibrous	Asbestos Fibers
1LB-12-A / 14029993-021 Window Caulking	White Non-Fibrous Homogeneous		98% Other	2% Chrysotile

Certification

Signature: Sandra Sobrino
Date: 10/31/2014

Reviewed:
Date: 10/31/2014

SanAir Technologies Laboratory, Inc.

1551 Oakbridge Drive, Suite B, Powhatan, VA 23139
804.897.1177 Toll Free: 888.895.1177 Fax: 804.897.0070
Web: http://www.sanair.com E-mail: iaq@sanair.com

SanAir ID Number

14029993

FINAL REPORT

Name: Tetra Tech, Inc
Address: 45610 Woodland Road
Suite #400
Sterling, VA 20166

Project Number: 103G1058243
P.O. Number:
Project Name: GSA/ Coast Guard

Collected Date: 10/22/2014
Received Date: 10/28/2014 10:25:00 AM
Report Date: 10/31/2014 12:39:54 PM
Analyst: Sobrino, Sandra

Asbestos Bulk PLM EPA 600/R-93/116

SanAir ID / Description	Stereoscopic Appearance	Components % Fibrous	Components % Non-Fibrous	Asbestos Fibers
1LB-12-B / 14029993-022 Window Caulking				Not Analyzed

Certification

Signature: Sandra Sobrino
Date: 10/31/2014

Reviewed:
Date: 10/31/2014

Disclaimer

The final report cannot be reproduced, except in full, without written authorization from SanAir. Fibers smaller than 5 microns cannot be seen with this method due to scope limitations. The accuracy of the results is dependent upon the clientõs sampling procedure and information provided to the laboratory by the client. SanAir assumes no responsibility for the sampling procedure and will provide evaluation reports based solely on the sample and information provided by the client. This report may not be used by the client to claim product endorsement by NVLAP or any other agency of the U.S. government.

For NY state samples, method EPA 600/M4-82-020 is performed.

Polarized- light microscopy is not consistently reliable in detecting asbestos in floor covering and similar non-friable organically bound materials. Quantitative transmission electron microscopy is currently the only method that can be used to determine if this material can be considered or treated as non-asbestos containing.

NY ELAP lab ID 11983

SanAir Technologies Laboratory
1551 Oakbridge Drive Suite B
Powhatan, VA 23139
804-897-1177 / 888-895-1177
Fax 804-897-0070
www.sanair.com

Asbestos Chain of Custody

SanAir ID Number: 14029993

Company: Tetra Tech, Inc		Project #: 103G1058243	Collected by: Matt Madden
Address: 45610 Woodland Road		Project Name: GSA/Coast Guard	Phone #: 703-390-0656
City, St., Zip: Sterling, VA 20166		Date Collected: 10/22/14	Fax #: 703-391-5876
State of Collection: MA	Account#: 2399	P.O. Number:	Email: matt.madden@tetratech.com

Bulk

ABB	PLM EPA 600/R-93/116	☑
	Positive Stop ☑	
ABEPA	PLM EPA 400 Point Count	☐
ABB1K	PLM EPA 1000 Point Count	☐
ABBEN	PLM EPA NOB	☐
ABBCH	TEM Chatfield	☐
ABBTM	TEM EPA NOB	☐

Air

ABA	PCM NIOSH 7400	☐
ABA-2	OSHA w/ TWA*	☐
ABTEM	TEM AHERA	☐
ABATN	TEM NIOSH 7402	☐
ABT2	TEM Level II	☐

Soil/Vermiculite

ABSE	PLM EPA 600/R-93/116 (Qual.)	☐
ABSP	PLM CARB 435 (LOD <1%)	☐
ABSP1	PLM CARB 435 (LOD 0.25%)	☐
ABSP2	PLM CARB 435 (LOD 0.1%)	☐

Dust

ABWA	TEM Wipe ASTM D-6480	☐
ABDMV	TEM Microvac ASTM D-5755	☐

New York ELAP

PLM NY	PLM EPA 600/M4-82-020	☐
ABEPA2	NY ELAP 198.1	☐
ABENY	NY ELAP 198.6 PLM NOB	☐
ABBNY	NY ELAP 198.4 TEM NOB	☐

Water

ABHE	EPA 100.2	☐

Other

Matrix		
Bulk		☐

Turn Around Times				
	3 HR (4 HR TEM) ☐	6 HR (8HR TEM) ☐	12 HR ☐	24 HR ☐
	2 Days ☐	3 Days ■	4 Days ☐	5 Days ☐

Special Instructions

Sample #	Sample Identification/Location	Volume or Area	Sample Type	Flow Rate*	Time* Start – Stop	
1LB-1-A	12"x12" White Floor Tile		Bulk			
1LB-1-B	12"x12" White Floor Tile					
1LB-1-C	12"x12" White Floor Tile					
1LB-2-A	Mastic Below 12"x12" White					
1LB-3-A	2nd Layer White Floor Tile					
1LB-3-B	2nd Layer White Floor Tile					
1LB-4-A	Black Mastic Below 2nd Layer Tile					
1LB-4-B	Black Mastic Below 2nd Layer Tile					
1LB-5-A	2nd Layer Pink Tile					
1LB-6-A	9"x9" White Tile Below Carpet					
1LB-6-B	9"x9" White Tile Below Carpet					
1LB-7-A	Gypsum Wall Board					

Relinquished by	Date	Time	Received by	Date	Time
[illegible]	10/27/14	9:30 am	MC	OCT 28 2014	10:25AM

Unless scheduled, the turn around time for all samples received after 3 pm EST Friday will begin at 8 am Monday morning. Weekend or Holiday work must be scheduled ahead of time and is charged for rush turn around time. Work with standard turn around time sent Priority Overnight and Billed to Recipient will be charged a $10 shipping fee.

14029993

Sample #	Sample Identification/Location	Sample Type	Flow Rate*	Time* Start – Stop	
1LB-7-B	Gypsum Wall Board	Bulk			
1LB-7-C	Gypsum Wall Board				
1LB-8-A	Pipe Insulation in HW Heater Room				
1LB-9-A	Sink Mastic				
1LB-10-A	Roof Shingles				
1LB-10-B	Roof Shingles				
1LB-10-C	Roof Shingles				
1LB-11-A	Shed Roof				
1LB-12-A	Window Caulking				
1LB-12-B	Window Caulking				

Special Instructions	

Relinquished by	Date	Time	Received by	Date	Time
[illegible]	10/27/14	9:30 am	MC	OCT 28 2014	10:25AM

Unless scheduled, the turn around time for all samples received after 3 pm Friday will begin at 8 am Monday morning.
Weekend or Holiday work must be scheduled ahead of time and is charged for rush turn around time.
Work with standard turn around time sent Priority Overnight and Billed to Recipient will be charged a $10 shipping fee.

APPENDIX C:
LEAD-BASED PAINT INSPECTION AND RISK ASSESSMENT REPORT

FINAL

Lead-Based Paint Inspection and Risk Assessment Report

U.S. Coast Guard Bedford, Massachusetts Housing Units

1, 2, 3, 4 and 6 Lewis Road
1, 2, 3, 4, 5 and 6 Michelson Lane
33, 35, 37 and 39 Pine Hill Road
Bedford, Massachusetts, 01730

Prepared For:

United States General Services Administration

Office of Real Property Utilization and Disposal
1800 F Street, NW
Washington, DC 20405

Prepared By:

Tetra Tech, Inc.

45610 Woodland Road, Suite 400
Sterling, VA 20166
July 2015

Tetra Tech Project No: 103G1058243
Date of Site Visit: October 15, 2014

Jimmy Kehs
Project Manager

Jeremy B. Travis
Program Manager

TABLE OF CONTENTS

1.0 INTRODUCTION **C-1**
2.0 LEAD-BASED PAINT **C-2**
3.0 LEAD IN SOIL **C-3**
4.0 LEAD PAINT HAZARD LEVELS **C-4**

4.1 Lead-Based Paint *C-4*
4.2 Lead Dust Hazard Levels *C-4*
4.3 Lead Soil Hazard Levels *C-4*

5.0 LEAD HAZARD CONTROL METHODS **C-5**
6.0 CONCLUSION AND RECOMMENDATIONS **C-8**

6.1 Conclusion *C-8*
6.2 Recommendations *C-8*

ATTACHMENTS

Attachment A LBP Inspector's Certification
Attachment B LBP Inspection Map
Attachment C LBP Inspection and Risk Assessment Results Table

1.0 INTRODUCTION

Prior to the late 1970s many paints contained lead. When these paints become damaged, i.e., peeling or flaking, or the painted surface is renovated or demolished, lead can be released into the environment constituting an environmental and worker health hazard. Depending on the age of structures, lead-based paint (LBP) may potentially exist, either exposed or covered over with other paints or materials as a result of subsequent renovation. Flaking or peeling paint that could be lead-based should be removed or encapsulated appropriately.

Federal law, 20 Code of Federal Regulations (CFR) Part 35 and 40 CFR Part 745, requires sellers or lessors of residential units constructed prior to 1978, except housing for the elderly or persons with disabilities (unless any child who is less than six years of age resides or is expected to reside in such housing) or any zero-bedroom dwelling to disclose and provide a copy of a Lead Risk Assessment Report to new purchasers or lessees before they become obligated under a lease or sales contract. Property owners and sellers are also required to distribute an educational pamphlet approved by the United States Environmental Protection Agency (USEPA) and include standard warning language in sales contracts or in or attached to lease contracts to ensure that parents have the information they need to protect children from LBP hazards.

Information provided by the United States (U.S.) Coast Guard (USCG) indicated that a LBP inspection and risk assessment was not previously conducted at the Site. Based on the age of the Site, it is possible that LBP was used for painting the interior and exterior walls of the structure. As such, Tetra Tech, Inc. (Tetra Tech) conducted a LBP inspection and risk assessment at the housing units.

2.0 LEAD-BASED PAINT

Tetra Tech contracted Master Lead Paint Inspections to complete a LBP inspection and risk assessment during the Environmental Compliance Due Diligence Activities. The objective of the LBP inspection and risk assessment was to determine if LBP exists on the Site and if so, the locations and concentration of each painted surface.

An X-ray Fluorescence (XRF) lead analyzer was used to test the paint for lead. The analyzer is a nondestructive method of testing paint and provides immediate results for each test conducted. If paint contains lead equal to or greater than 1.0 milligram per square centimeter (mg/cm^2), as defined by the United States Environmental Protection Agency (USEPA)/Housing of Urban Development (HUD), it is considered to be lead-based paint. The higher the reading on the XRF, the higher the lead content of the paint. Readings greater than 9.9 (>9.9) mg/cm^2 are considered above the highest readout settings.

Master Lead Paint Inspections conducted XRF test readings on interior and exterior coated surfaces for each housing unit. This testing was conducted on October 15, 2014, by Mr. David McDonnell and Mr. Anthony Jakaitis (State of Massachusetts Department of Labor Standards Lead Program License Numbers I3776 and M2929) using Chapter 7 of HUD *Guidelines for the Evaluation and Control of Lead-Based Paint Hazards in Housing* (1997 revision), to document whether lead-based coatings were present. Each of the housing units at the Site were inspected for LBP with the exception of the housing unit located at 3 Michelson Lane. A tree had fallen on the housing unit at 3 Michelson Lane within the previous year and due to health and safety concerns, Tetra Tech did not enter the building. A copy of Mr. McDonnell's and Mr. Jakaitis' certifications are included in **Attachment A**.

For the 14 units that were inspected, the LBP inspection and risk assessment indicated that no lead concentrations at or above the USEPA/HUD definition of lead-based paint (1.0 mg/cm^2) were detected on tested coatings. Samples were not collected at 3 Michelson Lane. The LBP inspection and risk assessment maps are included in **Attachment B**. The complete LBP inspection and risk assessment table is included in **Attachment C**.

3.0 LEAD IN SOIL

Based on the age of the housing units, it is possible that LBP was used for painting the exterior walls of the structures. In accordance with the Scope of Work (SOW), Tetra Tech collected two soil samples per exterior structure wall at all fifteen housing units. Soil sample locations were within five feet (drip line) of each exterior wall. A total of 120 soil samples were collected. Two soil samples were collected at each location, at the surface (0 to 3) inches below ground surface (bgs) and 6 to 9 inches bgs. The samples were containerized and shipped under standard chain of custody procedures to Alpha Analytical Laboratories, Inc. (Alpha) located in Westborough, Massachusetts. The samples were submitted for total lead analysis by USEPA SW-846 Method 6010B. The sampling results, findings, and recommendations are included in the *Lead In Soil Sampling Report* prepared by Tetra Tech dated July 2015.

Lead concentrations in soil ranged from 3.3 milligrams per kilogram (mg/kg) to 160 mg/kg, below the Massachusetts Contingency Plan (MCP) Reportable Concentration (RCS-1) standard for lead of 200 mg/kg.

4.0 LEAD PAINT HAZARD LEVELS

Lead is hazardous, especially for children who are six years of age or younger. Lead can reduce intelligence, cause behavior and learning problems, slow growth and impair hearing. Children can get lead in their bodies by breathing or swallowing lead dust, or by eating soil or paint chips with lead in them.

4.1 LEAD-BASED PAINT

Lead-based paint is any paint or surface coating that contains lead equal to or in excess of 1.0 mg/cm^2 or equal to or in excess of 0.5% by weight. Lead-based paint is hazardous when it is:

- On a **friction surface**. The paint on surfaces like window sashes and jambs can break down during normal use and release lead dust. If dust levels on the nearest flat surface exceed acceptable levels, then the friction surface is a hazard.
- On a **chewable surface** that has evidence of teeth marks. These are surfaces, such as window sills, railings, door edges and stair edges that a young child can mouth or chew.
- On an **impact surface** where there is damaged or otherwise deteriorated paint from impact from a related building component (such as a door and door frame banging together).
- **Deteriorated, e.g., peeling, chipping, chalking, or cracking**. When lead paint breaks down or is disturbed due to remodeling, renovating, dry scraping or water damage, paint chips and dust can be released that can contaminate the home and be easily ingested by young children through hand-to-mouth activity.

4.2 LEAD DUST HAZARD LEVELS

- 40 micrograms per square foot (µg/ft^2) on floors of interior or exterior living areas or on any horizontal surface other than a window sill or trough;
- 250 µg/ft^2 on interior window sills or exterior living area window sills; or,
- 400 µg/ft^2 for window troughs.

4.3 LEAD SOIL HAZARD LEVELS

- 400 mg/kg for bare soil in play areas; or,
- 1200 mg/kg (composite or average) in bare soil in non-play areas

5.0 LEAD HAZARD CONTROL METHODS

The methods of controlling lead hazards are listed below:

- **Deteriorated Lead-Based Paint on Non-friction or Non-impact Surfaces:** Examples include interior or exterior walls, ceilings, trim, casings, baseboards, etc.

    a. Removal of the lead-based painted component and replacement with a lead-free component;
    b. Paint removal by separation of the lead-based paint from the substrate using heat guns (operated below eleven hundred degrees Fahrenheit), chemicals, or certain abrasive measures either onsite or offsite;
    c. Enclosure of the lead-based painted component with durable materials. Durable materials include wallboard, drywall, paneling, siding, coil stock and the sealing or caulking of edges and joints so as to prevent or control chalking, flaking, peeling, scaling or loose lead-containing substances from becoming part of house dust or otherwise accessible to children;
    d. Encapsulation of the lead-based painted component by coating and sealing of the component with a durable surface coating approved in rule 3701-32-13 of the Administrative Code;
    e. Paint stabilization as defined in rule 3701-32-01 of the Administrative Code and a written ongoing maintenance and monitoring schedule; or
    f. Any other lead-safe method of permanently removing the lead hazard.

- **Deteriorated Lead-Based Paint on Friction or Impact Surfaces:** Examples include window systems, doors, floors, etc.

    a. Removal of the lead-based painted component and replacement with lead-free components;

    b. Lead-based paint removal by separation of the lead-based paint from the substrate using heat guns (operated below eleven hundred degrees Fahrenheit), chemicals or certain abrasive measures either onsite or offsite;

    c. Enclosure of the impact surfaces with durable materials. Durable materials include wallboard, drywall, paneling, a quarter inch or thicker plywood or other underlayment for floors, coil stock and the sealing or caulking of edges and joints so as to prevent or control chalking, flaking, peeling scaling, or loose lead-containing substances from becoming part of house dust or otherwise accessible to children. The underlayment for floors must be covered with a cleanable, impermeable surface;

    d. Elimination of the friction points or application of a treatment that will prevent abrasion of the friction surface and a written ongoing maintenance and monitoring schedule; or

    e. Any other lead-safe method of permanently removing the lead hazard.

- **Chewable Surfaces:** Examples include window sills, railings and other child-accessible surfaces that show evidence of teeth marks.

  a. **Removal** of the lead-based painted component and replacement with lead-free components;

  b. **Lead-based paint removal** by separation of the lead-based paint from the substrate using heat guns (operated below eleven hundred degrees Fahrenheit), chemicals or certain abrasive measures either onsite or offsite;

  c. **Enclosure** of the lead-based painted component with a material that cannot be penetrated by a child's teeth;

  d. **Encapsulation** of the lead-based painted component by coating and sealing of the component with a durable surface coating approved in rule 3701-32-13 of the Administrative Code; or

  e. Any other lead safe method of permanently removing the lead hazard.

- **Lead-contaminated Dust:**

  a. Elimination or control of the source creating the lead-contaminated dust using an appropriate control method listed above and followed specialized cleaning to eliminate the lead-contaminated dust. Specialized cleaning includes the use of high- efficiency particulate absorption (HEPA) vacuum, wet mopping and/or wet scrubbing; or

  b. Elimination of the lead-contaminated dust when the source creating the lead-contaminated dust cannot be identified through specialized cleaning and a written ongoing maintenance and monitoring schedule. Specialized cleaning includes the use of HEPA vacuum, wet mopping and/or wet scrubbing.

- **Lead-contaminated Soil:**

  a. **Covering** of the lead-contaminated bare soil with a permanent covering such as concrete or asphalt;

  b. **Removal** of the top six inches of lead-contaminated bare soil and replacing it with six inches of new soil having a lead concentration of less than two hundred parts per million;

  c. Covering of the lead-contaminated soil with an impermanent covering and a written ongoing maintenance and monitoring schedule. Impermanent covering includes sod and artificial turf. Gravel and mulch may be used as an impermanent covering if applied at a minimum of six inches in depth; or

  d. Any other lead safe method of permanently removing the lead hazard.

The following practices are **PROHIBITED**:

1. Open flame burning or torching;
2. Machine sanding or grinding without a HEPA local vacuum exhaust tool;
3. Abrasive blasting or sandblasting without a HEPA local vacuum exhaust tool;
4. Use of a heat gun operating above one thousand one hundred degrees Fahrenheit;
5. Charring paint;
6. Dry sanding;
7. Dry scraping, except when done as follows:
    a. In conjunction with a heat gun operating at not more than one thousand one hundred degrees Fahrenheit;
    b. Within on foot of an electrical outlet
    c. To treat defective paint spots totaling not more than two square feet in an interior room or space or twenty square feet on an exterior surface.
8. Uncontained hydroblasting or high-pressure washing; and
9. Paint stripping in a poorly ventilated space using a volatile stripper that is considered a hazardous substance under 16 CFR 1500.3 or a hazardous chemical under 29 CFR 1910.1200 or 29 CFR 1926.59 in the type of work being performed.

Important Notes:

- Residents, especially children and pregnant women, must be kept away from the lead hazard control area. Proper and thorough cleanup is important so that dust and paint chips are not left behind at the end of the job.
- After lead hazard control work is done, the home must pass a clearance examination, which may include dust wipe samples, to ensure that no lead dust, debris or paint chips are left behind.
- Paint stabilization, interim window treatments and impermanent covering of lead-contaminated soil require a written ongoing maintenance and monitoring schedule and an annual clearance examination. It is recommended that a visual check of past repairs involving painted surfaces should be done annually and at unit turnover.
- Other surfaces that measured below hazard limits should also be addressed to prevent them from becoming hazardous. It is recommended that lead-safe work practices be used when such surfaces are repaired or replaced.

6.0 CONCLUSION AND RECOMMENDATIONS

6.1 CONCLUSION

Based on the results of the LBP inspection and risk assessment, lead hazards were not found at the Site. A summary of the results of the LBP inspection and risk assessment is provided below for the 14 housing units that were inspected for LBP. Housing units located at 3 Michelson Lane were not inspected for LBP; however, they were assessed for Lead in Soil. The methods of control for the lead hazards are included in **Section 5.0**.

- The interior and exterior surfaces of 14 housing units were tested using XRF. The results of the LBP inspection and risk assessment indicated that no interior or exterior lead-based surface coatings or lead hazards were identified above the USEPA/HUD definition of lead-based paint (at or above 1.0 mg/cm^2) on tested coatings.
- A total of eight soil sampling locations were selected around the perimeter of each of the 15 housing units within the roof drip line, and two samples were collected from each location, for a total of 120 samples. Lead in soil was not detected at concentrations exceeding the MCP RCS-1 standard for lead from samples collected around the housing unit.

6.2 RECOMMENDATIONS

The LBP inspection and risk assessment indicated that lead is not present at or above the USEPA/HUD definition of LBP on tested coatings at the Site. Based on the results of the LBP inspection and risk assessment, Tetra Tech has no recommendations for the housing units that were inspected. Tetra Tech recommends that the housing units located at 3 Michelson Lane undergo a LBP inspection and risk assessment once the housing unit is determined to be structurally safe, a mold assessment is completed, and remaining health and safety concerns are addressed. 5789.79

ATTACHMENT A:
LBP INSPECTOR'S CERTIFICATION



Lead Inspector/Risk Assessor License #: 3776

Expires: 8/22/2015

Anthony Jakaitis

Master Inspector/Risk Assessor

License #: 2929

Expires: 7/23/2015

ATTACHMENT B:
LBP INSPECTION MAP

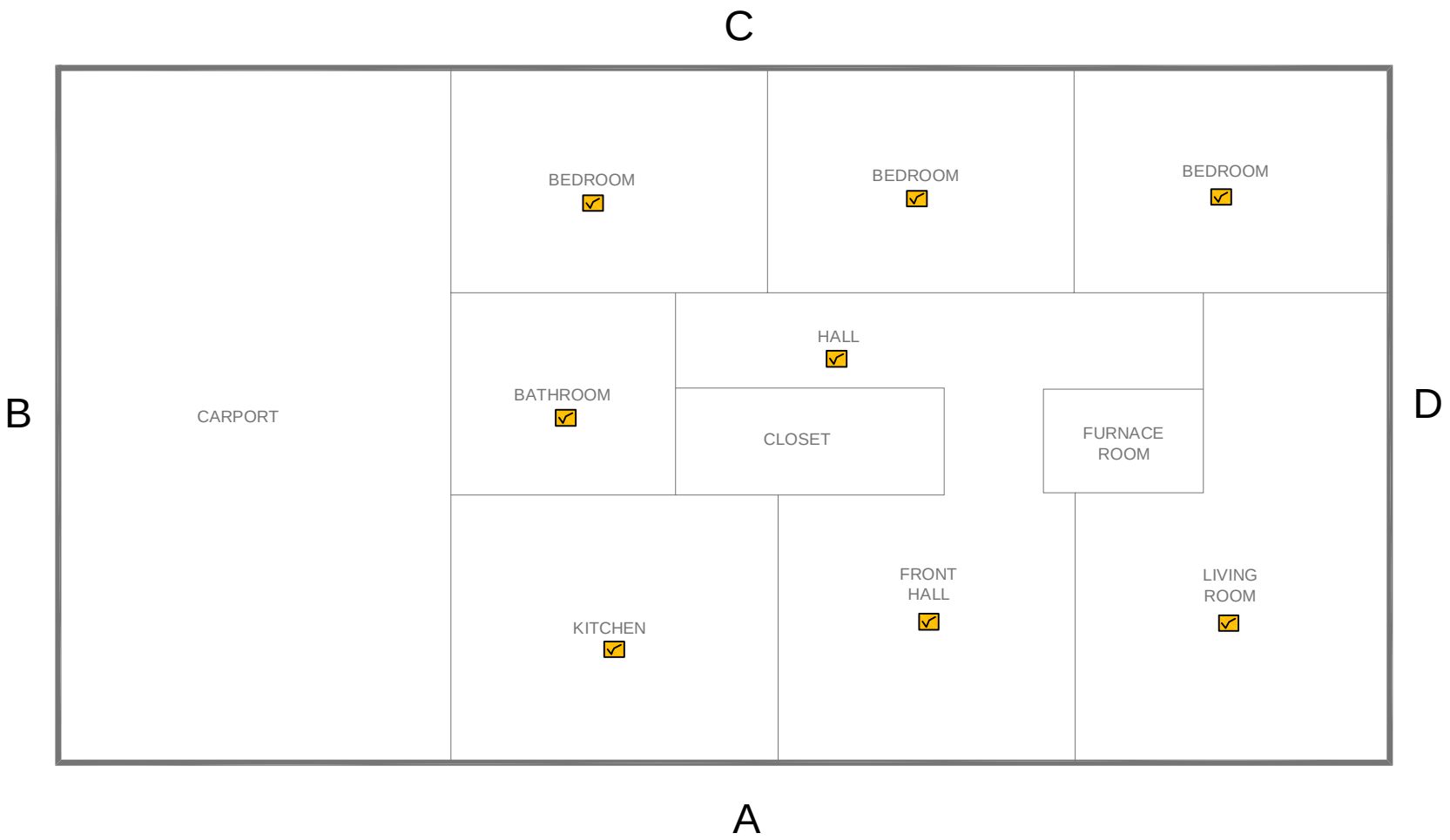

☑ Room assessed for LBP

Notes:

Exterior of the structure was assessed for LBP

Based on XRF analysis, lead-based paint was not detected

NOT TO SCALE

US COAST GUARD HOUSING UNIT
1 LEWIS ROAD
BEDFORD, MA 01730

FIGURE 1
LBP SAMPLING LOCATIONS

United States Coast Guard
U.S. Department of Homeland Security

TETRA TECH

L:\CADD\G\1058\243\CAD\Northeast_ACM_Figures.dwg, 3/12/2015 10:17:16 AM

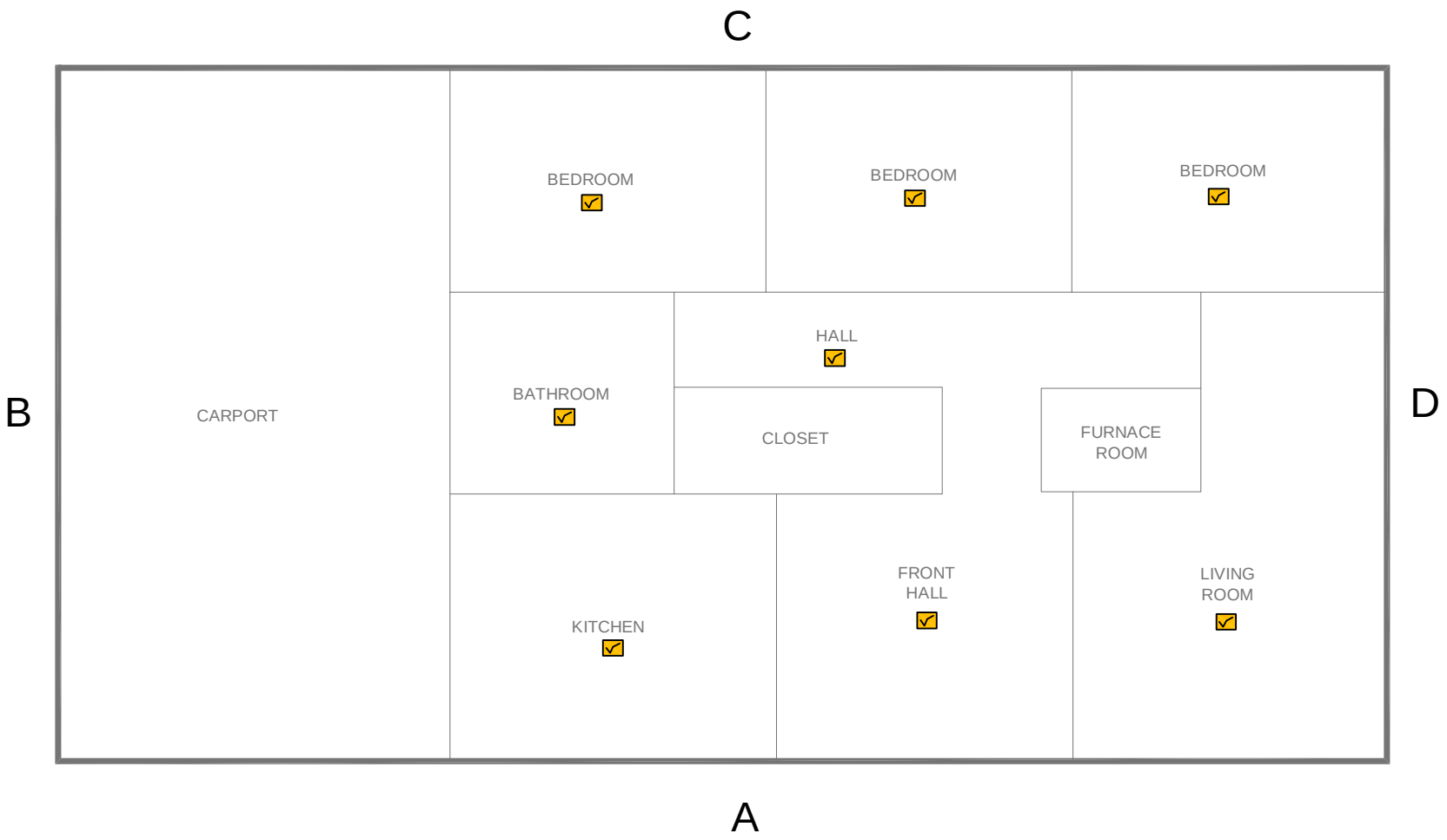

☑ Room assessed for LBP

Notes:

Exterior of the structure was assessed for LBP

Based on XRF analysis, lead-based paint was not detected

NOT TO SCALE

US COAST GUARD HOUSING UNIT
1 MICHELSON LANE
BEDFORD, MA 01730

FIGURE 1
LBP SAMPLING LOCATIONS

United States Coast Guard
U.S. Department of Homeland Security

TETRA TECH

L:\CADD\G\1058\243\CAD\Northeast_ACM_Figures.dwg, 3/12/2015 10:25:09 AM

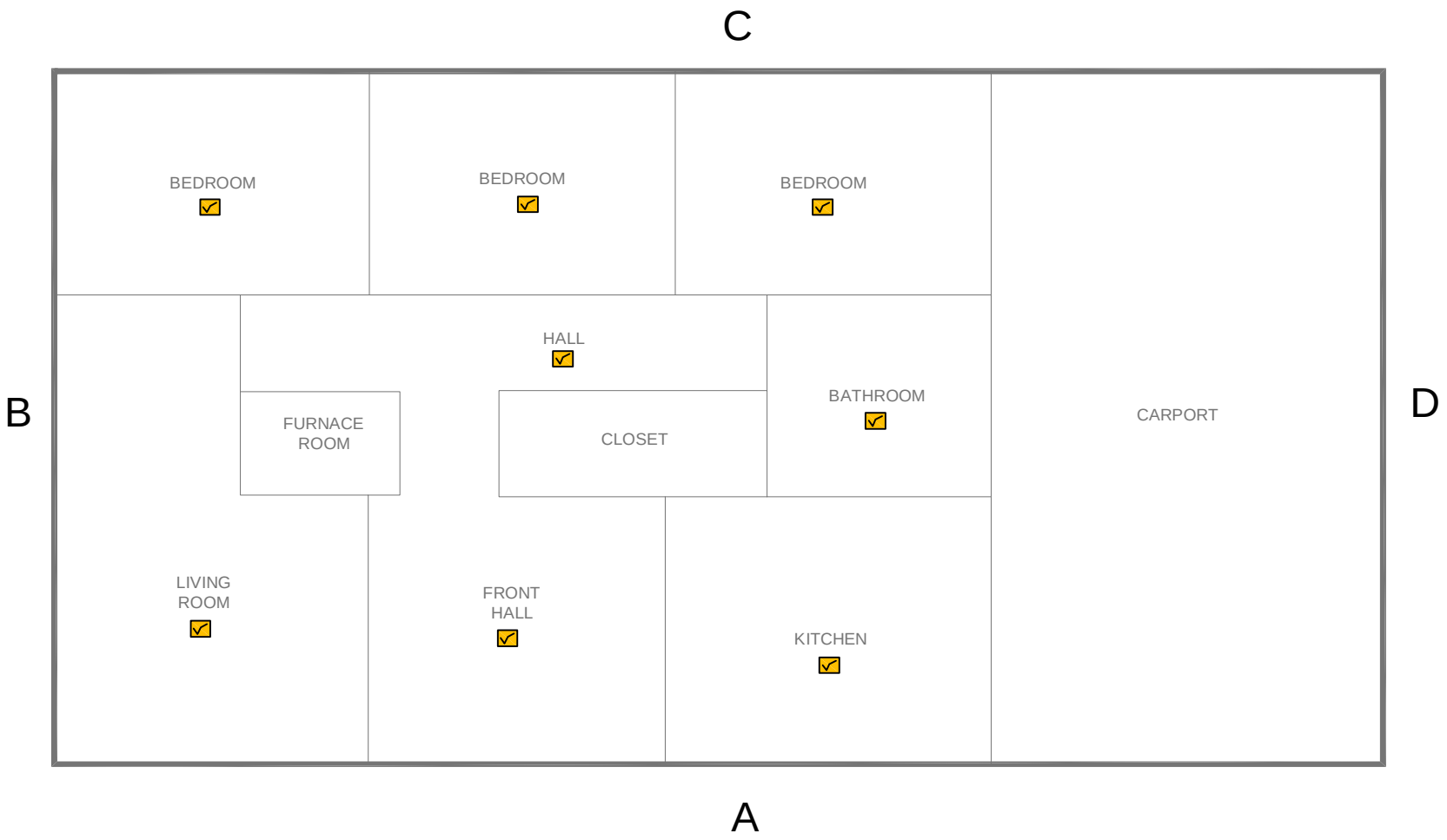

Room assessed for LBP

Notes:

Exterior of the structure was assessed for LBP

Based on XRF analysis, lead-based paint was not detected

NOT TO SCALE

US COAST GUARD HOUSING UNIT
2 LEWIS ROAD
BEDFORD, MA 01730

FIGURE 1
LBP SAMPLING LOCATIONS

United States Coast Guard
U.S. Department of Homeland Security

TETRA TECH

L:\CADD\G\1058\243\CAD\Northeast_ACM_Figures.dwg, 3/12/2015 10:21:35 AM

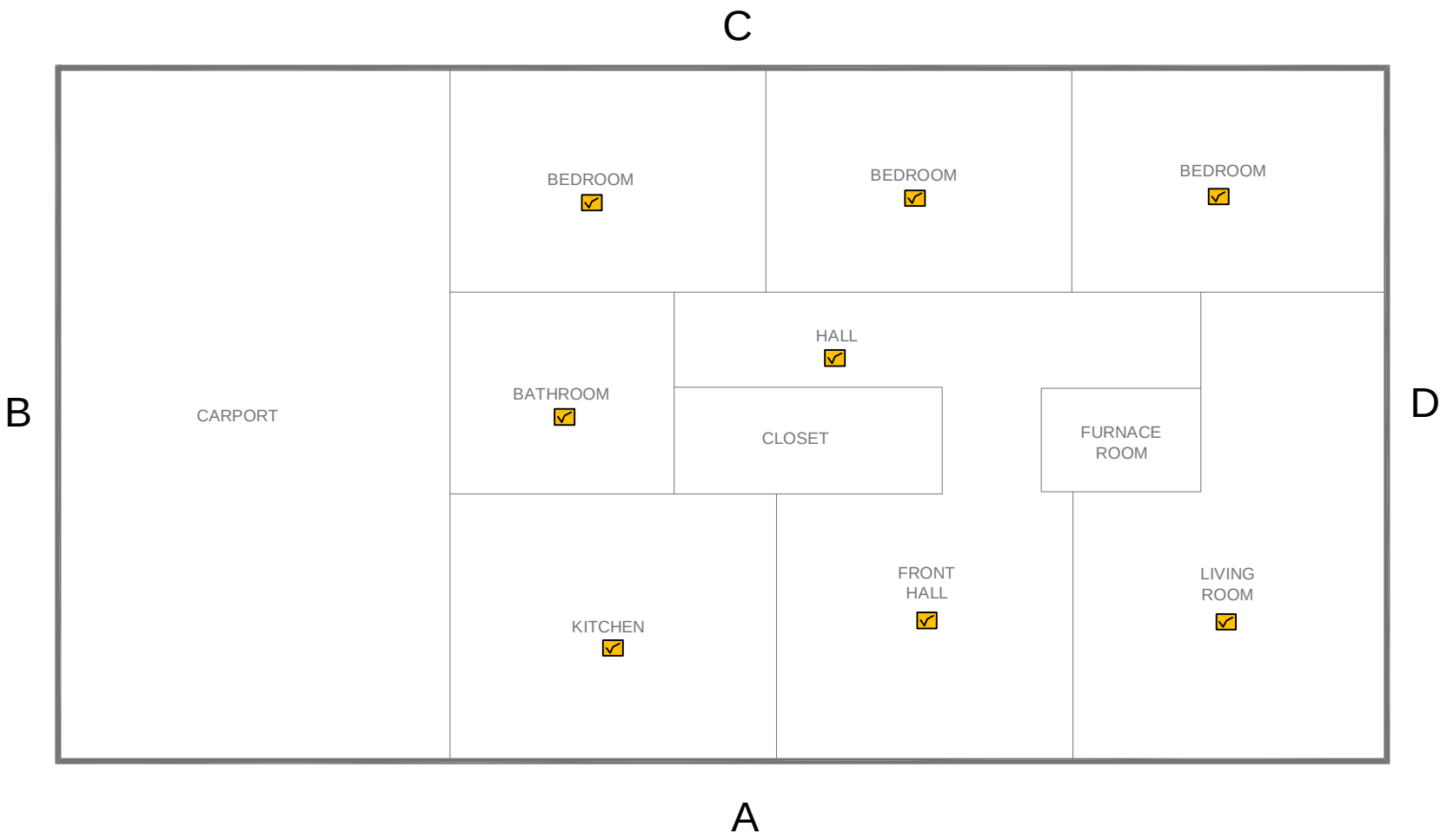

☑ Room assessed for LBP

Notes:

Exterior of the structure was assessed for LBP

Based on XRF analysis, lead-based paint was not detected

NOT TO SCALE

US COAST GUARD HOUSING UNIT
2 MICHELSON LANE
BEDFORD, MA 01730

FIGURE 1
LBP SAMPLING LOCATIONS

United States Coast Guard
U.S. Department of Homeland Security

TETRA TECH

L:\CADD\G\1058\243\CAD\Northeast_ACM_Figures.dwg, 3/12/2015 10:26:27 AM

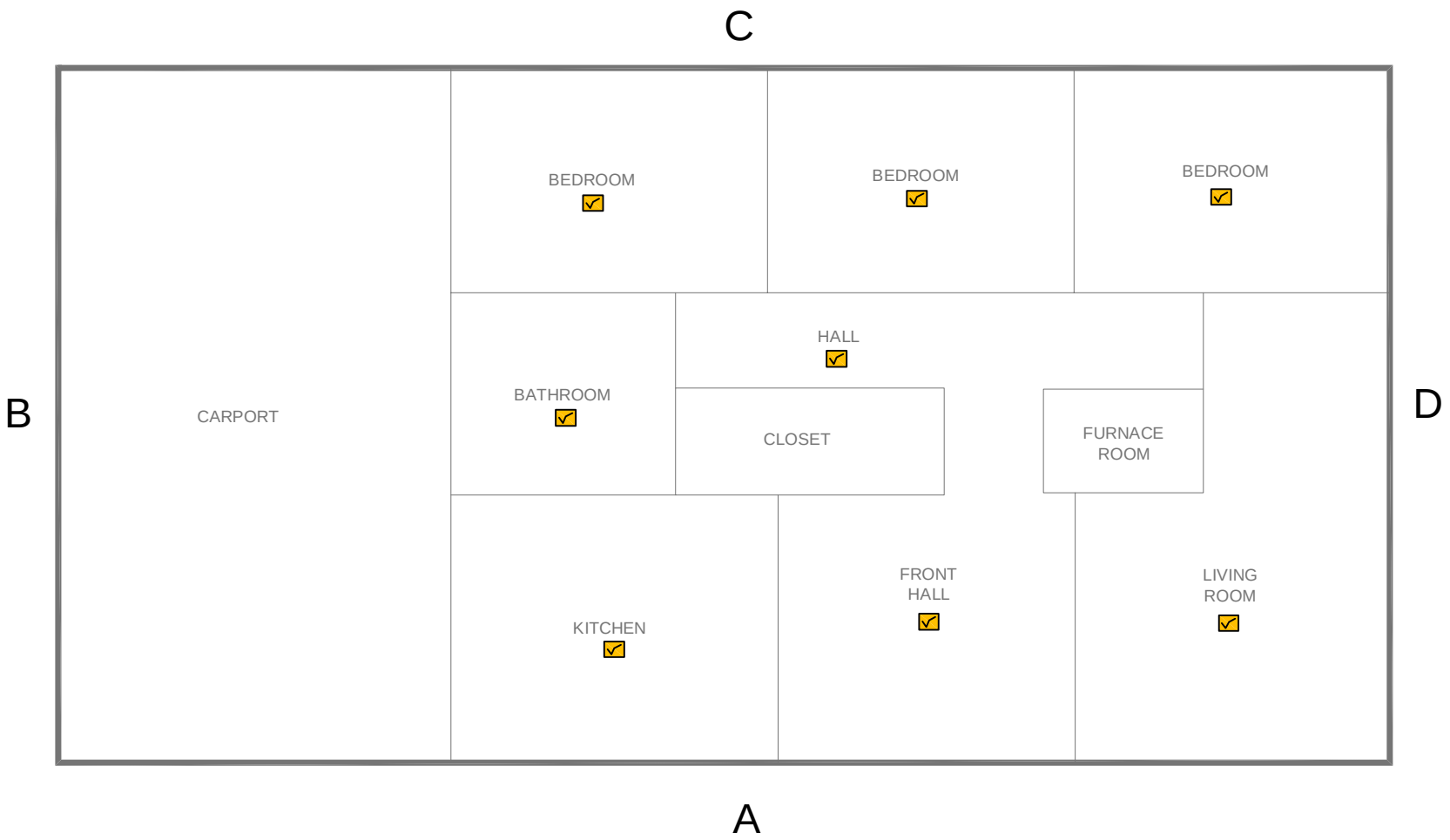

☑ Room assessed for LBP

Notes:

Exterior of the structure was assessed for LBP

Based on XRF analysis, lead-based paint was not detected

NOT TO SCALE

US COAST GUARD HOUSING UNIT
3 LEWIS ROAD
BEDFORD, MA 01730

FIGURE 1
LBP SAMPLING LOCATIONS

United States Coast Guard
U.S. Department of Homeland Security

TETRA TECH

L:\CADD\G\1058\243\CAD\Northeast_ACM_Figures.dwg, 3/12/2015 10:21:49 AM

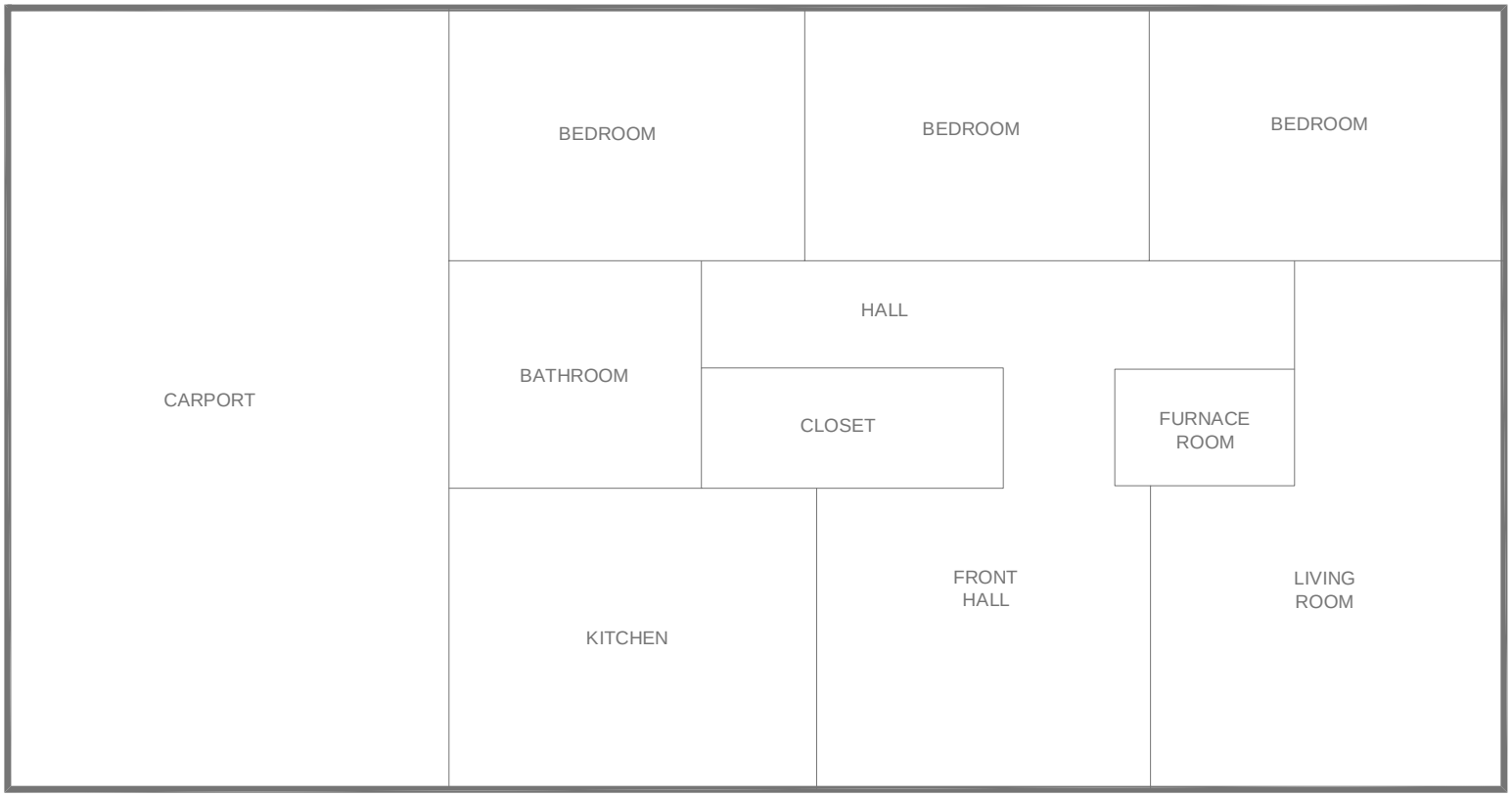

NOTE:

Lead-Based Paint was not inspected/assessed at this location due to health and safety concerns.

NOT TO SCALE

US COAST GUARD HOUSING UNIT
3 MICHELSON LANE
BEDFORD, MA 01730

FIGURE 1
LBP SAMPLING LOCATIONS

United States Coast Guard
U.S. Department of Homeland Security

TETRA TECH

L:\CADD\G\1058\243\CAD\Northeast_ACM_Figures.dwg, 1/16/2015 3:36:49 PM

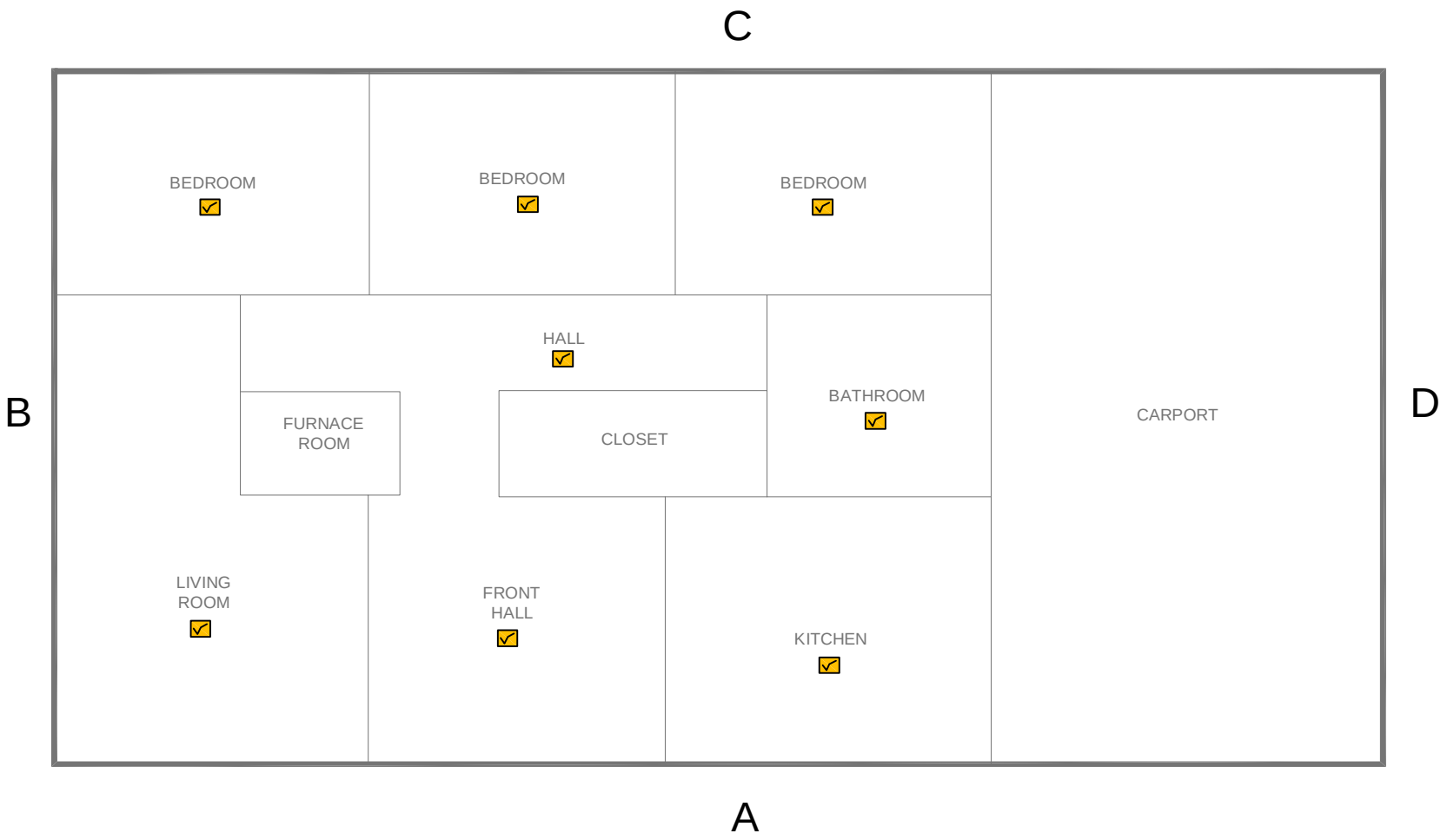

Room assessed for LBP

Notes:

Exterior of the structure was assessed for LBP

Based on XRF analysis, lead-based paint was not detected

NOT TO SCALE

US COAST GUARD HOUSING UNIT
4 LEWIS ROAD
BEDFORD, MA 01730

FIGURE 1
LBP SAMPLING LOCATIONS

United States Coast Guard
U.S. Department of Homeland Security

TETRA TECH

L:\CADD\G\1058\243\CAD\Northeast_ACM_Figures.dwg, 3/12/2015 10:23:30 AM

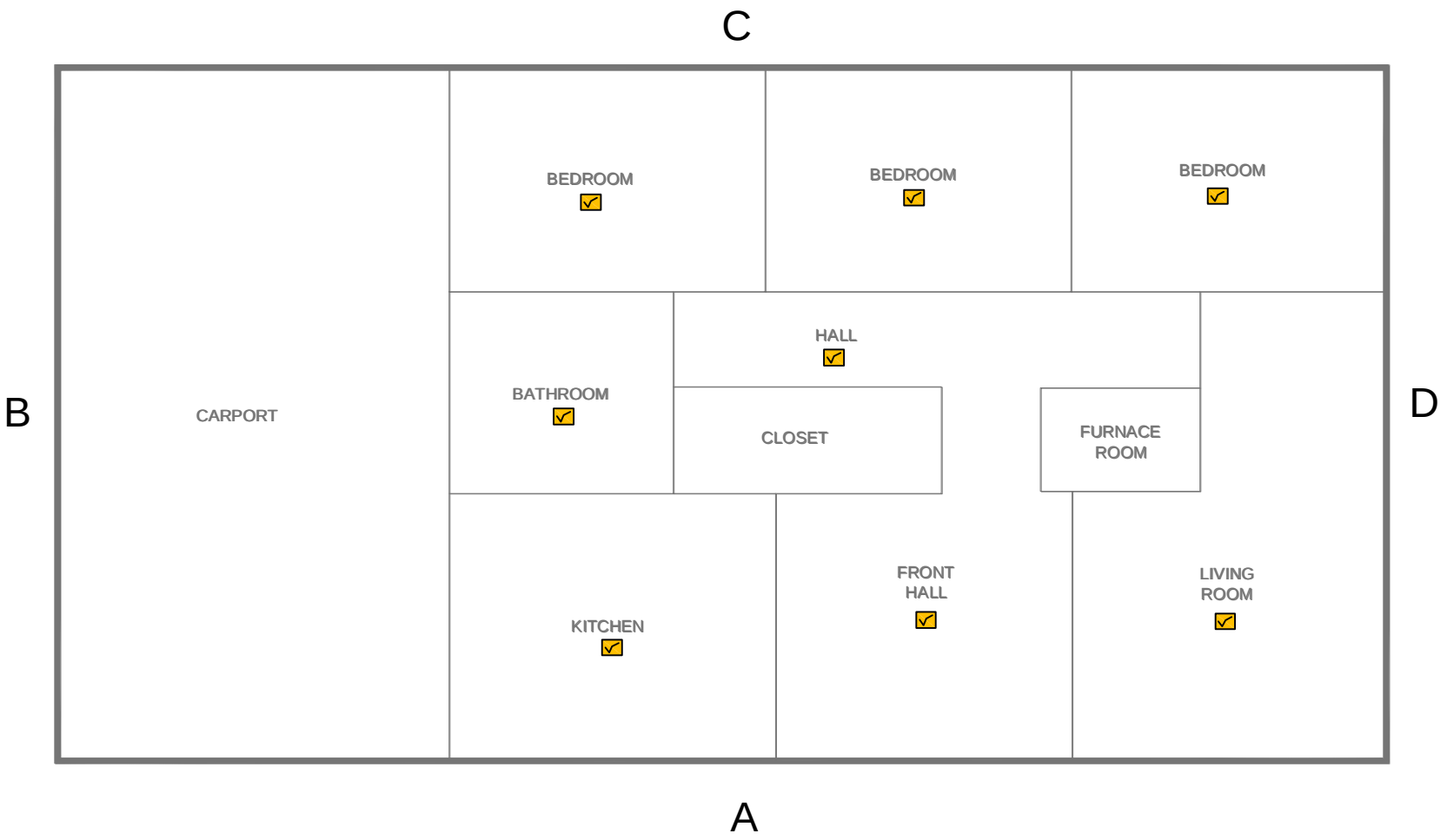

Room assessed for LBP

Notes:

Exterior of the structure was assessed for LBP

Based on XRF analysis, lead-based paint was not detected

NOT TO SCALE

US COAST GUARD HOUSING UNIT
4 MICHELSON LANE
BEDFORD, MA 01730

FIGURE 1
LBP SAMPLING LOCATIONS

United States Coast Guard
U.S. Department of Homeland Security

TETRA TECH

L:\CADD\G\1058\243\CAD\Northeast_ACM_Figures.dwg, 1/16/2015 3:36:49 PM

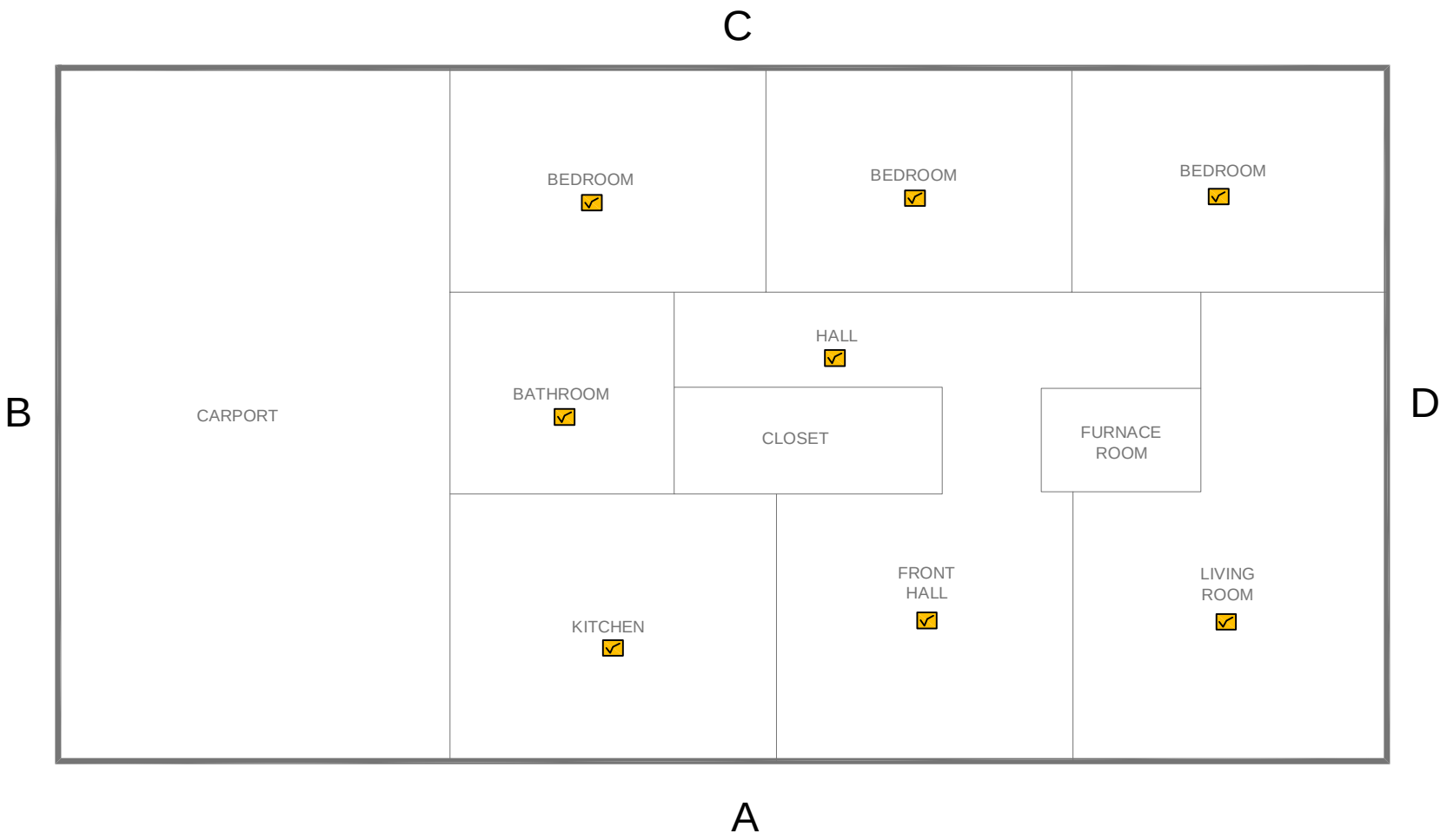

☑ Room assessed for LBP

Notes:

Exterior of the structure was assessed for LBP

Based on XRF analysis, lead-based paint was not detected

NOT TO SCALE

US COAST GUARD HOUSING UNIT
5 MICHELSON LANE
BEDFORD, MA 01730

FIGURE 1
LBP SAMPLING LOCATIONS

United States Coast Guard
U.S. Department of Homeland Security

TETRA TECH

L:\CADD\G\1058\243\CAD\Northeast_ACM_Figures.dwg, 3/12/2015 10:26:44 AM

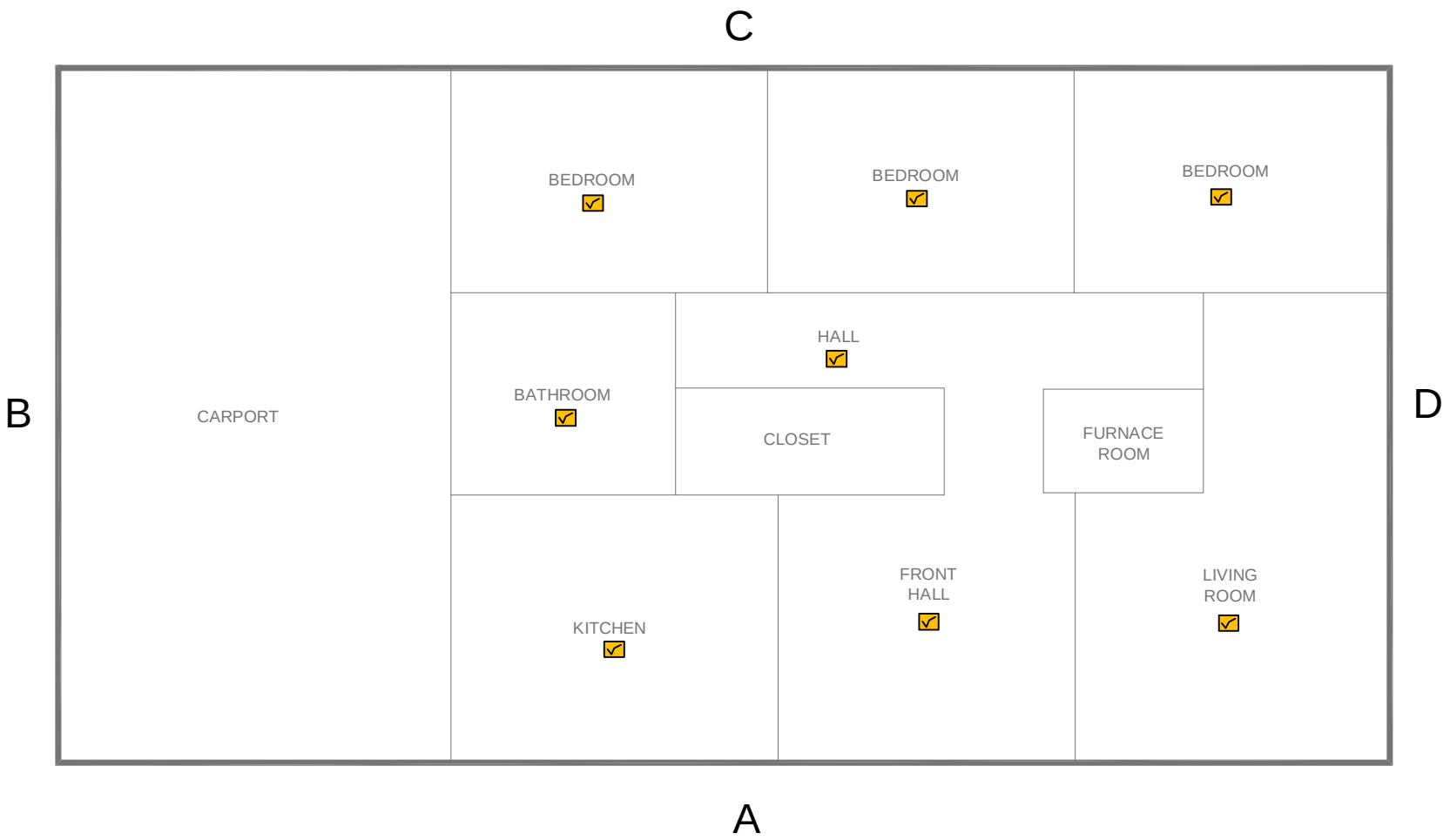

☑ Room assessed for LBP

Notes:

Exterior of the structure was assessed for LBP

Based on XRF analysis, lead-based paint was not detected

NOT TO SCALE

US COAST GUARD HOUSING UNIT
6 LEWIS ROAD
BEDFORD, MA 01730

FIGURE 1
LBP SAMPLING LOCATIONS

United States Coast Guard
U.S. Department of Homeland Security

TETRA TECH

L:\CADD\G\1058\243\CAD\Northeast_ACM_Figures.dwg, 3/12/2015 10:24:34 AM

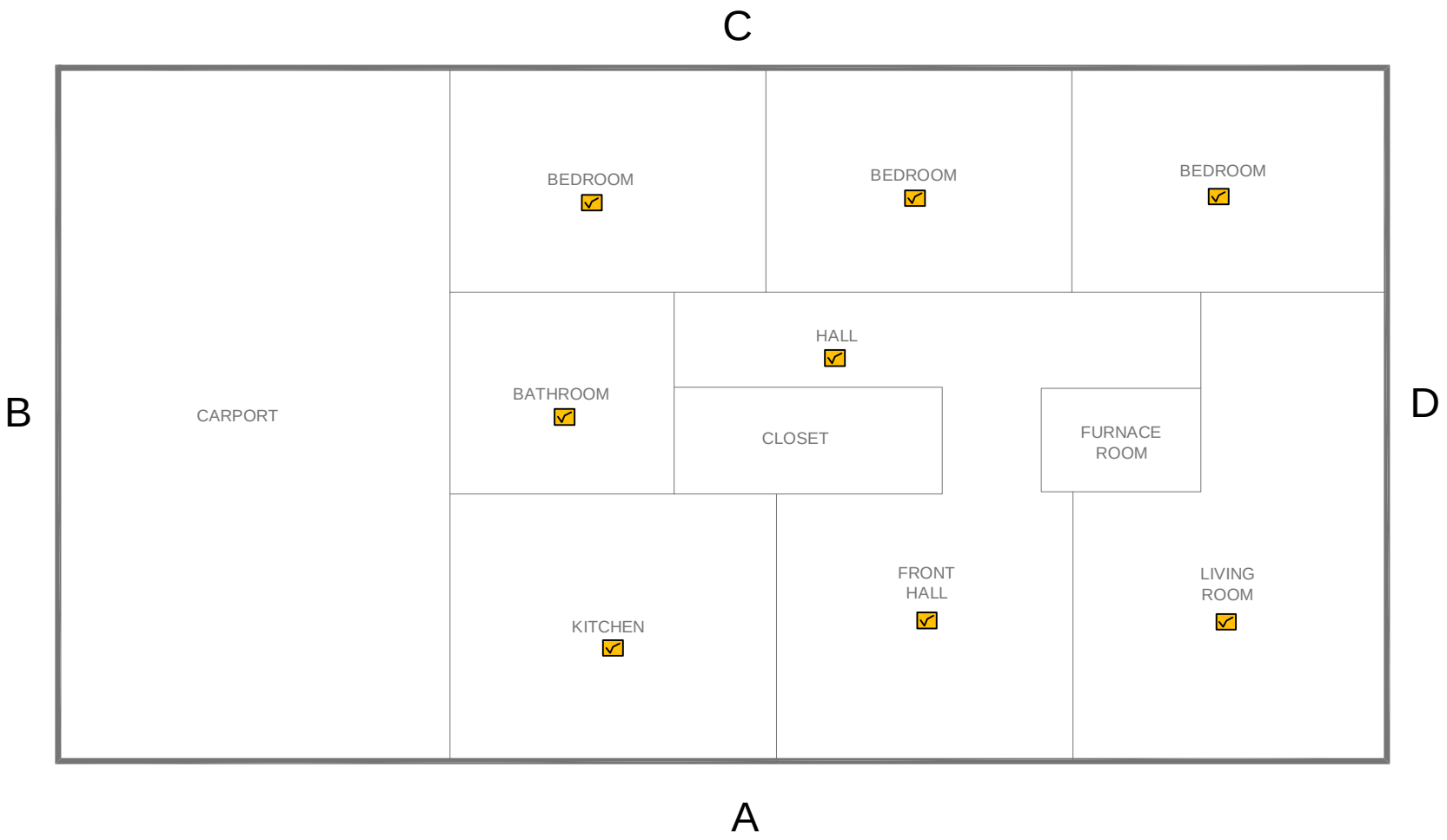

☑ Room assessed for LBP

Notes:

Exterior of the structure was assessed for LBP

Based on XRF analysis, lead-based paint was not detected

NOT TO SCALE

US COAST GUARD HOUSING UNIT
6 MICHELSON LANE
BEDFORD, MA 01730

FIGURE 1
LBP SAMPLING LOCATIONS

United States Coast Guard
U.S. Department of Homeland Security

TETRA TECH

L:\CADD\G\1058\243\CAD\Northeast_ACM_Figures.dwg, 3/12/2015 10:27:09 AM

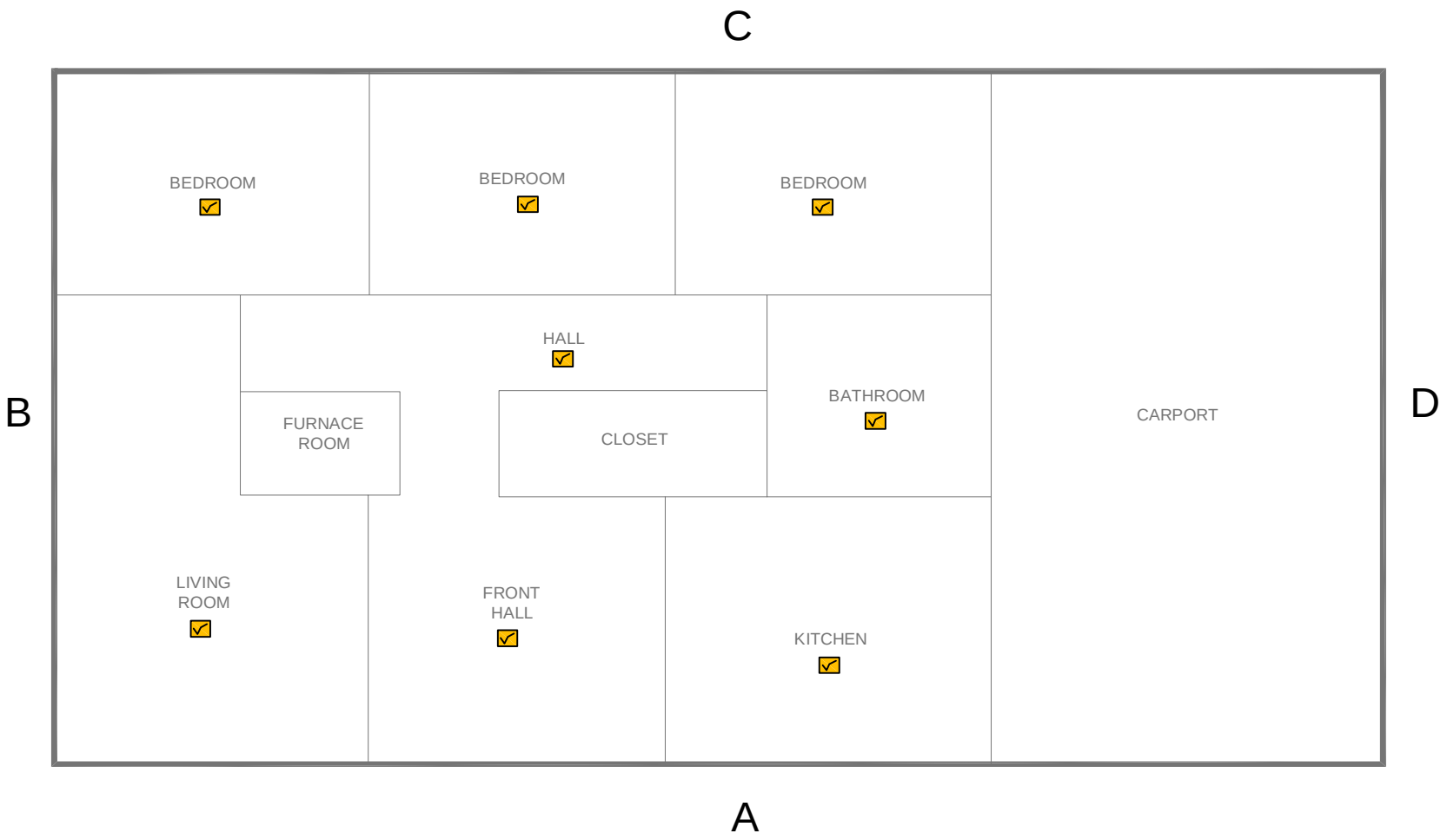

Room assessed for LBP

Notes:

Exterior of the structure was assessed for LBP

Based on XRF analysis, lead-based paint was not detected

NOT TO SCALE

US COAST GUARD HOUSING UNIT
33 PINE HILL ROAD
BEDFORD, MA 01730

FIGURE 1
LBP SAMPLING LOCATIONS

United States Coast Guard
U.S. Department of Homeland Security

TETRA TECH

L:\CADD\G\1058\243\CAD\Northeast_ACM_Figures.dwg, 3/12/2015 10:28:52 AM

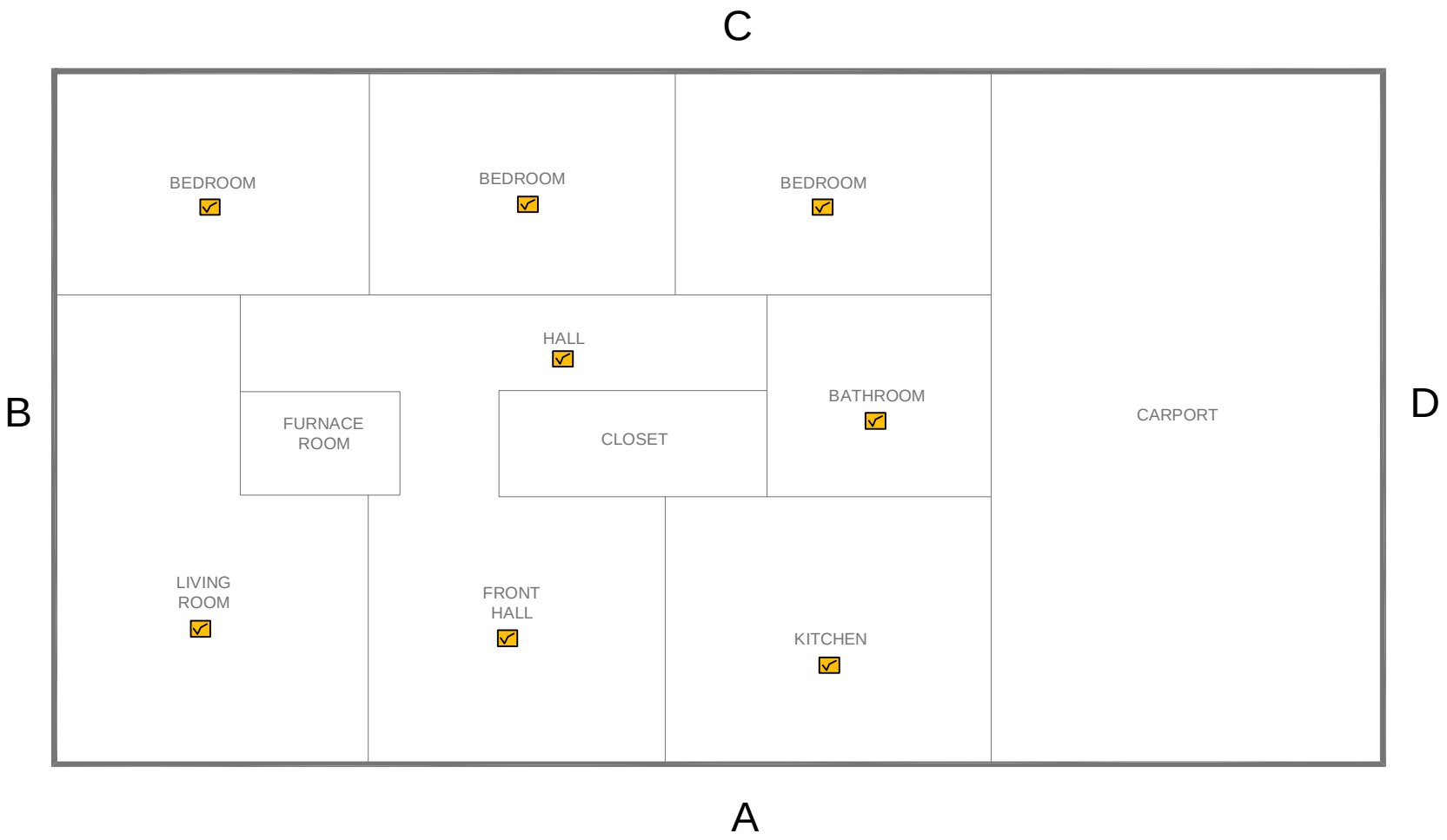

Room assessed for LBP

Notes:

Exterior of the structure was assessed for LBP

Based on XRF analysis, lead-based paint was not detected

NOT TO SCALE

US COAST GUARD HOUSING UNIT
35 PINE HILL ROAD
BEDFORD, MA 01730

FIGURE 1
LBP SAMPLING LOCATIONS

United States Coast Guard
U.S. Department of Homeland Security

TETRA TECH

L:\CADD\G\1058\243\CAD\Northeast_ACM_Figures.dwg, 3/18/2015 2:55:19 PM

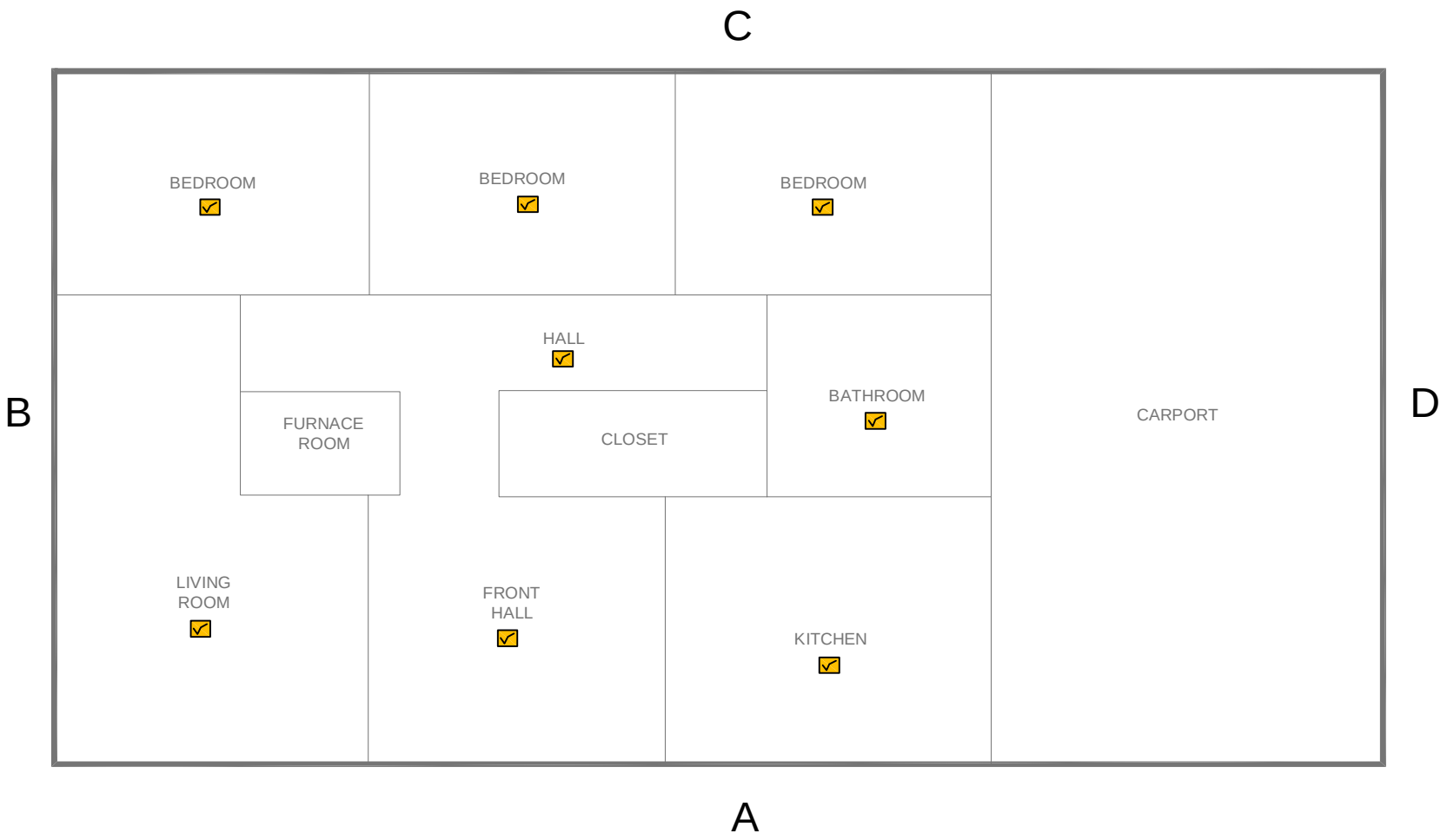

Room assessed for LBP

Notes:

Exterior of the structure was assessed for LBP

Based on XRF analysis, lead-based paint was not detected

NOT TO SCALE

US COAST GUARD HOUSING UNIT
37 PINE HILL ROAD
BEDFORD, MA 01730

FIGURE 1
LBP SAMPLING LOCATIONS

United States Coast Guard
U.S. Department of Homeland Security

TETRA TECH

L:\CADD\G\1058\243\CAD\Northeast_ACM_Figures.dwg, 3/12/2015 10:29:22 AM

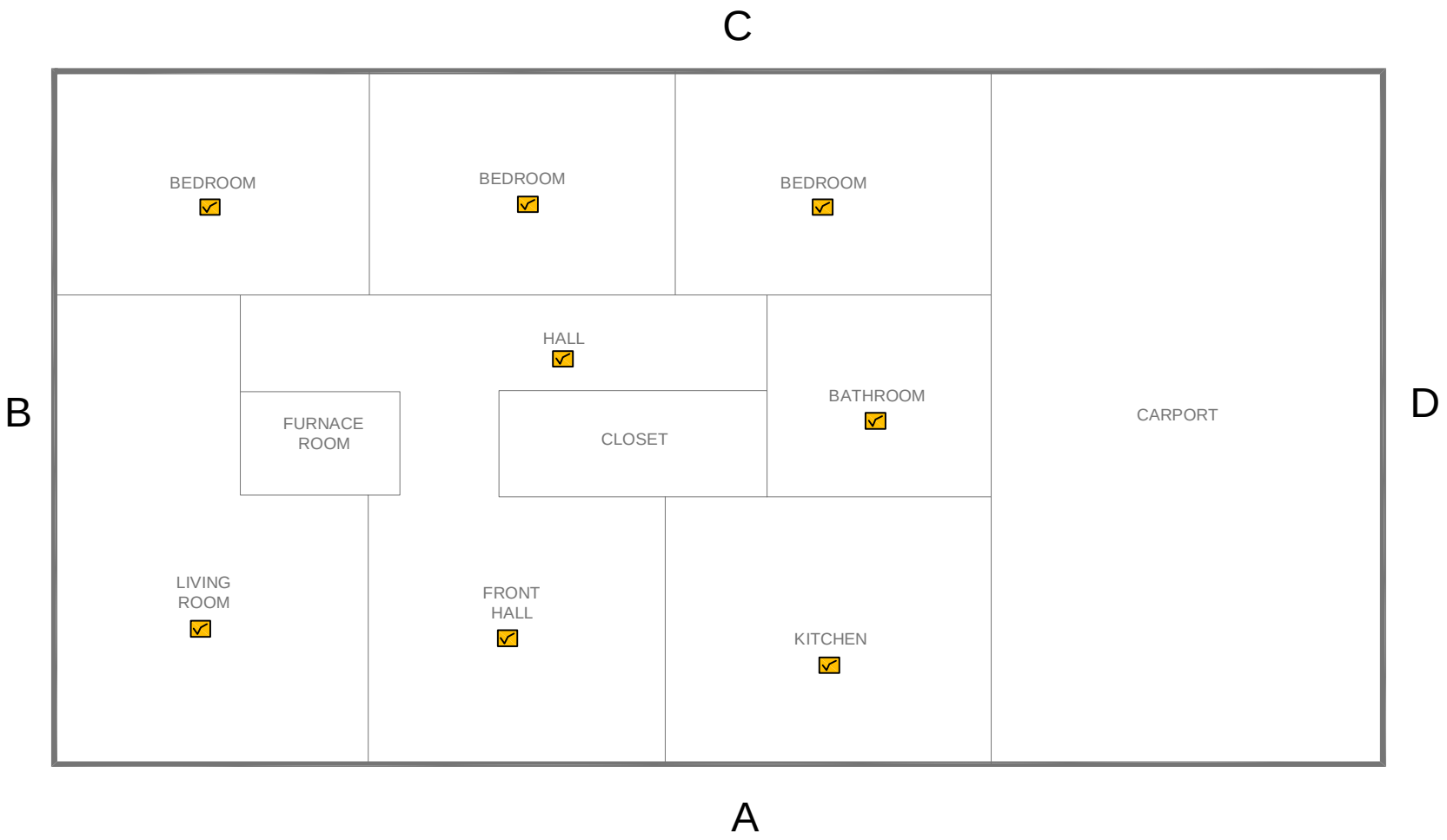

Room assessed for LBP

Notes:

Exterior of the structure was assessed for LBP

Based on XRF analysis, lead-based paint was not detected

NOT TO SCALE

US COAST GUARD HOUSING UNIT
39 PINE HILL ROAD
BEDFORD, MA 01730

FIGURE 1
LBP SAMPLING LOCATIONS

United States Coast Guard
U.S. Department of Homeland Security

TETRA TECH

L:\CADD\G\1058\243\CAD\Northeast_ACM_Figures.dwg, 3/12/2015 10:29:54 AM

ATTACHMENT C:
LBP INSPECTION AND RISK ASSESSMENT RESULTS REPORT

RISK ASSESSMENT AND LEAD INSPECTION REPORT

FOR THE PROPERTY LOCATED AT:

1-6 Lewis Road
Bedford, MA 01730

Prepared For:
United States General Service Administrator
1800 F Street N W, Washington, DC 20405
c/o Tetra Tech: Jimmy Kehs
45610 Woodland Road, Sterling, VA 20166

Report Prepared and Submitted by:

Anthony Jakaitis
Licensed Master Lead Inspector / Risk Assessor *M 2929/R 2929*

Master Lead Paint Inspections
15 Chauncy St
South Weymouth, MA 02190
781-331-1565
Pbinspect2000@yahoo.com

Date of Inspection:
10/15/14

LETTER TO OWNER

Dear Owner:

The purpose of the lead inspection/risk assessment was to determine the existence of lead-based paint and lead-based paint hazards at the subject property including type, severity, and location(s). This report can help Owners develop a plan for eliminating any lead-based paint hazards that were found and aid in establishing an ongoing lead-based paint maintenance and re-evaluation program, if needed.

The lead inspection/risk assessment of the property and structures was conducted using an x-ray fluorescence (XRF) analyzer. Lead-based paint is considered positive or dangerous at 1.0 m/cm2 when tested with an XRF analyzer. Testing for lead-based paint was comprehensive, room-by-room / surface-by-surface, including the exterior. Surfaces tested included window sills, window trim, walls, baseboards, doors, casings, jambs, closet components, floors, ceilings, cabinets and other building related surfaces.

The following report details the results of the investigation.

(1) Heath Effects of Lead Poisoning
(2) Narrative Summary provides the outcome of the inspection process.
(3) Lead-Based Paint Hazard Table: Surfaces with 1.0 m/cm2 or greater that are in deteriorated condition and/or are considered accessible/mouthable.
(4) Lead-Based Paint Table: Surfaces with 1.0 m/cm2 or greater.
(5) XRF Summary Table: Details XRF results
(6) Complete Lead Inspection/Risk Assessment Reports

A copy of this report must be provided to each new lessee (tenant) or purchaser of this property under Federal law (24 CFR part 35 and 40 CFR part 745) before they become obligated under a lease or sales contract. The complete report must also be provided to purchasers and made available to tenants. Landlords (lessors) and sellers are also required to distribute an educational pamphlet approved by the U.S. Environmental Protection Agency (EPA), entitled "Protect Your Family from Lead in Your Home", and include standard warning language in their leases or sales contracts to ensure that parents have the information they need to protect their children from lead-based paint hazards. For more information regarding your obligations under federal lead-based paint regulations, contact 800-424-LEAD (5323).

Sincerely,

Anthony Jakaitis, M 2929/R2929
Master Lead Paint Inspections
617-529-1578

(1) Health Effects of Lead Exposure

Lead is a soft metal, naturally occurring in the Earth's crust. It has been determined, however, that lead has no useful purpose in the human body, and acts as a toxin. It takes the place of essential minerals such as calcium, potassium, and iron, which are vital to the construction and repair of bones, organs and blood. Lead exposures are a major health concern, especially in young children under the age of six.

Children, due to their smaller body mass and higher metabolism, are affected by lead exposures much more severely than adults. They ingest lead through daily hand-to-mouth activities and may develop severe attention deficit disorders, irreversible brain injury, learning disabilities and aggressive behaviors. The symptoms of lead poisoning often mimic other afflictions such as flu, colic or general malaise. It is important to have young children's blood tested for lead burden.

Sources of Lead Poisoning

Since lead is ingested by routine daily activities such as eating, playing and working, it is important to understand the sources of lead exposures. The most common places to find lead in a household setting are the interior and exterior paint, and contaminated dust or soil. Lead-based paint is most hazardous when it is chipping, peeling, cracking, or chalking; or applied to friction surfaces of components such as doors, windows, and floors. The abrasive action of painted surfaces rubbing together causes lead-containing paints to be ground into a fine dust. Lead dust can also be created from decaying vinyl mini blinds. Lead dust then settles on furniture, play area floors, and children's toys, where children are exposed during regular activities.

Several other sources of lead in the home include lead dust brought into the home from occupational exposures, water pipes, fixtures and soldered joints; decorative china, "leaded" crystal, fishing lures and sinkers, firearms ammunition, wine bottles and cosmetics. Some hobbies may also contribute to lead contamination within the home. Exposures to all sources of lead should be minimized or eliminated.

Methods to Reduce Exposure the Lead Hazards

The simplest and often most effective way to reduce lead exposures is through regular washing of hands, toys, and horizontal surfaces in the home with a liquid hand soap or dish soap and water. It is highly recommended that disposable cleaning materials be used to wash surfaces, so as not to re-contaminate them with a used mop or cloth.

Other ways of reducing lead hazards within the home include taking shoes off before entering living areas, letting water run prior to drinking or cooking, covering exposed soil with plant materials, and vacuuming with a High Efficiency Particulate Air (HEPA) filtered vacuum.

(2) Narrative Summary

This summary is to confirm that Master Lead Paint Inspections, inspected your property located at **1, 2, 3, 4 & 6 Lewis Road**, and relevant common areas, in the city or town of **Bedford, MA 01730**, for dangerous levels of lead/lead-based paint and determined that there were no violations/hazards. The inspection was conducted on **October 15, 2014.**

1 Lewis Road, Bedford, MA 01730: No Lead Hazards Found
2 Lewis Road, Bedford, MA 01730: No Lead Hazards Found
3 Lewis Road, Bedford, MA 01730: No Lead Hazards Found
4 Lewis Road, Bedford, MA 01730: No Lead Hazards Found
6 Lewis Road, Bedford, MA 01730: No Lead Hazards Found

(3) Lead-Based Paint Hazards and Available Control Options

The following items describe the existing lead-based paint hazards identified at **1, 2, 3, 4 & 6 Lewis Road, Bedford, MA 01730.** They are listed in priority order i.e. what hazards should be addressed first. Each hazard also has corresponding options for corrective actions known as ***abatement*** (long term) and ***interim control*** (shorter term) solutions. The owner or owner's representative must select the most appropriate and affordable solution to address each of the identified hazards. Please note that these hazards may become more severe over time and additional hazards may be created with changing conditions at this property.

LOCATION	COMPONENT	LEVEL OF SEVERITY	ABATEMENT OPTIONS	INTERIM CONTROL OPTIONS
None	None	NA	NA	NA

NOTE – All contractors performing ***abatement activities*** are required to be licensed by the State Massachusetts.

Level of Severity: 1 – most sever 2 – very severe 3 – somewhat severe

(4) Positive XRF Readings

This table identifies all of the painted surfaces that tested positive for lead-based paint (1.0 m/cm2 or greater). The paint condition at the time of testing was determined to intact. Deteriorated paint conditions represent a lead-based paint hazard. Lead-based paint determined to be intact at the time of testing may become a hazard in the future and therefore require routine monitoring. Use lead safe work practices every time a lead-based painted surface is disturbed.

1 Lewis Road, Bedford, MA 01730: No Lead-Based Paint Found
2 Lewis Road, Bedford, MA 01730: No Lead-Based Paint Found
3 Lewis Road, Bedford, MA 01730: No Lead-Based Paint Found
4 Lewis Road, Bedford, MA 01730: No Lead-Based Paint Found
5 Lewis Road, Bedford, MA 01730: No Lead-Based Paint Found
6 Lewis Road, Bedford, MA 01730: No Lead-Based Paint Found

XRF Readings 1.0 m/cm2 or greater
(Model RMD LPA-1 Serial #1462)

1 thru 6 Lewis Road
Bedford, MA 01730

Date of testing 10/15/14

Property Address	Room	Side	Component	Condition	Substrate	Lead
None	NA	NA	NA	NA	NA	NA

(5) XRF Analysis & Floor Plan

The instrument used for this Risk Assessment was an X-ray fluorescence unit (XRF) manufactured by (Name of Manufacturer) serial number RMD LPA-1 1462.

Floor Diagram

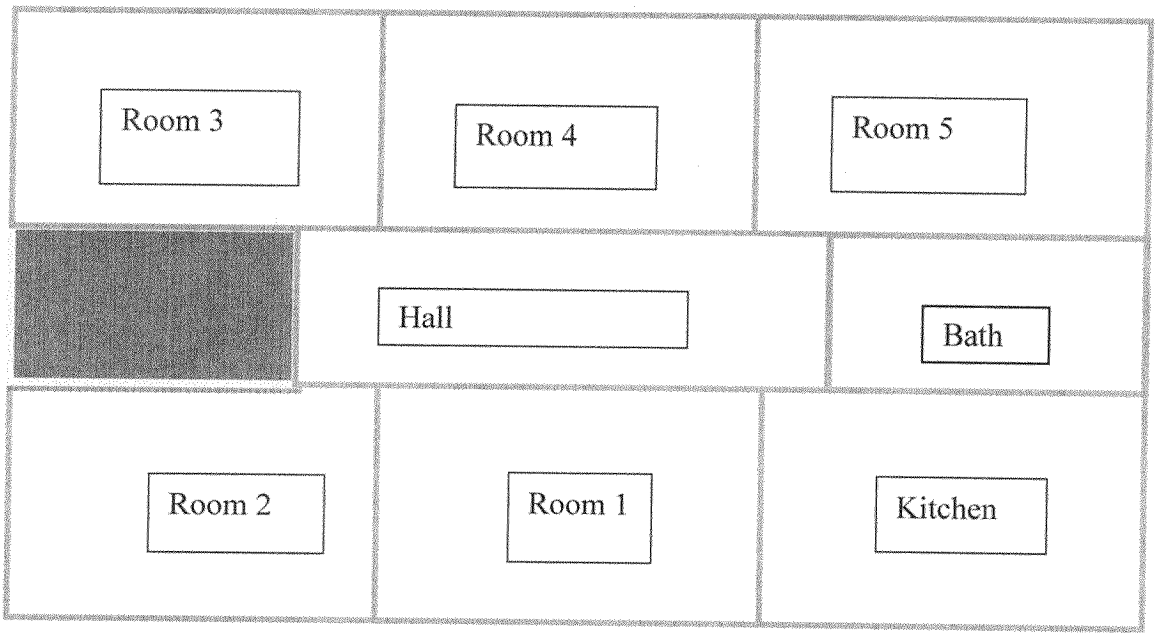

1 thru 6 Lewis Road
Bedford, MA 01730

XRF Readings

(Model _LPA-1____ Serial #1462

Lead Inspection / Risk Assessment Report

Anthony Jakaitis
Master Lead Paint Inspector
PO BOX 400, South Weymouth, MA 02190
(781) 331-1565

St.#	Street Name	Street Type	Unit
1	Lewis	Rd	

City	Zip Code
Bedford	01730

Owners Name: United States Coast Guard c/o Tetra Tech
Owner Address: 45610 Woodland Road, Sterling, VA 20166
Contact Information: Jimmy Kehs
Client Name (if different from owner):
Client Address:

Number of Rooms in Unit 7
Property Type:
- [x] Single Family
- [ ] Multi Family # of Units
- [ ] Condominium # of Units
- [ ] Day Care [ ] Other

Key	Legend Column
COV	Covered
VB	Vinyl Baseboard
MET	Metal
VR	Vinyl Rep. Window
MR	Metal Rep. Window
NA	Not Accessible
NC	No Coating
Tile	Tile (testing suggested)
DC	Dropped Ceiling

Key	Treatment Method	Key	Treatment Method
CAP	Capped	SCR	Scraped
COV	Covered	DIP	Dipped
ENC	Encapsulated	REM	Removed
MI	Made Intact	REP	Replaced
PRE	Prepared for Enc.	REV	Reversed
VR/MR	Vinyl/Metal Rep Window	INT	Intact
SFR	Storm Frame Removed		
[/]	Component Does Not Exist		

Laundry in Basement? [ ] Yes [x] No
Finished Space in Basement [ ] Yes [x] No

Testing Method Used

Na_2S Expiration Date:
X-Ray Fluorescence
Model: RMD Serial # 1222

Comments / Notes:

Floor# 1 (level within building of unit being inspected)

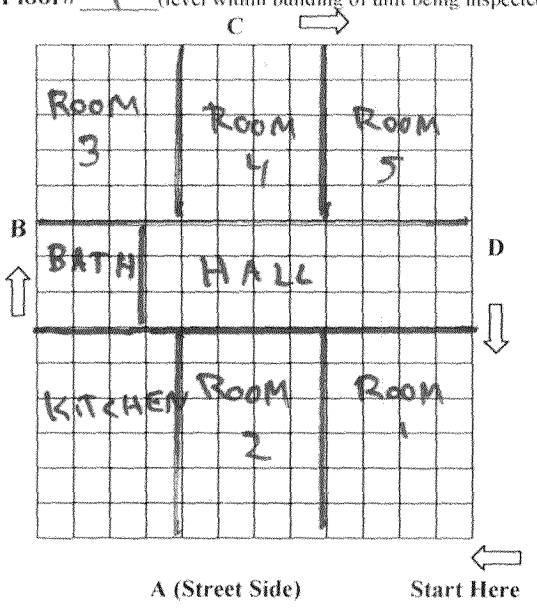

Floor#

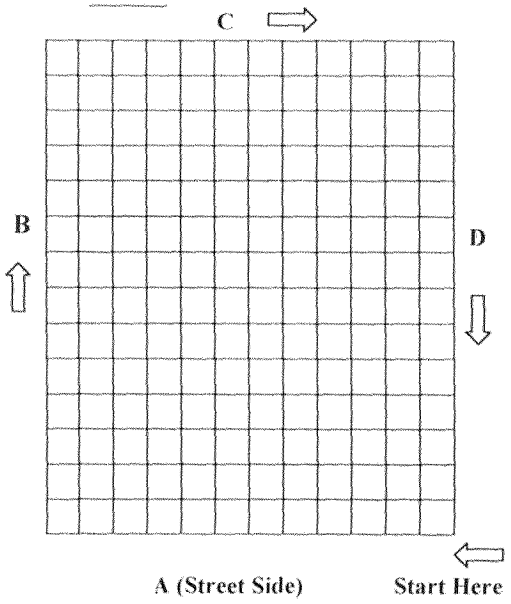

Property Diagram / Unit Labels

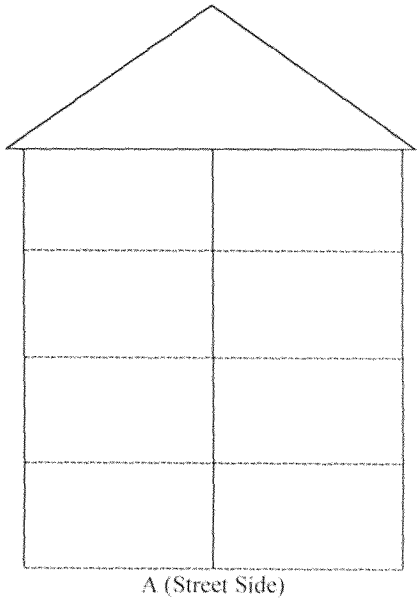

Pb (lead) equal to or greater than 1.0 m/cm^2 with x-ray fluorescence or positive with Na_2S is **Dangerous.**

XRF Calibration Recorded In Log Book	[x]	✓ - Check off when complete
Address verified through USPS	[x]	✓ - Check off when complete
Research on Lead Related History for Address	[x]	✓ - Check off when complete

David McDonell	I 3776	David McDonell	10/14/2014
	License #	Signature	

INSPECTION HISTORY

Determination		Inspector Name:	Lic#	Signature
Lead Hazards?	Y / N			
Comprehensive Initial Inspection 101414 — Lead Hazards?	Y / N	David McDonnell	3776	David McDonnell
Comp Initial w/Partial PCAD — Lead Hazards?	Y / N			
Addendum (add-on to Initial Inspection) — Lead Hazards?	Y / N			
Addendum as Full Insp. (Lost Docs) — Lead Hazards?	Y / N			
Walk Through for Ed/Consultation				

REINSPECTION HISTORY

		Inspector Name:	Lic#	Signature
Visual Portion of Reocc. Reinspection	P / F			
Visual Portion of Reocc. Reinspection	P / F			
Dust Taken for Reocc. Reinspection	P / F			
Dust Taken for Reocc. Reinspection	P / F			
Visual Portion of Final Reinspection	P / F			
Visual Portion of Final Reinspection	P / F			
Dust Taken for Final Reinsp. (No Reocc.)	P / F			
Dust Taken for Final Reinsp. (No Reocc.)	P / F			

INTERIM CONTROL

		R.A. Name:	Lic#	Signature
Risk Assessment — Urgent Pb. Hazards?	Y / N			
Dust Taken for Risk Assessment	P / F			
Visual Portion of Reinspection for Interim Control	P / F			
Dust Taken for Risk Assessment Reinsp.	P / F			
Visual Portion of Reinspection for Interim Control	P / F			
Dust Taken for Risk Assessment Reinsp.	P / F			
Risk Assessment Recertification — Urgent Pb. Hazards?	Y / N			
Dust Taken for RA Recertification	P / F			

POST COMPLIANCE ASSESSMENT DETERMINATIONS

		Inspector Name:	Lic#	Signature
PCAD — Lead Hazards?	Y / N			
Full Inspection Acting as PCAD — Lead Hazards?	Y / N			
Visual Portion of PCAD Reinspection	P / F			
Dust Taken for PCAD Reinspection	P / F			
Dust Taken for PCAD Reinspection	P / F			

REOCCUPANCY CERTIFICATE HISTORY

Certificate of Reoccupancy
Only after High/Mod Risk (# rooms rule)
Inspector Name:_____, Lic#_____
Signature_____

Certificate of Reoccupancy
Only after High/Mod Risk (# rooms rule)
Inspector Name:_____, Lic#_____
Signature_____

Certificate of Reoccupancy
Only after High/Mod Risk (# rooms rule)
Inspector Name:_____, Lic#_____
Signature_____

COMPLIANCE HISTORY

Letter of Full Initial Compliance
No prior history/ No signs of UD
Inspector Name:_____, Lic#
Signature_____

Letter of Interim Control
No prior Comp. Expires in 1 yr.
Inspector Name:_____, Lic#_____
Signature_____

Recertification of Interim Control
Expires 2 yrs from original Interim Control
Inspector Name:_____, Lic#_____
Signature_____

Letter of Full Deleading Compliance
Dust wipes if No Reocc.
Inspector Name:_____, Lic#_____
Signature_____

Certificate of Maintained Compliance
No Work= No Dust Work = 7 Dust
Inspector Name:_____, Lic#_____
Signature_____

Certificate of Restored Compliance
Dust wipes and auth. people
Inspector Name:_____, Lic#_____
Signature_____

COMPLIANCE HISTORY (CONT.)

Certificate of Maintained Compliance
No Work= No Dust Work = 7 Dust
Inspector Name:_____, Lic#_____
Signature_____

Certificate of Restored Compliance
Dust wipes and auth. people
Inspector Name:_____, Lic#_____
Signature_____

Certificate of Maintained Compliance
No Work= No Dust Work = 7 Dust
Inspector Name:_____, Lic#_____
Signature_____

Certificate of Restored Compliance
Dust wipes and auth. people
Inspector Name:_____, Lic#_____
Signature_____

OTHER HISTORY: WAIVERS/UD/EPA RRP

Approved CLPPP Waiver
Attach to Comp Docs
CLPPP Insp. Name:_____, Lic#_____
Signature_____

Approved CLPPP Waiver
Attach to Comp Docs
CLPPP Insp. Name:_____, Lic#_____
Signature_____

UD / DES Visual Reinspection
No LOC Issued
P F
Inspector Name:_____, Lic#_____
Signature_____

UD / DES Visual Reinspection
No LOC Issued
P F
Inspector Name:_____, Lic#_____
Signature_____

UD / DES Dust Taken
No LOC Issued
P F
Inspector Name:_____, Lic#_____
Signature_____

UD/DES Dust Taken
No LOC Issued
P F
Inspector Name:_____, Lic#_____
Signature_____

EXPLANATION OF LEAD INSPECTION / RISK ASSESSMENT REPORT FORM COLUMNS

This page provides general information needed to understand the lead inspection/risk assessment report. However, you should speak with the inspector/risk assessor before you start to do any work on your home.

SIDE Refers to A, B, C, or D side of the building or room. See the diagram on the cover sheet. The "A" side of the building or room is the side facing the street that gives the property its address (usually, it is the front of the building). Keeping your back to this street, from the "A" side move clockwise to the "B" side on your left, the "C" side opposite you, and the "D" side to the right. Numbering is from left to right.

LOCATION/ SURFACE Refers to the building component(s) being tested. Some surfaces may be made up of more than one part. For example, "Baseboard" may refer to four separate pieces of wood (one on each wall), but is still considered one surface.

LEAD The actual lead result. Each surface tested must have a result recorded in the "Lead" column.

- A number shows that the surface was tested with an XRF analyzer. A number (or average number) equal to or greater than 1.0 mg/cm^2 is a dangerous level of lead.
- A "pos" or "neg" shows that the surface was tested with sodium sulfide. "Pos" means that there is a dangerous level of lead.
- "N/A" means that the inspector was not able to test the surface. Unless the owner can get a sample to test, the inspector must assume the surface contains lead and require it to be deleaded, if necessary.
- "MET" or "MR" means that a metal surface was not tested and only needs to be intact, even if it is a leaded surface. However, metal handrails, metal window sills, and metal railing caps, need to be deleaded if they test equal to or greater than 1.0 mg/cm^2, or is marked "N/A."
- For key to abbreviations like "COV", "VB", "VR" or "MR", "NC", "Tile", "DC", see the cover page.
- When a component box is slashed and there are test results above and below the diagonal line, the result on the "bottom" represents results below 5 ft. and the "top" result indicates the test result above 5 ft.

TYPE OF HAZARD Not all lead paint must be deleaded. This column tells you IF and WHY a surface needs deleading. The deleading standards below may not apply for Interim Controls. Speak to your risk assessor for more information.

- "M/I" circled means that the surface is a moveable/impacted surface and must be deleaded in its entirety.
- "SF" circled indicates that there is a storm frame present which requires the blind stop and exterior sill be deleaded as interior moveable / impacted surfaces.
- "A/M" circled means that the surface is "accessible mouthable" and must be deleaded to a minimum of five feet high, four inches in from the edge or corner.
- "L" circled means that the surface is loose and must, at minimum, be made intact.
- If more than one choice is circled, the rules for deleading may change depending upon what method of deleading you choose. Speak to the inspector for more information.
- "N/A" means the inspector was unable to determine if the surface was a lead hazard. The person doing the deleading must check this surface and follow all the rules for deleading. Speak to the inspector for more information.
- If nothing is circled in the column, then it is likely the surface does not need deleading. Speak to the inspector for more information. Remember, this does not mean the entire surface is lead free, it just does not require deleading in its current condition.

URG HAZ? This column is only completed during a risk assessment. A risk assessment is an evaluation of a home's suitability for Interim Control. **Only a licensed risk assessor can do a risk assessment, not all inspectors are risk assessors.** If "Y" is circled, then this surface is considered an "Urgent Lead Hazard" and some type of deleading work is required to qualify for Interim Control.

IC DATE The date the licensed risk assessor determines the surface meets the standards for Interim Control.

IC METH The deleading method or structural repair done to qualify the surface for Interim Control. Refer to the deleading codes key on the cover page.

DELEAD DATE The date that the lead inspector reinspects the surface and finds that it has been successfully brought back into compliance.

DELEAD METH The method used to bring a surface into full compliance. Refer to codes in the Key on the cover page of the PCAD

EXCLUDED SURFACES The amount of loose paint on a surface as measured by the lead inspector. "N/A" means that the inspector was not able to measure the loose paint, but has determined it is more than the cut-off for moderate risk making intact.

David McDonnell 3776 David McDonnell 10/14/14 Page 5 of 9

Inspector (print) Lic # Signature Date

Risk Assessor (print) Lic # Signature Date

Address of Property: 1 Lewis Rd Apt # City Bedford

ROOM # 1

SIDE	LOCATION/ SURFACE	LEAD	TYPE OF HAZARD	URG HAZ?	IC DATE	IC METH	DELEAD DATE	DELEAD METH
A B C D	Up Walls	0.0	A/M L N/A	Y				
A B C D	Low Walls	/	A/M L N/A	Y				
A B C D	Baseboards	0.2	A/M L N/A	Y				
A B C D	Chair Rail	/	A/M L N/A	Y				
A B C D	Radiator	0.4	A/M L N/A	Y				
-	Floor	Cov	A/M L N/A	Y				
-	Ceiling	0.1	A/M L N/A	Y				
A B	Door	0.2	A/M L N/A	Y				
C D	Door Casing	0.1	A/M L N/A	Y				
1 2	Door Jamb	0.3	A/M L N/A	Y				
3 4	Threshold	/	A/M L N/A	Y				
A B	Door	/	A/M L N/A	Y				
C D	Door Casing		A/M L N/A	Y				
1 2	Door Jamb		A/M L N/A	Y				
3 4	Threshold		A/M L N/A	Y				
A B	Door	/	A/M L N/A	Y				
C D	Door Casing		A/M L N/A	Y				
1 2	Door Jamb		A/M L N/A	Y				
3 4	Threshold		A/M L N/A	Y				
A B	Door	/	A/M L N/A	Y				
C D	Door Casing		A/M L N/A	Y				
1 2	Door Jamb		A/M L N/A	Y				
3 4	Threshold		A/M L N/A	Y				
A	Closet Door	0.2	A/M L N/A	Y				
B	Cl Casing	0.2	A/M L N/A	Y				
C	Closet Jamb	0.1	A/M L N/A	Y				
D	Closet Walls	0.1	A/M L N/A	Y				
	Cl Baseboard	0.1	A/M L N/A	Y				
1	Closet Pole	0.3	A/M L N/A	Y				
2	Closet Shelf	0.3	A/M L N/A	Y				
3	Cl Supports	0.2	A/M L N/A	Y				
4	Closet Floor	Cov	A/M L N/A	Y				
	Closet Ceiling	0.1	A/M L N/A	Y				

COMMENTS / STRUCTURAL DEFECTS:

SIDE	LOCATION/ SURFACE	LEAD	TYPE OF HAZARD	URG HAZ?	IC DATE	IC METH	DELEAD DATE	DELEAD METH
A	Window Sill	V.R	M/I A/M L N/A	Y				
B	Win Apron	0.2	A/M L N/A	Y				
C	Win Casing	0.1	A/M L N/A	Y				
D	Header Stop	0.2	M/I A/M L N/A	Y				
	Int Stops		M/I A/M L N/A	Y				
1	Win Int Sash	V.R	M/I A/M L N/A	Y				
2	Exterior Sill	VR	M/I SF L N/A	Y				
3	Part Bead	VR	M/I L N/A	Y				
4	Blind Stop	/	M/I SF L N/A	Y				
	Win Ext Sash	VR	M/I L N/A	Y				
A	Window Sill	/	M/I A/M L N/A	Y				
B	Win Apron	0.3	A/M L N/A	Y				
C	Win Casing	0.4	A/M L N/A	Y				
D	Header Stop	0.2	M/I A/M L N/A	Y				
	Int Stops	/	M/I A/M L N/A	Y				
1	Win Int Sash	V.R	M/I A/M L N/A	Y				
2	Exterior Sill	V.R	M/I SF L N/A	Y				
3	Part Bead	V.R	M/I L N/A	Y				
4	Blind Stop	/	M/I SF L N/A	Y				
	Win Ext Sash	V.R	M/I L N/A	Y				
A	Window Sill	.	M/I A/M L N/A	Y				
B	Win Apron		A/M L N/A	Y				
C	Win Casing	.	A/M L N/A	Y				
D	Header Stop	.	M/I A/M L N/A	Y				
	Int Stops	.	M/I A/M L N/A	Y				
1	Win Int Sash	.	M/I A/M L N/A	Y				
2	Exterior Sill	.	M/I SF L N/A	Y				
3	Part Bead	.	M/I L N/A	Y				
4	Blind Stop	.	M/I SF L N/A	Y				
	Win Ext Sash	.	M/I L N/A	Y				
A B	Fireplace	/	A/M L N/A	Y				
C D	Mantle	.	A/M L N/A	Y				
A B C D	Win Above 5'	/	A/M L N/A	Y				
	Ceiling Molding	.	A/M L N/A	Y				
		.	A/M L N/A	Y				
		.	A/M L N/A	Y				
		.	A/M L N/A	Y				

EXCLUDED SURFACES: Surfaces listed in these boxes can be made intact only by a licensed deleader.

SIDE	LOCATION	MEASURE: LOOSE PAINT (MORE THAN 288 SQ. IN.)	IC DATE	IC METHOD

SIDE	LOCATION	MEASURE: LOOSE PAINT (MORE THAN 288 SQ. IN.)	IC DATE	IC METHOD

David McDonnell 3776 David McDonnell 10/14/14
Inspector (print) Lic # Signature Date

Risk Assessor (print) Lic # Signature Date

Address of Property: 1 Lewis Rd Apt # City Bedford

ROOM # 2

SIDE	LOCATION/ SURFACE	LEAD	TYPE OF HAZARD	URG HAZ?	IC DATE	IC METH	DELEAD DATE	DELEAD METH
A B C D	Up Walls	0.1	A/M L N/A	Y				
A B C D	Low Walls	/	A/M L N/A	Y				
A B C D	Baseboards	0.1	A/M L N/A	Y				
A B C D	Chair Rail	/	A/M L N/A	Y				
A B C D	Radiator	0.3	A/M L N/A	Y				
-	Floor	0.0	A/M L N/A	Y				
-	Ceiling	0.1	A/M L N/A	Y				
A B	Door	0.3	A/M L N/A	Y				
C D	Door Casing	0.1	A/M L N/A	Y				
1 2	Door Jamb	0.2	A/M L N/A	Y				
3 4	Threshold	0.2	A/M L N/A	Y				
A B	Door	0.2	A/M L N/A	Y				
C D	Door Casing	0.1	A/M L N/A	Y				
1 2	Door Jamb	0.2	A/M L N/A	Y				
3 4	Threshold	/	A/M L N/A	Y				
A B	Door	/	A/M L N/A	Y				
C D	Door Casing	/	A/M L N/A	Y				
1 2	Door Jamb	/	A/M L N/A	Y				
3 4	Threshold	/	A/M L N/A	Y				
A B	Door	/	A/M L N/A	Y				
C D	Door Casing	/	A/M L N/A	Y				
1 2	Door Jamb	/	A/M L N/A	Y				
3 4	Threshold	/	A/M L N/A	Y				
A	Closet Door	0.2	A/M L N/A	Y				
B	Cl Casing	0.1	A/M L N/A	Y				
C	Closet Jamb	0.2	A/M L N/A	Y				
D	Closet Walls	0.6	A/M L N/A	Y				
	Cl Baseboard	0.6	A/M L N/A	Y				
1	Closet Pole	/	A/M L N/A	Y				
2	Closet Shelf	0.2	A/M L N/A	Y				
3	Cl Supports	0.1	A/M L N/A	Y				
4	Closet Floor	0.0	A/M L N/A	Y				
	Closet Ceiling	0.1	A/M L N/A	Y				

COMMENTS / STRUCTURAL DEFECTS:

SIDE	LOCATION/ SURFACE	LEAD	TYPE OF HAZARD	URG HAZ?	IC DATE	IC METH	DELEAD DATE	DELEAD METH
A	Window Sill	/	M/I A/M L N/A	Y				
B	Win Apron	0.3	A/M L N/A	Y				
C	Win Casing	0.1	A/M L N/A	Y				
D	Header Stop	0.2	M/I A/M L N/A	Y				
	Int Stops	/	M/I A/M L N/A	Y				
1	Win Int Sash	VR	M/I A/M L N/A	Y				
2	Exterior Sill	VR	M/I SF L N/A	Y				
3	Part Bead	VR	M/I L N/A	Y				
4	Blind Stop	/	M/I SF L N/A	Y				
	Win Ext Sash	VR	M/I L N/A	Y				
A	Window Sill	/	M/I A/M L N/A	Y				
B	Win Apron	/	A/M L N/A	Y				
C	Win Casing	/	A/M L N/A	Y				
D	Header Stop	/	M/I A/M L N/A	Y				
	Int Stops	/	M/I A/M L N/A	Y				
1	Win Int Sash	/	M/I A/M L N/A	Y				
2	Exterior Sill	/	M/I SF L N/A	Y				
3	Part Bead	/	M/I L N/A	Y				
4	Blind Stop	/	M/I SF L N/A	Y				
	Win Ext Sash	/	M/I L N/A	Y				
A	Window Sill	/	M/I A/M L N/A	Y				
B	Win Apron	/	A/M L N/A	Y				
C	Win Casing	/	A/M L N/A	Y				
D	Header Stop	/	M/I A/M L N/A	Y				
	Int Stops	/	M/I A/M L N/A	Y				
1	Win Int Sash	/	M/I A/M L N/A	Y				
2	Exterior Sill	/	M/I SF L N/A	Y				
3	Part Bead	/	M/I L N/A	Y				
4	Blind Stop	/	M/I SF L N/A	Y				
	Win Ext Sash	/	M/I L N/A	Y				
A B	Fireplace	/	A/M L N/A	Y				
C D	Mantle	/	A/M L N/A	Y				
A B C D	Win Above 5'	/	A/M L N/A	Y				
	Ceiling Molding	/	A/M L N/A	Y				
			A/M L N/A	Y				
			A/M L N/A	Y				
			A/M L N/A	Y				

EXCLUDED SURFACES: Surfaces listed in these boxes can be made intact only by a licensed deleader.

SIDE	LOCATION	MEASURE: LOOSE PAINT (MORE THAN 288 SQ. IN.)	IC DATE	IC METHOD

SIDE	LOCATION	MEASURE: LOOSE PAINT (MORE THAN 288 SQ. IN.)	IC DATE	IC METHOD

David McDonnell — Inspector (print) | 3776 — Lic # | David McDonnell — Signature | 10/14/14 — Date | Page 7 Of 19

Risk Assessor (print) | Lic# | Signature | Date

Address of Property: 1 Lewis Rd | Apt # | City Bedford

KITCHEN

SIDE	LOCATION/ SURFACE	LEAD	TYPE OF HAZARD	URG HAZ?	IC DATE	IC METH	DELEAD DATE	DELEAD METH
A B C D	Up Walls	00	A/M L N/A	Y				
A B C D	Low Walls	/	A/M L N/A	Y				
A B C D	Baseboards	02	A/M L N/A	Y				
A B C D	Chair Rail	/	A/M L N/A	Y				
A B C D	Radiator	/	A/M L N/A	Y				
-	Floor	Con	A/M L N/A	Y				
-	Ceiling	01	A/M L N/A	Y				
A B	Door	03	A/M L N/A	Y				
C D	Door Casing	02	A/M L N/A	Y				
1 2	Door Jamb	01	A/M L N/A	Y				
3 4	Threshold	02	A/M L N/A	Y				
A B	Door	/	A/M L N/A	Y				
C D	Door Casing	/	A/M L N/A	Y				
1 2	Door Jamb	/	A/M L N/A	Y				
3 4	Threshold	/	A/M L N/A	Y				
A B	Door	/	A/M L N/A	Y				
C D	Door Casing	/	A/M L N/A	Y				
1 2	Door Jamb	/	A/M L N/A	Y				
3 4	Threshold	/	A/M L N/A	Y				
A B	Door	/	A/M L N/A	Y				
C D	Door Casing	/	A/M L N/A	Y				
1 2	Door Jamb	/	A/M L N/A	Y				
3 4	Threshold	/	A/M L N/A	Y				
A	Closet Door	/	A/M L N/A	Y				
B	Cl Casing	/	A/M L N/A	Y				
C	Closet Jamb	/	A/M L N/A	Y				
D	Closet Walls	/	A/M L N/A	Y				
	Cl Baseboard	/	A/M L N/A	Y				
1	Closet Pole	/	A/M L N/A	Y				
2	Closet Shelf	/	A/M L N/A	Y				
3	Cl Supports	/	A/M L N/A	Y				
4	Closet Floor	/	A/M L N/A	Y				
	Closet Ceiling	/	A/M L N/A	Y				

COMMENTS / STRUCTURAL DEFECTS:

SIDE	LOCATION/ SURFACE	LEAD	TYPE OF HAZARD	URG HAZ?	IC DATE	IC METH	DELEAD DATE	DELEAD METH
A	Window Sill	/	M/I A/M L N/A	Y				
B	Win Apron	01	A/M L N/A	Y				
C	Win Casing	02	A/M L N/A	Y				
D	Header Stop	01	M/I A/M L N/A	Y				
	Int Stops	/	M/I A/M L N/A	Y				
1	Win Int Sash	VR	M/I A/M L N/A	Y				
2	Exterior Sill	VR	M/I SF L N/A	Y				
3	Part Bead	VR	M/I L N/A	Y				
4	Blind Stop	/	M/I SF L N/A	Y				
	Win Ext Sash	VR	M/I L N/A	Y				
A	Window Sill	/	M/I A/M L N/A	Y				
B	Win Apron	/	A/M L N/A	Y				
C	Win Casing	/	A/M L N/A	Y				
D	Header Stop	/	M/I A/M L N/A	Y				
	Int Stops	/	M/I A/M L N/A	Y				
1	Win Int Sash	/	M/I A/M L N/A	Y				
2	Exterior Sill	/	M/I SF L N/A	Y				
3	Part Bead	/	M/I L N/A	Y				
4	Blind Stop	/	M/I SF L N/A	Y				
	Win Ext Sash	/	M/I L N/A	Y				
A B	Up Cab Frame	04	A/M L N/A	Y				
C D	Up Cab Door	01	A/M L N/A	Y				
	Up Cab Walls	00	A/M L N/A	Y				
1 2	Up Cab Shlvs	02	A/M L N/A	Y				
3 4	Supports	01	A/M L N/A	Y				
	Low Cab Fram	04	A/M L N/A	Y				
A B	Low Cab Door	02	A/M L N/A	Y				
C D	Low Cab Walls	01	A/M L N/A	Y				
	Low Cab Shlvs	03	A/M L N/A	Y				
1 2	Supports	02	A/M L N/A	Y				
3 4	Drawers	03	A/M L N/A	Y				
A B C D	Win Above 5'	/	M/I A/M L N/A	Y				
			M/I A/M L N/A	Y				
			M/I A/M L N/A	Y				
			M/I A/M L N/A	Y				
			M/I A/M L N/A	Y				
			M/I A/M L N/A	Y				

EXCLUDED SURFACES: Surfaces listed in these boxes can be made intact only by a licensed deleader.

SIDE	LOCATION	MEASURE: LOOSE PAINT (MORE THAN 288 SQ. IN.)	IC DATE	IC METHOD

SIDE	LOCATION	MEASURE: LOOSE PAINT (MORE THAN 288 SQ. IN.)	IC DATE	IC METHOD

David McDonnell — Inspector (print)
3776 — Lic #
David McDonnell — Signature
10/14/14 — Date

Risk Assessor (print) — Lic# — Signature — Date

Address of Property: 1 Lewis Rd — Apt # — City Bedford

BATHROOM # ____

SIDE	LOCATION/ SURFACE	LEAD	TYPE OF HAZARD	URG HAZ?	IC DATE	IC METH	DELEAD DATE	DELEAD METH
A B C D	Up Walls	0.1	A/M L N/A	Y				
A B C D	Low Walls	Cov	A/M L N/A	Y				
A B C D	Baseboards	/	A/M L N/A	Y				
A B C D	Chair Rail	/	A/M L N/A	Y				
A B C D	Radiator	0.3	A/M L N/A	Y				
-	Floor	Cov	A/M L N/A	Y				
-	Ceiling	0.1	A/M L N/A	Y				
A B	Door	0.2	A/M L N/A	Y				
C D	Door Casing	OH	A/M L N/A	Y				
1 2	Door Jamb	0.1	A/M L N/A	Y				
3 4	Threshold	0.3	A/M L N/A	Y				
A B	Door	/	A/M L N/A	Y				
C D	Door Casing	.	A/M L N/A	Y				
1 2	Door Jamb	.	A/M L N/A	Y				
3 4	Threshold	.	A/M L N/A	Y				
A	Closet Door	.	A/M L N/A	Y				
B	Cl Casing	.	A/M L N/A	Y				
C	Closet Jamb	.	A/M L N/A	Y				
D	Closet Walls	.	A/M L N/A	Y				
	Cl Baseboard	.	A/M L N/A	Y				
1	Closet Pole	.	A/M L N/A	Y				
2	Closet Shelf	.	A/M L N/A	Y				
3	Cl Supports	.	A/M L N/A	Y				
4	Closet Floor	.	A/M L N/A	Y				
	Closet Ceiling	.	A/M L N/A	Y				
A B	Up Cab Frame	.	A/M L N/A	Y				
C D	Up Cab Door		A/M L N/A	Y				
	Up Cab Walls	.	A/M L N/A	Y				
1 2	Up Cab Shlvs	.	A/M L N/A	Y				
3 4	Supports	.	A/M L N/A	Y				
		.	M/I A/M L N/A	Y				
		.	M/I A/M L N/A	Y				
		.	M/I A/M L N/A	Y				

COMMENTS / STRUCTURAL DEFECTS:

SIDE	LOCATION/ SURFACE	LEAD	TYPE OF HAZARD	URG HAZ?	IC DATE	IC METH	DELEAD DATE	DELEAD METH
	Low Cab Fram	0.3	A/M L N/A	Y				
A B	Low Cab Door	0.1	A/M L N/A	Y				
C D	Low Cab Walls	0.1	A/M L N/A	Y				
	Low Cab Shlvs	0.2	A/M L N/A	Y				
1 2	Supports	0.1	A/M L N/A	Y				
3 4	Drawers	/	A/M L N/A	Y				
A	Window Sill	Cov	M/I A/M L N/A	Y				
B	Win Apron	/	A/M L N/A	Y				
C	Win Casing	/	A/M L N/A	Y				
D	Header Stop	Cov	M/I A/M L N/A	Y				
	Int Stops	Cov	M/I A/M L N/A	Y				
1	Win Int Sash	VR	M/I A/M L N/A	Y				
2	Exterior Sill	VR	M/I SF L N/A	Y				
3	Part Bead	VR	M/I L N/A	Y				
4	Blind Stop	/	M/I SF L N/A	Y				
	Win Ext Sash	VR	M/I L N/A	Y				
A B C D	Win Above 5'	/	M/I A/M L NA	Y				
A B C D	Ceiling Molding	/ .	M/I A/M L NA	Y				
A B C D	Medicine Cab	NC	M/I A/M L NA	Y				
A B C D	Wall O/C	/	M/I A/M L NA	Y				
A B	Low Cab Fram	.	M/I A/M L NA	Y				
	Low Cab Door	.	M/I A/M L NA	Y				
C D	Low Cab Walls		M/I A/M L NA	Y				
	Low Cab Shlvs		M/I A/M L NA	Y				
	Supports	.	M/I A/M L NA	Y				
	Drawers	.	M/I A/M L NA	Y				
		.	M/I A/M L NA	Y				
		.	M/I A/M L NA	Y				
		.	M/I A/M L NA	Y				
		.	M/I A/M L NA	Y				
		.	M/I A/M L NA	Y				
		.	M/I A/M L NA	Y				
		.	M/I A/M L NA	Y				

COMMENTS / STRUCTURAL DEFECTS:

EXCLUDED SURFACES: Surfaces listed in these boxes can be made intact only by a licensed deleader.

SIDE	LOCATION	MEASURE: LOOSE PAINT (MORE THAN 288 SQ. IN.)	IC DATE	IC METHOD

SIDE	LOCATION	MEASURE: LOOSE PAINT (MORE THAN 288 SQ. IN.)	IC DATE	IC METHOD

David McDonnell | 3776 | David McDonnell | 10/14/14
Inspector (print) | Lic # | Signature | Date

Risk Assessor (print) | Lic # | Signature | Date

Address of Property: 1 Lewis Rd | Apt # | City Bedford

ROOM # 3

SIDE	LOCATION/ SURFACE	LEAD	TYPE OF HAZARD	URG HAZ?	IC DATE	IC METH	DELEAD DATE	DELEAD METH
A B C D	Up Walls	0.1	A/M L N/A	Y				
A B C D	Low Walls	/	A/M L N/A	Y				
A B C D	Baseboards	0.2	A/M L N/A	Y				
A B C D	Chair Rail	/	A/M L N/A	Y				
A B C D	Radiator	0.3	A/M L N/A	Y				
-	Floor	Co.✓	A/M L N/A	Y				
-	Ceiling	0.1	A/M L N/A	Y				
A B	Door	0.2	A/M L N/A	Y				
C D	Door Casing	0.3	A/M L N/A	Y				
1 2	Door Jamb	0.1	A/M L N/A	Y				
3 4	Threshold	/	A/M L N/A	Y				
A B	Door	0.2	A/M L N/A	Y				
C D	Door Casing	0.1	A/M L N/A	Y				
1 2	Door Jamb	0.1	A/M L N/A	Y				
3 4	Threshold	/	A/M L N/A	Y				
A B	Door	.	A/M L N/A	Y				
C D	Door Casing		A/M L N/A	Y				
1 2	Door Jamb	.	A/M L N/A	Y				
3 4	Threshold	.	A/M L N/A	Y				
A B	Door	.	A/M L N/A	Y				
C D	Door Casing		A/M L N/A	Y				
1 2	Door Jamb	.	A/M L N/A	Y				
3 4	Threshold	.	A/M L N/A	Y				
A	Closet Door	0.1	A/M L N/A	Y				
B	Cl Casing	0.3	A/M L N/A	Y				
C	Closet Jamb	0.2	A/M L N/A	Y				
D	Closet Walls	0.2	A/M L N/A	Y				
	Cl Baseboard	0.1	A/M L N/A	Y				
1	Closet Pole	0.4	A/M L N/A	Y				
2	Closet Shelf	0.3	A/M L N/A	Y				
3	Cl Supports	0.3	A/M L N/A	Y				
4	Closet Floor	Co✓	A/M L N/A	Y				
	Closet Ceiling	0.1	A/M L N/A	Y				

COMMENTS / STRUCTURAL DEFECTS:

SIDE	LOCATION/ SURFACE	LEAD	TYPE OF HAZARD	URG HAZ?	IC DATE	IC METH	DELEAD DATE	DELEAD METH
A	Window Sill	/	M/I A/M L N/A	Y				
B	Win Apron	0.2	A/M L N/A	Y				
C	Win Casing	0.4	A/M L N/A	Y				
D	Header Stop	0.2	M/I A/M L N/A	Y				
	Int Stops	0.1	M/I A/M L N/A	Y				
1	Win Int Sash	VR	M/I A/M L N/A	Y				
2	Exterior Sill	VR	M/I SF L N/A	Y				
3	Part Bead	VR	M/I L N/A	Y				
4	Blind Stop	/	M/I SF L N/A	Y				
	Win Ext Sash	VR	M/I L N/A	Y				
A	Window Sill	/	M/I A/M L N/A	Y				
B	Win Apron	0.1	A/M L N/A	Y				
C	Win Casing	0.2	A/M L N/A	Y				
D	Header Stop	0.2	M/I A/M L N/A	Y				
	Int Stops	/	M/I A/M L N/A	Y				
1	Win Int Sash	VR	M/I A/M L N/A	Y				
2	Exterior Sill	VR	M/I SF L N/A	Y				
3	Part Bead	VR	M/I L N/A	Y				
4	Blind Stop	/	M/I SF L N/A	Y				
	Win Ext Sash	VR	M/I L N/A	Y				
A	Window Sill	.	M/I A/M L N/A	Y				
B	Win Apron	.	A/M L N/A	Y				
C	Win Casing		A/M L N/A	Y				
D	Header Stop	.	M/I A/M L N/A	Y				
	Int Stops	.	M/I A/M L N/A	Y				
1	Win Int Sash	.	M/I A/M L N/A	Y				
2	Exterior Sill	.	M/I SF L N/A	Y				
3	Part Bead	.	M/I L N/A	Y				
4	Blind Stop	.	M/I SF L N/A	Y				
	Win Ext Sash	.	M/I L N/A	Y				
A B	Fireplace	/	A/M L N/A	Y				
C D	Mantle	.	A/M L N/A	Y				
A B C D	Win Above 5'	/	A/M L N/A	Y				
	Ceiling Molding	.	A/M L N/A	Y				
		.	A/M L N/A	Y				
		.	A/M L N/A	Y				
		.	A/M L N/A	Y				

EXCLUDED SURFACES: Surfaces listed in these boxes can be made intact only by a licensed deleader.

SIDE	LOCATION	MEASURE: LOOSE PAINT (MORE THAN 288 SQ. IN.)	IC DATE	IC METHOD

SIDE	LOCATION	MEASURE: LOOSE PAINT (MORE THAN 288 SQ. IN.)	IC DATE	IC METHOD

David McDonnell 3776 David McDonnell 10/14/14

Inspector (print) Lic # Signature Date

Risk Assessor (print) Lic # Signature Date

Address of Property: 1 Lewis Rd Apt # City Bedford

ROOM # 4

SIDE	LOCATION/ SURFACE	LEAD	TYPE OF HAZARD	URG HAZ?	IC DATE	IC METH	DELEAD DATE	DELEAD METH
A B C D	Up Walls	0.0	A/M L N/A	Y				
A B C D	Low Walls	/	A/M L N/A	Y				
A B C D	Baseboards	0.2	A/M L N/A	Y				
A B C D	Chair Rail	/	A/M L N/A	Y				
A B C D	Radiator	0.4	A/M L N/A	Y				
-	Floor	COV	A/M L N/A	Y				
-	Ceiling	0.1	A/M L N/A	Y				
A B	Door	0.2	A/M L N/A	Y				
C D	Door Casing	.	A/M L N/A	Y				
1 2	Door Jamb	.	A/M L N/A	Y				
3 4	Threshold	/	A/M L N/A	Y				
A B	Door	0.1	A/M L N/A	Y				
C D	Door Casing	.	A/M L N/A	Y				
1 2	Door Jamb	.	A/M L N/A	Y				
3 4	Threshold	/	A/M L N/A	Y				
A B	Door	.	A/M L N/A	Y				
C D	Door Casing	.	A/M L N/A	Y				
1 2	Door Jamb	.	A/M L N/A	Y				
3 4	Threshold	.	A/M L N/A	Y				
A B	Door	.	A/M L N/A	Y				
C D	Door Casing	.	A/M L N/A	Y				
1 2	Door Jamb	.	A/M L N/A	Y				
3 4	Threshold	.	A/M L N/A	Y				
A	Closet Door	0.2	A/M L N/A	Y				
B	Cl Casing	.	A/M L N/A	Y				
C	Closet Jamb	.	A/M L N/A	Y				
D	Closet Walls	0.1	A/M L N/A	Y				
	Cl Baseboard	.	A/M L N/A	Y				
1	Closet Pole	.	A/M L N/A	Y				
2	Closet Shelf	.	A/M L N/A	Y				
3	Cl Supports	.	A/M L N/A	Y				
4	Closet Floor	.	A/M L N/A	Y				
	Closet Ceiling	.	A/M L N/A	Y				

COMMENTS / STRUCTURAL DEFECTS:

SIDE	LOCATION/ SURFACE	LEAD	TYPE OF HAZARD	URG HAZ?	IC DATE	IC METH	DELEAD DATE	DELEAD METH
A	Window Sill	/	M/I A/M L N/A	Y				
B	Win Apron	0.2	A/M L N/A	Y				
C	Win Casing	0.3	A/M L N/A	Y				
D	Header Stop	0.2	M/I A/M L N/A	Y				
	Int Stops	/	M/I A/M L N/A	Y				
1	Win Int Sash	VR	M/I A/M L N/A	Y				
2	Exterior Sill	VR	M/I SF L N/A	Y				
3	Part Bead	VR	M/I L N/A	Y				
4	Blind Stop	/	M/I SF L N/A	Y				
	Win Ext Sash	VR	M/I L N/A	Y				
A	Window Sill	.	M/I A/M L N/A	Y				
B	Win Apron	.	A/M L N/A	Y				
C	Win Casing	.	A/M L N/A	Y				
D	Header Stop	.	M/I A/M L N/A	Y				
	Int Stops	.	M/I A/M L N/A	Y				
1	Win Int Sash	.	M/I A/M L N/A	Y				
2	Exterior Sill	.	M/I SF L N/A	Y				
3	Part Bead	.	M/I L N/A	Y				
4	Blind Stop	.	M/I SF L N/A	Y				
	Win Ext Sash	.	M/I L N/A	Y				
A	Window Sill	.	M/I A/M L N/A	Y				
B	Win Apron	.	A/M L N/A	Y				
C	Win Casing	.	A/M L N/A	Y				
D	Header Stop	.	M/I A/M L N/A	Y				
	Int Stops	.	M/I A/M L N/A	Y				
1	Win Int Sash	.	M/I A/M L N/A	Y				
2	Exterior Sill	.	M/I SF L N/A	Y				
3	Part Bead	.	M/I L N/A	Y				
4	Blind Stop	.	M/I SF L N/A	Y				
	Win Ext Sash	.	M/I L N/A	Y				
A B	Fireplace	.	A/M L N/A	Y				
C D	Mantle	.	A/M L N/A	Y				
A B C D	Win Above 5'	/	A/M L N/A	Y				
	Ceiling Molding	.	A/M L N/A	Y				
		.	A/M L N/A	Y				
		.	A/M L N/A	Y				
		.	A/M L N/A	Y				

EXCLUDED SURFACES: Surfaces listed in these boxes can be made intact only by a licensed deleader.

SIDE	LOCATION	MEASURE: LOOSE PAINT (MORE THAN 288 SQ. IN.)	IC DATE	IC METHOD

SIDE	LOCATION	MEASURE: LOOSE PAINT (MORE THAN 288 SQ. IN.)	IC DATE	IC METHOD

David McDonnell | 3776 | David McDonnell | 10/14/14
Inspector (print) | Lic # | Signature | Date

Risk Assessor (print) | Lic # | Signature | Date

Address of Property: 1 Lewis Rd Room 5 | Apt # | City Bedford

SIDE	LOCATION/ SURFACE	LEAD	TYPE OF HAZARD	URG HAZ?	IC DATE	IC METH	DELEAD DATE	DELEAD METH
A B C D	Up Walls	0.1	A/M L N/A	Y				
A B C D	Low Walls	/	A/M L N/A	Y				
A B C D	Baseboards	0.1	A/M L N/A	Y				
A B C D	Chair Rail	/	A/M L N/A	Y				
A B C D	Radiator	0.4	A/M L N/A	Y				
-	Floor	Cov	A/M L N/A	Y				
-	Ceiling	0.1	A/M L N/A	Y				
A B	Door	02	A/M L N/A	Y				
C D	Door Casing	0.1	A/M L N/A	Y				
1 2	Door Jamb	03	A/M L N/A	Y				
3 4	Threshold	/	A/M L N/A	Y				
A B	Door	0.1	A/M L N/A	Y				
C D	Door Casing	02	A/M L N/A	Y				
1 2	Door Jamb	02	A/M L N/A	Y				
3 4	Threshold	/	A/M L N/A	Y				
A B	Door	/	A/M L N/A	Y				
C D	Door Casing	/	A/M L N/A	Y				
1 2	Door Jamb	/	A/M L N/A	Y				
3 4	Threshold	/	A/M L N/A	Y				
A B	Door	/	A/M L N/A	Y				
C D	Door Casing	/	A/M L N/A	Y				
1 2	Door Jamb	/	A/M L N/A	Y				
3 4	Threshold	/	A/M L N/A	Y				
A B	Door	/	A/M L N/A	Y				
C D	Door Casing	/	A/M L N/A	Y				
#	Door Jamb	/	A/M L N/A	Y				
	Threshold	/	A/M L N/A	Y				
A	Closet Door	02	A/M L N/A	Y				
B	CI Casing	0.1	A/M L N/A	Y				
C	Closet Jamb	03	A/M L N/A	Y				
D	Closet Walls	50	A/M L N/A	Y				
	CI Baseboard	.	A/M L N/A	Y				
1	Closet Pole	.	A/M L N/A	Y				
2	Closet Shelf	.	A/M L N/A	Y				
3	CI Supports	.	A/M L N/A	Y				
4	Closet Floor	.	A/M L N/A	Y				
	Closet Ceiling	.	A/M L N/A	Y				

SIDE	LOCATION/ SURFACE	LEAD	TYPE OF HAZARD	URG HAZ?	IC DATE	IC METH	DELEAD DATE	DELEAD METH
A	Closet Door	/	A/M L N/A	Y				
B	CI Casing	/	A/M L N/A	Y				
C	Closet Jamb	/	A/M L N/A	Y				
D	Closet Walls	/	A/M L N/A	Y				
	CI Baseboard	/	A/M L N/A	Y				
1	Closet Pole	/	A/M L N/A	Y				
2	Closet Shelf	/	A/M L N/A	Y				
3	CI Supports	/	A/M L N/A	Y				
4	Closet Floor	/	A/M L N/A	Y				
	Closet Ceiling	/	A/M L N/A	Y				
A	Window Sill	.	M/I A/M L N/A	Y				
B	Win Apron	.	A/M L N/A	Y				
C	Win Casing	.	A/M L N/A	Y				
D	Header Stop	.	M/I A/M L N/A	Y				
	Int Stops	.	M/I A/M L N/A	Y				
1	Win Int Sash	VR	M/I A/M L N/A	Y				
2	Exterior Sill	.	M/I SF L N/A	Y				
3	Part Bead	.	M/I L N/A	Y				
4	Blind Stop	.	M/I SF L N/A	Y				
	Win Ext Sash	.	M/I L N/A	Y				
A	Window Sill	.	M/I A/M L N/A	Y				
B	Win Apron	.	A/M L N/A	Y				
C	Win Casing	.	A/M L N/A	Y				
D	Header Stop	.	M/I A/M L N/A	Y				
	Int Stops	.	M/I A/M L N/A	Y				
1	Win Int Sash	VR	M/I A/M L N/A	Y				
2	Exterior Sill	.	M/I SF L N/A	Y				
3	Part Bead	.	M/I L N/A	Y				
4	Blind Stop	.	M/I SF L N/A	Y				
	Win Ext Sash	.	M/I L N/A	Y				
A B C D	Win Above 5'	/	M/I A/M L N/A	Y				
A B C D	Ceiling Molding	/	M/I A/M L N/A	Y				
		.	M/I A/M L N/A	Y				

COMMENTS / STRUCTURAL DEFECTS:

EXCLUDED SURFACES: Surfaces listed in these boxes can be made intact only by a licensed deleader.

SIDE	LOCATION	MEASURE: LOOSE PAINT (MORE THAN 288 SQ. IN.)	IC DATE	IC METHOD

SIDE	LOCATION	MEASURE: LOOSE PAINT (MORE THAN 288 SQ. IN.)	IC DATE	IC METHOD

David McDonnell — 3776 — David McDonnell — 10/14/14

Inspector (print) — Lic # — Signature — Date

Risk Assessor (print) — Lic # — Signature — Date

Address of Property: 1 Lewis Rd — Apt # — City Bedford

HALLWAY: Interior # ____ or Common Hallway: Front Rear Floor # ____

SIDE	LOCATION/ SURFACE	LEAD	TYPE OF HAZARD	URG HAZ?	IC DATE	IC METH	DELEAD DATE	DELEAD METH
A B C D	Up Walls	0.1	A/M L N/A	Y				
A B C D	Low Walls	/	A/M L N/A	Y				
A B C D	Baseboards	0.2	A/M L N/A	Y				
A B C D	Chair Rail	/	A/M L N/A	Y				
A B C D	Radiator	0.3	A/M L N/A	Y				
-	Floor	Cov	A/M L N/A	Y				
-	Ceiling	0.1	A/M L N/A	Y				
A B	Door	0.1	A/M L N/A	Y				
C D	Door Casing	0.4	A/M L N/A	Y				
1 2	Door Jamb	0.2	A/M L N/A	Y				
3 4	Threshold	/	A/M L N/A	Y				
A B	Door	0.2	A/M L N/A	Y				
C D	Door Casing	0.1	A/M L N/A	Y				
1 2	Door Jamb	0.3	A/M L N/A	Y				
3 4	Threshold	/	A/M L N/A	Y				
A B	Door	0.2	A/M L N/A	Y				
C D	Door Casing	0.1	A/M L N/A	Y				
1 2	Door Jamb	0.1	A/M L N/A	Y				
3 4	Threshold	0.3	A/M L N/A	Y				
A B	Door	0.1	A/M L N/A	Y				
C D	Door Casing	0.3	A/M L N/A	Y				
1 2	Door Jamb	0.3	A/M L N/A	Y				
3 4	Threshold	/	A/M L N/A	Y				
A B	Door	0.3	A/M L N/A	Y				
C D	Door Casing	0.1	A/M L N/A	Y				
#2	Door Jamb	0.2	A/M L N/A	Y				
	Threshold	/	A/M L N/A	Y				
A	Closet Door	0.2	A/M L N/A	Y				
B	CI Casing	0.1	A/M L N/A	Y				
C	Closet Jamb	0.6	A/M L N/A	Y				
D	Closet Walls	0.0	A/M L N/A	Y				
	CI Baseboard	0.2	A/M L N/A	Y				
1	Closet Pole	0.3	A/M L N/A	Y				
2	Closet Shelf	0.4	A/M L N/A	Y				
3	CI Supports	0.3	A/M L N/A	Y				
4	Closet Floor	Cov	A/M L N/A	Y				
	Closet Ceiling	0.1	A/M L N/A	Y				

SIDE	LOCATION/ SURFACE	LEAD	TYPE OF HAZARD	URG HAZ?	IC DATE	IC METH	DELEAD DATE	DELEAD METH
A	Closet Door	0.2	A/M L N/A	Y				
B	CI Casing	0.3	A/M L N/A	Y				
C	Closet Jamb	0.1	A/M L N/A	Y				
D	Closet Walls	0.1	A/M L N/A	Y				
	CI Baseboard	0.3	A/M L N/A	Y				
1	Closet Pole	0.4	A/M L N/A	Y				
2	Closet Shelf	0.2	A/M L N/A	Y				
3	CI Supports	0.3	A/M L N/A	Y				
4	Closet Floor	Cov	A/M L N/A	Y				
	Closet Ceiling	0.1	A/M L N/A	Y				
A	Window Sill	/	M/I A/M L N/A	Y				
B	Win Apron	/	A/M L N/A	Y				
C	Win Casing	/	A/M L N/A	Y				
D	Header Stop	/	M/I A/M L N/A	Y				
	Int Stops	/	M/I A/M L N/A	Y				
1	Win Int Sash	/	M/I A/M L N/A	Y				
2	Exterior Sill	/	M/I SF L N/A	Y				
3	Part Bead	/	M/I L N/A	Y				
4	Blind Stop	/	M/I SF L N/A	Y				
	Win Ext Sash	/	M/I L N/A	Y				
A	Window Sill	/	M/I A/M L N/A	Y				
B	Win Apron	/	A/M L N/A	Y				
C	Win Casing	/	A/M L N/A	Y				
D	Header Stop	/	M/I A/M L N/A	Y				
	Int Stops	/	M/I A/M L N/A	Y				
1	Win Int Sash	/	M/I A/M L N/A	Y				
2	Exterior Sill	/	M/I SF L N/A	Y				
3	Part Bead	/	M/I L N/A	Y				
4	Blind Stop	/	M/I SF L N/A	Y				
	Win Ext Sash	/	M/I L N/A	Y				
A B C D	Win Above 5'	/	M/I A/M L N/A	Y				
A B C D	Ceiling Molding	/	M/I A/M L N/A	Y				
		/	M/I A/M L N/A	Y				

COMMENTS / STRUCTURAL DEFECTS:

EXCLUDED SURFACES: Surfaces listed in these boxes can be made intact only by a licensed deleader.

SIDE	LOCATION	MEASURE: LOOSE PAINT (MORE THAN 288 SQ. IN.)	IC DATE	IC METHOD

SIDE	LOCATION	MEASURE: LOOSE PAINT (MORE THAN 288 SQ. IN.)	IC DATE	IC METHOD

David McDonnell 3776 10/14/14

Inspector (print) Lic # Signature Date

Risk Assessor (print) Lic # Signature Date

Address of Property: 1 Lewis Rd Apt # City Bedford

CONTINUATION OF ROOM (HALL)

SIDE	LOCATION/ SURFACE	LEAD	TYPE OF HAZARD	URG HAZ?	IC DATE	IC METH	DELEAD DATE	DELEAD METH
A B C D # 3	Door	02	A/M L N/A	Y				
	Door Casing	00	A/M L N/A	Y				
	Door Jamb	02	A/M L N/A	Y				
	Threshold	/	A/M L N/A	Y				
A B C D #4	Door	01	A/M L N/A	Y				
	Door Casing	02	A/M L N/A	Y				
	Door Jamb	01	A/M L N/A	Y				
	Threshold	/	A/M L N/A	Y				
A B C D #	Door	/	A/M L N/A	Y				
	Door Casing	/	A/M L N/A	Y				
	Door Jamb	/	A/M L N/A	Y				
	Threshold	/	A/M L N/A	Y				
A B C D #	Closet Door	/	A/M L N/A	Y				
	Cl Casing	/	A/M L N/A	Y				
	Closet Jamb	/	A/M L N/A	Y				
	Closet Walls	/	A/M L N/A	Y				
	Cl Baseboard	/	A/M L N/A	Y				
	Closet Pole	/	A/M L N/A	Y				
	Closet Shelf	/	A/M L N/A	Y				
	Cl Supports	/	A/M L N/A	Y				
	Cl Drawers	/	A/M L N/A	Y				
	Cl Dr Frame	/	A/M L N/A	Y				
	Closet Floor	/	A/M L N/A	Y				
	Closet Ceiling	/	A/M L N/A	Y				
A B C D	Shlvs Above 5'	/	A/M L N/A	Y				
A B C D	Cab Above 5'	/	A/M L N/A	Y				
A B C D	Cab Above 5'	/	A/M L N/A	Y				
A B C D #	Up Cab Frame	/	A/M L N/A	Y				
	Up Cab Door	/	A/M L N/A	Y				
	Up Cab Walls	/	A/M L N/A	Y				
	Up Cab Shlvs	/	A/M L N/A	Y				
	Supports	/	A/M L N/A	Y				
		/						
		/						
		/						

COMMENTS / STRUCTURAL DEFECTS:

SIDE	LOCATION/ SURFACE	LEAD	TYPE OF HAZARD	URG HAZ?	IC DATE	IC METH	DELEAD DATE	DELEAD METH
A B C D #	Low Cab Fram	/	A/M L N/A	Y				
	Low Cab Door	/	A/M L N/A	Y				
	Low Cab Walls	/	A/M L N/A	Y				
	Low Cab Shlvs	/	A/M L N/A	Y				
	Supports	/	A/M L N/A	Y				
	Drawers	/	A/M L N/A	Y				
A B C D #	Window Sill	/	M/I A/M L N/A	Y				
	Win Apron	/	A/M L N/A	Y				
	Win Casing	/	A/M L N/A	Y				
	Header Stop	/	M/I A/M L N/A	Y				
	Int Stops	/	M/I A/M L N/A	Y				
	Win Int Sash	/	M/I A/M L N/A	Y				
	Exterior Sill	/	M/I SF L N/A	Y				
	Part Bead	/	M/I L N/A	Y				
	Blind Stop	/	M/I SF L N/A	Y				
	Win Ext Sash	/	M/I L N/A	Y				
A B C D #	Window Sill	/	M/I A/M L N/A	Y				
	Win Apron	/	A/M L N/A	Y				
	Win Casing	/	A/M L N/A	Y				
	Header Stop	/	M/I A/M L N/A	Y				
	Int Stops	/	M/I A/M L N/A	Y				
	Win Int Sash	/	M/I A/M L N/A	Y				
	Exterior Sill	/	M/I SF L N/A	Y				
	Part Bead	/	M/I L N/A	Y				
	Blind Stop	/	M/I SF L N/A	Y				
	Win Ext Sash	/	M/I L N/A	Y				
A B C D	Fireplace	/	A/M L N/A	Y				
	Mantel	/	A/M L N/A	Y				
A B C D	Sidelight (L)	/	A/M L N/A	Y				
	Sidelight (R)	/	A/M L N/A	Y				
A B C D	Win Above 5'	/	A/M L N/A	Y				
A B C D	Win Above 5'	/	A/M L N/A	Y				
		/						
		/						
		/						

COMMENTS / STRUCTURAL DEFECTS:

EXCLUDED SURFACES: Surfaces listed in these boxes can be made intact only by a licensed deleader.

SIDE	LOCATION	MEASURE: LOOSE PAINT (MORE THAN 288 SQ. IN.)	IC DATE	IC METHOD

SIDE	LOCATION	MEASURE: LOOSE PAINT (MORE THAN 288 SQ. IN.)	IC DATE	IC METHOD

David McDonnell | 3776 | David McDonnell | 10/14/14
Inspector (print) | Lic # | Signature | Date

Risk Assessor (print) | Lic# | Signature | Date

Address of Property: 1 Lewis Rd | Apt # | City Bedford

EXTERIOR A Side

SIDE A	LOCATION/ SURFACE	LEAD	TYPE OF HAZARD	URG HAZ?	IC DATE	IC METH	DELEAD DATE	DELEAD METH
A	Siding	Cov	L N/A	Y				
	Corner Boards	Cov	L N/A	Y				
	Lower Trim	/	L N/A	Y				
	Upper Trim	Cov	L N/A	Y				
	Win Above 5'	/	L N/A	Y				
	Porch Above 5'	/	L N/A	Y				
A 1 2 3 4	Storm Door	04	A/M L N/A	Y				
	Door	02	A/M L N/A	Y				
	Door Casing	Cov	A/M L N/A	Y				
	Door Jamb	02	A/M L N/A	Y				
	Threshold	NC	A/M L N/A	Y				
	Kickplate	03	A/M L N/A	Y				
A 1 2 3 4	Storm Door	/	A/M L N/A	Y				
	Door	/	A/M L N/A	Y				
	Door Casing	/	A/M L N/A	Y				
	Door Jamb	/	A/M L N/A	Y				
	Threshold	/	A/M L N/A	Y				
	Kickplate	/	A/M L N/A	Y				
A 1 2 3 4	Door	/	A/M L N/A	Y				
	Door Casing	/	A/M L N/A	Y				
	Door Jamb	/	A/M L N/A	Y				
	Threshold	/	A/M L N/A	Y				
A #1	Window Sill	Cov	A/M L N/A	Y				
	Win Casing	Cov	A/M L N/A	Y				
	Window Sash	V.R	A/M L N/A	Y				
A #2	Window Sill	Cov	A/M L N/A	Y				
	Win Casing	Cov	A/M L N/A	Y				
	Window Sash	V.R	A/M L N/A	Y				
A #	Window Sill	/	A/M L N/A	Y				
	Win Casing	/	A/M L N/A	Y				
	Window Sash	/	A/M L N/A	Y				
B	Lamp Post	/	L N/A	Y				

COMMENTS / STRUCTURAL DEFECTS:

SIDE A	LOCATION/ SURFACE	LEAD	TYPE OF HAZARD	URG HAZ?	IC DATE	IC METH	DELEAD DATE	DELEAD METH
A #	Window Sill	/	A/M L N/A	Y				
	Win Casing	/	A/M L N/A	Y				
	Window Sash	/	A/M L N/A	Y				
A #	Cellar Win Sill	/	A/M L N/A	Y				
	Cel Win Sash	/	A/M L N/A	Y				
	Cel Win Frame	/	A/M L N/A	Y				
	Screen Frame	/	A/M L N/A	Y				
A #	Cellar Win Sill	/	A/M L N/A	Y				
	Cel Win Sash	/	A/M L N/A	Y				
	Cel Win Frame	/	A/M L N/A	Y				
	Screen Frame	/	A/M L N/A	Y				
A #	Cellar Win Sill	/	A/M L N/A	Y				
	Cel Win Sash	/	A/M L N/A	Y				
	Cel Win Frame	/	A/M L N/A	Y				
	Screen Frame	/	A/M L N/A	Y				
A #	Cellar Win Sill	/	A/M L N/A	Y				
	Cel Win Sash	/	A/M L N/A	Y				
	Cel Win Frame	/	A/M L N/A	Y				
	Screen Frame	/	A/M L N/A	Y				
A	Foundation	03	L N/A	Y				
	Bulkhead	/	A/M L N/A	Y				
	Fences	/	A/M L N/A	Y				
	Shutters	/	A/M L N/A	Y				
A	Newel post	/	A/M L N/A	Y				
	Railing Cap	/	A/M L N/A	Y				
	Handrail	/	A/M L N/A	Y				
	Balusters	/	A/M L N/A	Y				
	Lower Rail	/	A/M L N/A	Y				
	Treads	/	A/M L N/A	Y				
	Risers	/	A/M L N/A	Y				
	Stringer	/	A/M L N/A	Y				
	Lattice	/	A/M L N/A	Y				
A	Drain Pipes	MET	L N/A	Y				
	Elec Conduit	/	L N/A	Y				
	Oil Fill Pipe	/	L N/A	Y				
	Overhang Trim	/	A/M L N/A	Y				

Excluded Surfaces: Surfaces listed in this box can be made intact only by a licensed deleader

SIDE A	LOCATION	MEASURE: LOOSE PAINT (MORE THAN 1440 SQ. IN.)	IC DATE	IC METH
A				
A				
A				
A				

Soil Test Results
(Must be less than 400 ppm for play area / 1200 ppm for bare soil)

LOCATION	AREA MEASUREMENT (Square Feet)	RESULT (PPM)	REMED DATE	REMED METH
Play Area				
Bare Soil				

Comments:

David McDonnell — Inspector (print) | 3776 — Lic # | David McDonnell — Signature | 10/14/14 — Date

Risk Assessor (print) | Lic# | Signature | Date

Address of Property: 1 Lewis Rd | Apt # | City Bedford

EXTERIOR B Side

SIDE B	LOCATION/ SURFACE	LEAD	TYPE OF HAZARD	URG HAZ?	IC DATE	IC METH	DELEAD DATE	DELEAD METH
B	Siding	cov	L N/A	Y				
	Corner Boards	cov	L N/A	Y				
	Lower Trim	/	L N/A	Y				
	Upper Trim	.	L N/A	Y				
	Win Above 5'	.	L N/A	Y				
	Porch Above 5'	.	L N/A	Y				
B 1 2 3 4	Storm Door	03	A/M L N/A	Y				
	Door	01	A/M L N/A	Y				
	Door Casing	cov	A/M L N/A	Y				
	Door Jamb	02	A/M L N/A	Y				
	Threshold	NC	A/M L N/A	Y				
	Kickplate	07	A/M L N/A	Y				
B 1 2 3 4	Storm Door	/	A/M L N/A	Y				
	Door		A/M L N/A	Y				
	Door Casing	.	A/M L N/A	Y				
	Door Jamb	.	A/M L N/A	Y				
	Threshold	.	A/M L N/A	Y				
	Kickplate	.	A/M L N/A	Y				
B 1 2 3 4	Door	01	A/M L N/A	Y				
	Door Casing	02	A/M L N/A	Y				
	Door Jamb	01	A/M L N/A	Y				
	Threshold	NC	A/M L N/A	Y				
B #1	Window Sill	cov	A/M L N/A	Y				
	Win Casing	cov	A/M L N/A	Y				
	Window Sash	V.R	A/M L N/A	Y				
B #2	Window Sill	cov	A/M L N/A	Y				
	Win Casing	cov	A/M L N/A	Y				
	Window Sash	V.R	A/M L N/A	Y				
B #3	Window Sill	cov	A/M L N/A	Y				
	Win Casing	cov	A/M L N/A	Y				
	Window Sash	V.R	A/M L N/A	Y				
B	Lamp Post	/	L N/A	Y				

COMMENTS / STRUCTURAL DEFECTS:

SIDE B	LOCATION/ SURFACE	LEAD	TYPE OF HAZARD	URG HAZ?	IC DATE	IC METH	DELEAD DATE	DELEAD METH
B #3	Window Sill	cov	A/M L N/A	Y				
	Win Casing	cov	A/M L N/A	Y				
	Window Sash	V.R	A/M L N/A	Y				
B #	Cellar Win Sill	.	A/M L N/A	Y				
	Cel Win Sash	.	A/M L N/A	Y				
	Cel Win Frame	.	A/M L N/A	Y				
	Screen Frame	.	A/M L N/A	Y				
B #	Cellar Win Sill	.	A/M L N/A	Y				
	Cel Win Sash	.	A/M L N/A	Y				
	Cel Win Frame	.	A/M L N/A	Y				
	Screen Frame	.	A/M L N/A	Y				
B #	Cellar Win Sill	.	A/M L N/A	Y				
	Cel Win Sash		A/M L N/A	Y				
	Cel Win Frame	.	A/M L N/A	Y				
	Screen Frame	.	A/M L N/A	Y				
B #	Cellar Win Sill	.	A/M L N/A	Y				
	Cel Win Sash		A/M L N/A	Y				
	Cel Win Frame	.	A/M L N/A	Y				
	Screen Frame	.	A/M L N/A	Y				
B	Foundation	.	L N/A	Y				
	Bulkhead	.	A/M L N/A	Y				
	Fences	.	A/M L N/A	Y				
	Shutters	.	A/M L N/A	Y				
B	Newel post	.	A/M L N/A	Y				
	Railing Cap	.	A/M L N/A	Y				
	Handrail	.	A/M L N/A	Y				
	Balusters	.	A/M L N/A	Y				
	Lower Rail	.	A/M L N/A	Y				
	Treads	.	A/M L N/A	Y				
	Risers	.	A/M L N/A	Y				
	Stringer	.	A/M L N/A	Y				
	Lattice	.	A/M L N/A	Y				
B	Drain Pipes	.	L N/A	Y				
	Elec Conduit	.	L N/A	Y				
	Oil Fill Pipe	.	L N/A	Y				
	Overhang Trim	.	A/M L N/A	Y				

Excluded Surfaces: Surfaces listed in this box can be made intact only by a licensed deleader

SIDE B	LOCATION	MEASURE: LOOSE PAINT (MORE THAN 1440 SQ. IN.)	IC DATE	IC METH
B				
B				
B				
B				

Soil Test Results
(Must be less than 400 ppm for play area / 1200 ppm for bare soil)

LOCATION	AREA MEASUREMENT (Square Feet)	RESULT (PPM)	REMED DATE	REMED METH
Play Area				
Bare Soil				

Comments:

David McDonnell — Inspector (print) | 3776 — Lic # | David McDonnell — Signature | 10/14/14 — Date

Risk Assessor (print) | Lic# | Signature | Date

Address of Property: 1 Lewis Rd | Apt # | City Bedford

EXTERIOR C Side

SIDE C	LOCATION/ SURFACE	LEAD	TYPE OF HAZARD	URG HAZ?	IC DATE	IC METH	DELEAD DATE	DELEAD METH
C	Siding	Cov	L N/A	Y				
	Corner Boards	Cov	L N/A	Y				
	Lower Trim	/	L N/A	Y				
	Upper Trim	Cov	L N/A	Y				
	Win Above 5'	/	L N/A	Y				
	Porch Above 5'	/	L N/A	Y				
C 1 2 3 4	Storm Door	/	A/M L N/A	Y				
	Door	/	A/M L N/A	Y				
	Door Casing	/	A/M L N/A	Y				
	Door Jamb	/	A/M L N/A	Y				
	Threshold	/	A/M L N/A	Y				
	Kickplate	/	A/M L N/A	Y				
C 1 2 3 4	Storm Door	/	A/M L N/A	Y				
	Door	/	A/M L N/A	Y				
	Door Casing	/	A/M L N/A	Y				
	Door Jamb	/	A/M L N/A	Y				
	Threshold	/	A/M L N/A	Y				
	Kickplate	/	A/M L N/A	Y				
C 1 2 3 4	Door	/	A/M L N/A	Y				
	Door Casing	/	A/M L N/A	Y				
	Door Jamb	/	A/M L N/A	Y				
	Threshold	/	A/M L N/A	Y				
C #1	Window Sill	Cov	A/M L N/A	Y				
	Win Casing	Cov	A/M L N/A	Y				
	Window Sash	VR	A/M L N/A	Y				
C #2	Window Sill	Cov	A/M L N/A	Y				
	Win Casing	Cov	A/M L N/A	Y				
	Window Sash	VR	A/M L N/A	Y				
C #3	Window Sill	Cov	A/M L N/A	Y				
	Win Casing	Cov	A/M L N/A	Y				
	Window Sash	VR	A/M L N/A	Y				
C	Lamp Post	/	L N/A	Y				

COMMENTS / STRUCTURAL DEFECTS:

SIDE C	LOCATION/ SURFACE	LEAD	TYPE OF HAZARD	URG HAZ?	IC DATE	IC METH	DELEAD DATE	DELEAD METH
C #	Window Sill	/	A/M L N/A	Y				
	Win Casing	/	A/M L N/A	Y				
	Window Sash	/	A/M L N/A	Y				
C #	Cellar Win Sill	/	A/M L N/A	Y				
	Cel Win Sash	/	A/M L N/A	Y				
	Cel Win Frame	/	A/M L N/A	Y				
	Screen Frame	/	A/M L N/A	Y				
C #	Cellar Win Sill	/	A/M L N/A	Y				
	Cel Win Sash	/	A/M L N/A	Y				
	Cel Win Frame	/	A/M L N/A	Y				
	Screen Frame	/	A/M L N/A	Y				
C #	Cellar Win Sill	/	A/M L N/A	Y				
	Cel Win Sash	/	A/M L N/A	Y				
	Cel Win Frame	/	A/M L N/A	Y				
	Screen Frame	/	A/M L N/A	Y				
C #	Cellar Win Sill	/	A/M L N/A	Y				
	Cel Win Sash	/	A/M L N/A	Y				
	Cel Win Frame	/	A/M L N/A	Y				
	Screen Frame	/	A/M L N/A	Y				
C	Foundation	CO	L N/A	Y				
	Bulkhead	/	A/M L N/A	Y				
	Fences	/	A/M L N/A	Y				
	Shutters	/	A/M L N/A	Y				
C	Newel post	/	A/M L N/A	Y				
	Railing Cap	/	A/M L N/A	Y				
	Handrail	/	A/M L N/A	Y				
	Balusters	/	A/M L N/A	Y				
	Lower Rail	/	A/M L N/A	Y				
	Treads	/	A/M L N/A	Y				
	Risers	/	A/M L N/A	Y				
	Stringer	/	A/M L N/A	Y				
	Lattice	/	A/M L N/A	Y				
C	Drain Pipes	MET	L N/A	Y				
	Elec Conduit	/	L N/A	Y				
	Oil Fill Pipe	/	L N/A	Y				
	Overhang Trim	/	A/M L N/A	Y				

Excluded Surfaces: Surfaces listed in this box can be made intact only by a licensed deleader

SIDE C	LOCATION	MEASURE: LOOSE PAINT (MORE THAN 1440 SQ. IN.)	IC DATE	IC METH
C				
C				
C				
C				

Soil Test Results
(Must be less than 400 ppm for play area / 1200 ppm for bare soil)

LOCATION	AREA MEASUREMENT (Square Feet)	RESULT (PPM)	REMED DATE	REMED METH
Play Area				
Bare Soil				

Comments:

David McDonnell — Inspector (print) | 3776 — Lic # | David McDonnell — Signature | 10/14/14 — Date

Risk Assessor (print) | Lic# | Signature | Date

Address of Property: 1 Lewis Rd | Apt # | City Bedford

EXTERIOR D Side

SIDE D	LOCATION/ SURFACE	LEAD	TYPE OF HAZARD	URG HAZ?	IC DATE	IC METH	DELEAD DATE	DELEAD METH
D	Siding	Cov	L N/A	Y				
	Corner Boards	Cov	L N/A	Y				
	Lower Trim	/	L N/A	Y				
	Upper Trim	Cov	L N/A	Y				
	Win Above 5'	/	L N/A	Y				
	Porch Above 5'	/	L N/A	Y				
D 1 2 3 4	Storm Door	/	A/M L N/A	Y				
	Door	/	A/M L N/A	Y				
	Door Casing	/	A/M L N/A	Y				
	Door Jamb	/	A/M L N/A	Y				
	Threshold	/	A/M L N/A	Y				
	Kickplate	/	A/M L N/A	Y				
D 1 2 3 4	Storm Door	/	A/M L N/A	Y				
	Door	/	A/M L N/A	Y				
	Door Casing	/	A/M L N/A	Y				
	Door Jamb	/	A/M L N/A	Y				
	Threshold	/	A/M L N/A	Y				
	Kickplate	/	A/M L N/A	Y				
D 1 2 3 4	Door	/	A/M L N/A	Y				
	Door Casing	/	A/M L N/A	Y				
	Door Jamb	/	A/M L N/A	Y				
	Threshold	/	A/M L N/A	Y				
D #1	Window Sill	Cov	A/M L N/A	Y				
	Win Casing	Cov	A/M L N/A	Y				
	Window Sash	VR	A/M L N/A	Y				
D #2	Window Sill	Cov	A/M L N/A	Y				
	Win Casing	Cov	A/M L N/A	Y				
	Window Sash	VR	A/M L N/A	Y				
D #	Window Sill	/	A/M L N/A	Y				
	Win Casing	/	A/M L N/A	Y				
	Window Sash	/	A/M L N/A	Y				
D	Lamp Post	/	L N/A	Y				

COMMENTS / STRUCTURAL DEFECTS:

SIDE D	LOCATION/ SURFACE	LEAD	TYPE OF HAZARD	URG HAZ?	IC DATE	IC METH	DELEAD DATE	DELEAD METH
D #	Window Sill	/	A/M L N/A	Y				
	Win Casing	/	A/M L N/A	Y				
	Window Sash	/	A/M L N/A	Y				
D #	Cellar Win Sill	/	A/M L N/A	Y				
	Cel Win Sash	/	A/M L N/A	Y				
	Cel Win Frame	/	A/M L N/A	Y				
	Screen Frame	/	A/M L N/A	Y				
D #	Cellar Win Sill	/	A/M L N/A	Y				
	Cel Win Sash	/	A/M L N/A	Y				
	Cel Win Frame	/	A/M L N/A	Y				
	Screen Frame	/	A/M L N/A	Y				
D #	Cellar Win Sill	/	A/M L N/A	Y				
	Cel Win Sash	/	A/M L N/A	Y				
	Cel Win Frame	/	A/M L N/A	Y				
	Screen Frame	/	A/M L N/A	Y				
D #	Cellar Win Sill	/	A/M L N/A	Y				
	Cel Win Sash	/	A/M L N/A	Y				
	Cel Win Frame	/	A/M L N/A	Y				
	Screen Frame	/	A/M L N/A	Y				
D #	Cellar Win Sill	/	A/M L N/A	Y				
	Cel Win Sash	/	A/M L N/A	Y				
	Cel Win Frame	/	A/M L N/A	Y				
	Screen Frame	/	A/M L N/A	Y				
D	Foundation	OH	L N/A	Y				
	Bulkhead	/	A/M L N/A	Y				
	Fences	/	A/M L N/A	Y				
	Shutters	/	A/M L N/A	Y				
D	Newel post	/	A/M L N/A	Y				
	Railing Cap	/	A/M L N/A	Y				
	Handrail	/	A/M L N/A	Y				
	Balusters	/	A/M L N/A	Y				
	Lower Rail	/	A/M L N/A	Y				
	Treads	/	A/M L N/A	Y				
	Risers	/	A/M L N/A	Y				
	Stringer	/	A/M L N/A	Y				
	Lattice	/	A/M L N/A	Y				
D	Drain Pipes	/	L N/A	Y				
	Elec Conduit	OG	L N/A	Y				
	Oil Fill Pipe	/	L N/A	Y				
	Overhang Trim	/	A/M L N/A	Y				

Excluded Surfaces: Surfaces listed in this box can be made intact only by a licensed deleader

SIDE D	LOCATION	MEASURE: LOOSE PAINT (MORE THAN 1440 SQ. IN.)	IC DATE	IC METH
D				
D				
D				
D				

Soil Test Results
(Must be less than 400 ppm for play area / 1200 ppm for bare soil)

LOCATION	AREA MEASUREMENT (Square Feet)	RESULT (PPM)	REMED DATE	REMED METH
Play Area				
Bare Soil				

Comments:

David McDonnell 3776 David McDonnell 10/14/14
Inspector (print) Lic # Signature Date

Risk Assessor (print) Lic# Signature Date

Address of Property: 1 Lewis Rd Apt # City Bedford

Shed 1

SIDE A	LOCATION/ SURFACE	LEAD	TYPE OF HAZARD	URG HAZ?	IC DATE	IC METH	DELEAD DATE	DELEAD METH
A	Siding	Cov	L N/A	Y				
	Corner Boards	Cov	L N/A	Y				
	Lower Trim	/	L N/A	Y				
	Upper Trim	Cov	L N/A	Y				
A	Door	02	A/M L N/A	Y				
	Door Casing	01	A/M L N/A	Y				
	Door Jamb	03	A/M L N/A	Y				
	Threshold	N1	A/M L N/A	Y				
A	Window Sill	/	A/M L N/A	Y				
	Win Casing	/	A/M L N/A	Y				
	Win Sash	/	A/M L N/A	Y				
A	Foundation	02	L N/A	Y				

COMMENTS / STRUCTURAL DEFECTS:

SIDE C	LOCATION/ SURFACE	LEAD	TYPE OF HAZARD	URG HAZ?	IC DATE	IC METH	DELEAD DATE	DELEAD METH
C	Siding	Cov	L N/A	Y				
	Corner Boards	Cov	L N/A	Y				
	Lower Trim	.	L N/A	Y				
	Upper Trim	Cov	L N/A	Y				
C	Door	/	A/M L N/A	Y				
	Door Casing	/	A/M L N/A	Y				
	Door Jamb	/	A/M L N/A	Y				
	Threshold	/	A/M L N/A	Y				
C	Window Sill	/	A/M L N/A	Y				
	Win Casing	/	A/M L N/A	Y				
	Win Sash	/	A/M L N/A	Y				
C	Foundation	02	L N/A	Y				

COMMENTS / STRUCTURAL DEFECTS:

EXCLUDED SURFACES: Surfaces listed in these boxes can be made intact only by a licensed deleader.

SIDE A	LOCATION	MEASURE: LOOSE PAINT (MORE THAN 1440 SQ. IN.)	IC DATE	IC METHOD
A				
A				
A				

SIDE C	LOCATION	MEASURE: LOOSE PAINT (MORE THAN 1440 SQ. IN.)	IC DATE	IC METHOD
C				
C				
C				

SIDE B	LOCATION/ SURFACE	LEAD	TYPE OF HAZARD	URG HAZ?	IC DATE	IC METH	DELEAD DATE	DELEAD METH
B	Siding	Cov	L N/A	Y				
	Corner Boards	Cov	L N/A	Y				
	Lower Trim	/	L N/A	Y				
	Upper Trim	Cov	L N/A	Y				
B	Door	/	A/M L N/A	Y				
	Door Casing	/	A/M L N/A	Y				
	Door Jamb	/	A/M L N/A	Y				
	Threshold	/	A/M L N/A	Y				
B	Window Sill	/	A/M L N/A	Y				
	Win Casing	/	A/M L N/A	Y				
	Win Sash	/	A/M L N/A	Y				
B	Foundation	02	L N/A	Y				

COMMENTS / STRUCTURAL DEFECTS:

SIDE D	LOCATION/ SURFACE	LEAD	TYPE OF HAZARD	URG HAZ?	IC DATE	IC METH	DELEAD DATE	DELEAD METH
D	Siding	Cov	L N/A	Y				
	Corner Boards	Cov	L N/A	Y				
	Lower Trim	/	L N/A	Y				
	Upper Trim	Cov	L N/A	Y				
D	Door	/	A/M L N/A	Y				
	Door Casing	/	A/M L N/A	Y				
	Door Jamb	/	A/M L N/A	Y				
	Threshold	/	A/M L N/A	Y				
D	Window Sill	/	A/M L N/A	Y				
	Win Casing	/	A/M L N/A	Y				
	Win Sash	/	A/M L N/A	Y				
D	Foundation	03	L N/A	Y				

COMMENTS / STRUCTURAL DEFECTS:

EXCLUDED SURFACES: Surfaces listed in these boxes can be made intact only by a licensed deleader.

SIDE B	LOCATION	MEASURE: LOOSE PAINT (MORE THAN 1440 SQ. IN.)	IC DATE	IC METHOD
B				
B				
B				

SIDE D	LOCATION	MEASURE: LOOSE PAINT (MORE THAN 1440 SQ. IN.)	IC DATE	IC METHOD
D				
D				
D				

David McDonnell | 3776 | David McDonnell | 10/14/14
Inspector (print) | Lic # | Signature | Date

Risk Assessor (print) | Lic # | Signature | Date

Address of Property: 1 Lewis Rd | Apt # | City Bedford

Shed 2

SIDE	LOCATION/ SURFACE	LEAD	TYPE OF HAZARD	URG HAZ?	IC DATE	IC METH	DELEAD DATE	DELEAD METH
A B	Siding	03	L N/A	Y				
C D	Corner Boards	02	L N/A	Y				
	Upper Trim	02	L N/A	Y				
	Ceiling	/	L N/A	Y				
	Joists	/	L N/A	Y				
A	Door	02	A/M L N/A	Y				
B	Storm Door	/	A/M L N/A	Y				
C	Door Casing	01	A/M L N/A	Y				
D	Door Jamb	01	A/M L N/A	Y				
1 2	Threshold	02	A/M L N/A	Y				
3 4	Kickplate	/	A/M L N/A	Y				
A	Door	.	A/M L N/A	Y				
B	Storm Door	.	A/M L N/A	Y				
C	Door Casing	.	A/M L N/A	Y				
D	Door Jamb	.	A/M L N/A	Y				
1 2	Threshold	.	A/M L N/A	Y				
3 4	Kickplate	.	A/M L N/A	Y				
A B	Window Sill	.	A/M L N/A	Y				
C D	Win Casing	.	A/M L N/A	Y				
1 2	Window Sash	.	A/M L N/A	Y				
3 4	Mullions	.	A/M L N/A	Y				
A B	Window Sill	.	A/M L N/A	Y				
C D	Win Casing	.	A/M L N/A	Y				
1 2	Window Sash	.	A/M L N/A	Y				
3 4	Mullions	.	A/M L N/A	Y				
A B	Window Sill	.	A/M L N/A	Y				
C D	Win Casing	.	A/M L N/A	Y				
1 2	Window Sash	.	A/M L N/A	Y				
3 4	Mullions	.	A/M L N/A	Y				
A B	Window Sill	.	A/M L N/A	Y				
C D	Win Casing	.	A/M L N/A	Y				
1 2	Window Sash	.	A/M L N/A	Y				
3 4	Mullions	.	A/M L N/A	Y				

COMMENTS / STRUCTURAL DEFECTS:

SIDE	LOCATION/ SURFACE	LEAD	TYPE OF HAZARD	URG HAZ?	IC DATE	IC METH	DELEAD DATE	DELEAD METH
	Support Clmns	.	A/M L N/A	Y				
	Newel post	.	A/M L N/A	Y				
	Railing Cap	.	A/M L N/A	Y				
	Handrail	.	A/M L N/A	Y				
	Balusters	.	A/M L N/A	Y				
	Lower Rail	.	A/M L N/A	Y				
	Treads	.	A/M L N/A	Y				
	Risers	.	A/M L N/A	Y				
	Stringer	.	A/M L N/A	Y				
	Lower Walls	.	A/M L N/A	Y				
	Lattice	.	A/M L N/A	Y				
	Lower Trim	.	A/M L N/A	Y				
	Floor	.	A/M L N/A	Y				
		.	A/M L N/A	Y				
		.	A/M L N/A	Y				
		.	A/M L N/A	Y				
		.	A/M L N/A	Y				
		.	A/M L N/A	Y				
		.	A/M L N/A	Y				
		.	A/M L N/A	Y				
		.	A/M L N/A	Y				
		.	A/M L N/A	Y				
		.	A/M L N/A	Y				
		.	A/M L N/A	Y				
		.	A/M L N/A	Y				
		.	A/M L N/A	Y				
		.	A/M L N/A	Y				
		.	A/M L N/A	Y				
		.	A/M L N/A	Y				
		.	A/M L N/A	Y				
		.	A/M L N/A	Y				
		.	A/M L N/A	Y				

COMMENTS / STRUCTURAL DEFECTS:

EXCLUDED SURFACES: Surfaces listed in these boxes can be made intact only by a licensed deleader.

SIDE	LOCATION	MEASURE: LOOSE PAINT (MORE THAN 1440 SQ. IN.)	IC DATE	IC METHOD

SIDE	LOCATION	MEASURE: LOOSE PAINT (MORE THAN 288 SQ. IN.)	IC DATE	IC METHOD

Lead Inspection / Risk Assessment Report

Anthony Jakaitis
Master Lead Paint Inspector
PO BOX 400, South Weymouth, MA 02190
(781) 331-1565

St.#	Street Name	Street Type	Unit
2	Lewis	Rd	

City	Zip Code
Bedford	01730

Owners Name: United States Coast Guard c/o Tetra Tech
Owner Address: 45610 Woodland Road, Sterling, VA 20166
Contact Information: Jimmy Kehs
Client Name (if different from owner):
Client Address:

Number of Rooms in Unit 7
Property Type:
- [x] Single Family
- [ ] Multi Family # of Units
- [ ] Condominium # of Units
- [ ] Day Care [ ] Other

Key	Legend Column
COV	Covered
VB	Vinyl Baseboard
MET	Metal
VR	Vinyl Rep. Window
MR	Metal Rep. Window
NA	Not Accessible
NC	No Coating
Tile	Tile (testing suggested)
DC	Dropped Ceiling

Key	Treatment Method	Key	Treatment Method
CAP	Capped	SCR	Scraped
COV	Covered	DIP	Dipped
ENC	Encapsulated	REM	Removed
MI	Made Intact	REP	Replaced
PRE	Prepared for Enc.	REV	Reversed
VR/MR	Vinyl/Metal Rep Window	INT	Intact
SFR	Storm Frame Removed		
	Component Does Not Exist		

Laundry in Basement? [ ] Yes [x] No
Finished Space in Basement [ ] Yes [x] No

Testing Method Used

Na_2S Expiration Date:
X-Ray Fluorescence
Model: RMD Serial # 1222

Comments / Notes:

Floor# 1 (level within building of unit being inspected)

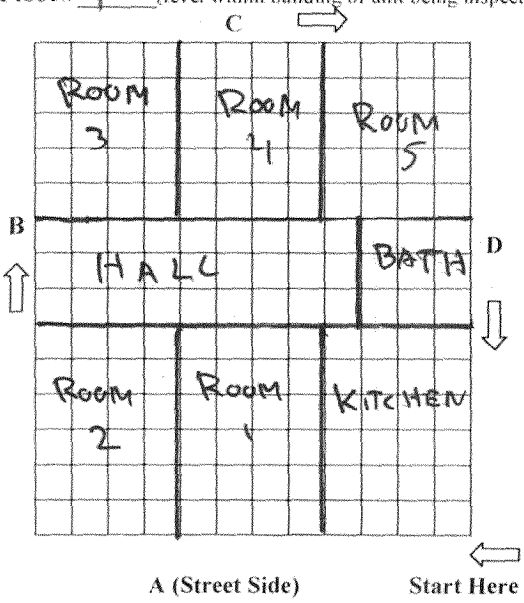

Floor#

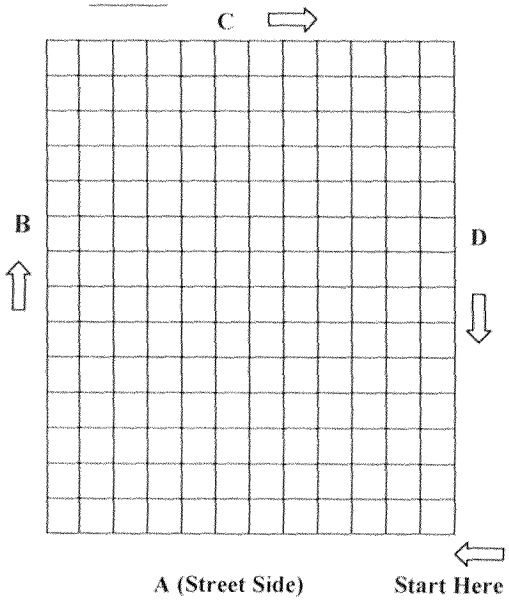

Property Diagram / Unit Labels

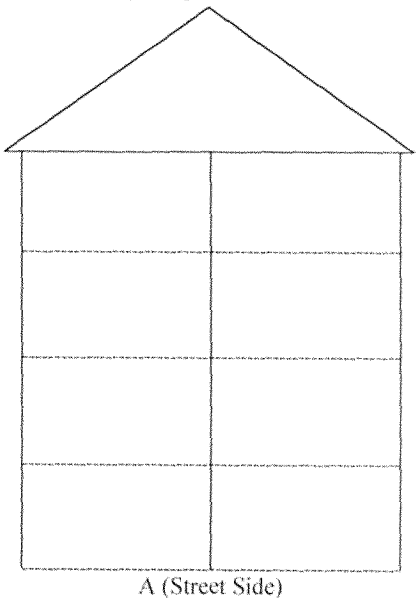

Pb (lead) equal to or greater than 1.0 m/cm^2 with x-ray fluorescence or positive with Na_2S is **Dangerous.**

XRF Calibration Recorded In Log Book	[x]	✓ - Check off when complete
Address verified through USPS	[x]	✓ - Check off when complete
Research on Lead Related History for Address	[x]	✓ - Check off when complete

David McDonell — I 3776 (License #) — David McDonell (Signature) — 10/15/2014

INSPECTION HISTORY

Determination	Lead Hazards?	Inspector Name / Lic# / Signature
	Y / N	Inspector Name:_____, Lic#_____ Signature_____
Comprehensive Initial Inspection 10/5/14	Y / N	Inspector Name: David McDonnell, Lic# 3776 Signature David McDonnell
Comp Initial w/Partial PCAD	Y / N	Inspector Name:_____, Lic#_____ Signature_____
Addendum (add-on to Initial Inspection)	Y / N	Inspector Name:_____, Lic#_____ Signature_____
Addendum as Full Insp. (Lost Docs)	Y / N	Inspector Name:_____, Lic#_____ Signature_____
Walk Through for Ed/Consultation		Inspector Name:_____, Lic#_____ Signature_____

REINSPECTION HISTORY

Visual Portion of Reocc. Reinspection	P / F	Inspector Name:_____, Lic#_____ Signature_____
Visual Portion of Reocc. Reinspection	P / F	Inspector Name:_____, Lic#_____ Signature_____
Dust Taken for Reocc. Reinspection	P / F	Inspector Name:_____, Lic#_____ Signature_____
Dust Taken for Reocc. Reinspection	P / F	Inspector Name:_____, Lic#_____ Signature_____
Visual Portion of Final Reinspection	P / F	Inspector Name:_____, Lic#_____ Signature_____
Visual Portion of Final Reinspection	P / F	Inspector Name:_____, Lic#_____ Signature_____
Dust Taken for Final Reinsp. (No Reocc.)	P / F	Inspector Name:_____, Lic#_____ Signature_____
Dust Taken for Final Reinsp. (No Reocc.)	P / F	Inspector Name:_____, Lic#_____ Signature_____

INTERIM CONTROL

Risk Assessment / Urgent Pb. Hazards?	Y / N	R.A. Name:-_____, Lic#_____ Signature_____
Dust Taken for Risk Assessment	P / F	R.A. Name:_____, Lic#_____ Signature_____
Visual Portion of Reinspection for Interim Control	P / F	R.A. Name:_____, Lic#_____ Signature_____
Dust Taken for Risk Assessment Reinsp.	P / F	R.A. Name:_____, Lic#_____ Signature_____
Visual Portion of Reinspection for Interim Control	P / F	R.A. Name:_____, Lic#_____ Signature_____
Dust Taken for Risk Assessment Reinsp.	P / F	R.A. Name:_____, Lic#_____ Signature_____
Risk Assessment Recertification / Urgent Pb. Hazards?	Y / N	R.A. Name:_____, Lic#_____ Signature_____
Dust Taken for RA Recertification	P / F	R.A. Name:_____, Lic#_____ Signature_____

POST COMPLIANCE ASSESSMENT DETERMINATIONS

PCAD / Lead Hazards?	Y / N	Inspector Name:_____, Lic#_____ Signature_____
Full Inspection Acting as PCAD / Lead Hazards?	Y / N	Inspector Name:_____, Lic#_____ Signature_____
Visual Portion of PCAD Reinspection	P / F	Inspector Name:_____, Lic#_____ Signature_____
Dust Taken for PCAD Reinspection	P / F	Inspector Name:_____, Lic#_____ Signature_____
Dust Taken for PCAD Reinspection	P / F	Inspector Name:_____, Lic#_____ Signature_____

ADDRESS: **2 Lewis Rd** Apt#_____ City **Bedford**

REOCCUPANCY CERTIFICATE HISTORY

Certificate of Reoccupancy
Only after High/Mod Risk (# rooms rule)
Inspector Name:_____, Lic#_____
Signature_____

Certificate of Reoccupancy
Only after High/Mod Risk (# rooms rule)
Inspector Name:_____, Lic#_____
Signature_____

Certificate of Reoccupancy
Only after High/Mod Risk (# rooms rule)
Inspector Name:_____, Lic#_____
Signature_____

COMPLIANCE HISTORY

Letter of Full Initial Compliance
No prior history/ No signs of UD
Inspector Name:_____, Lic#
Signature_____

Letter of Interim Control
No prior Comp. Expires in 1 yr.
Inspector Name:_____, Lic#_____
Signature_____

Recertification of Interim Control
Expires 2 yrs from original Interim Control
Inspector Name:_____, Lic#_____
Signature_____

Letter of Full Deleading Compliance
Dust wipes if No Reocc.
Inspector Name:_____, Lic#_____
Signature_____

Certificate of Maintained Compliance
No Work= No Dust Work = 7 Dust
Inspector Name:_____, Lic#_____
Signature_____

Certificate of Restored Compliance
Dust wipes and auth. people
Inspector Name:_____, Lic#_____
Signature_____

COMPLIANCE HISTORY (CONT.)

Certificate of Maintained Compliance
No Work= No Dust Work = 7 Dust
Inspector Name:_____, Lic#_____
Signature_____

Certificate of Restored Compliance
Dust wipes and auth. people
Inspector Name:_____, Lic#_____
Signature_____

Certificate of Maintained Compliance
No Work= No Dust Work = 7 Dust
Inspector Name:_____, Lic#_____
Signature_____

Certificate of Restored Compliance
Dust wipes and auth. people
Inspector Name:_____, Lic#_____
Signature_____

OTHER HISTORY: WAIVERS/UD/EPA RRP

Approved CLPPP Waiver
Attach to Comp Docs
CLPPP Insp. Name:_____, Lic#_____
Signature_____

Approved CLPPP Waiver
Attach to Comp Docs
CLPPP Insp. Name:_____, Lic#_____
Signature_____

UD / DES Visual Reinspection
No LOC Issued
P F
Inspector Name:_____, Lic#_____
Signature_____

UD / DES Visual Reinspection
No LOC Issued
P F
Inspector Name:_____, Lic#_____
Signature_____

UD / DES Dust Taken
No LOC Issued
P F
Inspector Name:_____, Lic#_____
Signature_____

UD/DES Dust Taken
No LOC Issued
P F
Inspector Name:_____, Lic#_____
Signature_____

EXPLANATION OF LEAD INSPECTION / RISK ASSESSMENT REPORT FORM COLUMNS

This page provides general information needed to understand the lead inspection/risk assessment report. However, you should speak with the inspector/risk assessor before you start to do any work on your home.

SIDE Refers to A, B, C, or D side of the building or room. See the diagram on the cover sheet. The "A" side of the building or room is the side facing the street that gives the property its address (usually, it is the front of the building). Keeping your back to this street, from the "A" side move clockwise to the "B" side on your left, the "C" side opposite you, and the "D" side to the right. Numbering is from left to right.

LOCATION/ SURFACE Refers to the building component(s) being tested. Some surfaces may be made up of more than one part. For example, "Baseboard" may refer to four separate pieces of wood (one on each wall), but is still considered one surface.

LEAD The actual lead result. Each surface tested must have a result recorded in the "Lead" column.

- A number shows that the surface was tested with an XRF analyzer. A number (or average number) equal to or greater than 1.0 mg/cm^2 is a dangerous level of lead.
- A "pos" or "neg" shows that the surface was tested with sodium sulfide. "Pos" means that there is a dangerous level of lead.
- "N/A" means that the inspector was not able to test the surface. Unless the owner can get a sample to test, the inspector must assume the surface contains lead and require it to be deleaded, if necessary.
- "MET" or "MR" means that a metal surface was not tested and only needs to be intact, even if it is a leaded surface. However, metal handrails, metal window sills, and metal railing caps, need to be deleaded if they test equal to or greater than 1.0 mg/cm^2, or is marked "N/A."
- For key to abbreviations like "COV", "VB", "VR" or "MR", "NC", "Tile", "DC", see the cover page.
- When a component box is slashed and there are test results above and below the diagonal line, the result on the "bottom" represents results below 5 ft. and the "top" result indicates the test result above 5 ft.

TYPE OF HAZARD Not all lead paint must be deleaded. This column tells you IF and WHY a surface needs deleading. The deleading standards below may not apply for Interim Controls. Speak to your risk assessor for more information.

- "M/I" circled means that the surface is a moveable/impacted surface and must be deleaded in its entirety.
- "SF" circled indicates that there is a storm frame present which requires the blind stop and exterior sill be deleaded as interior moveable / impacted surfaces.
- "A/M" circled means that the surface is "accessible mouthable" and must be deleaded to a minimum of five feet high, four inches in from the edge or corner.
- "L" circled means that the surface is loose and must, at minimum, be made intact.
- If more than one choice is circled, the rules for deleading may change depending upon what method of deleading you choose. Speak to the inspector for more information.
- "N/A" means the inspector was unable to determine if the surface was a lead hazard. The person doing the deleading must check this surface and follow all the rules for deleading. Speak to the inspector for more information.
- If nothing is circled in the column, then it is likely the surface does not need deleading. Speak to the inspector for more information. Remember, this does not mean the entire surface is lead free, it just does not require deleading in its current condition.

URG HAZ? This column is only completed during a risk assessment. A risk assessment is an evaluation of a home's suitability for Interim Control. **Only a licensed risk assessor can do a risk assessment, not all inspectors are risk assessors.** If "Y" is circled, then this surface is considered an "Urgent Lead Hazard" and some type of deleading work is required to qualify for Interim Control.

IC DATE The date the licensed risk assessor determines the surface meets the standards for Interim Control.

IC METH The deleading method or structural repair done to qualify the surface for Interim Control. Refer to the deleading codes key on the cover page.

DELEAD DATE The date that the lead inspector reinspects the surface and finds that it has been successfully brought back into compliance.

DELEAD METH The method used to bring a surface into full compliance. Refer to codes in the Key on the cover page of the PCAD

EXCLUDED SURFACES The amount of loose paint on a surface as measured by the lead inspector. "N/A" means that the inspector was not able to measure the loose paint, but has determined it is more than the cut-off for moderate risk making intact.

David McDonnell | 3776 | David McDonnell | 10/15/14
Inspector (print) | Lic # | Signature | Date

Risk Assessor (print) | Lic# | Signature | Date

Address of Property: 2 Lewis Rd | Apt # | City Bedford

KITCHEN

SIDE	LOCATION/ SURFACE	LEAD	TYPE OF HAZARD	URG HAZ?	IC DATE	IC METH	DELEAD DATE	DELEAD METH
A B C D	Up Walls	00	A/M L N/A	Y				
A B C D	Low Walls	/	A/M L N/A	Y				
A B C D	Baseboards	02	A/M L N/A	Y				
A B C D	Chair Rail	/	A/M L N/A	Y				
A B 00	Radiator	03	A/M L N/A	Y				
-	Floor	Cov	A/M L N/A	Y				
-	Ceiling	01	A/M L N/A	Y				
A B	Door	02	A/M L N/A	Y				
C D	Door Casing	01	A/M L N/A	Y				
1 2	Door Jamb	01	A/M L N/A	Y				
3 4	Threshold	NC	A/M L N/A	Y				
A B	Door	.	A/M L N/A	Y				
C D	Door Casing	.	A/M L N/A	Y				
1 2	Door Jamb		A/M L N/A	Y				
3 4	Threshold	.	A/M L N/A	Y				
A B	Door	.	A/M L N/A	Y				
C D	Door Casing	.	A/M L N/A	Y				
1 2	Door Jamb		A/M L N/A	Y				
3 4	Threshold	.	A/M L N/A	Y				
A B	Door	.	A/M L N/A	Y				
C D	Door Casing		A/M L N/A	Y				
1 2	Door Jamb	.	A/M L N/A	Y				
3 4	Threshold	.	A/M L N/A	Y				
A	Closet Door	.	A/M L N/A	Y				
B	Cl Casing	.	A/M L N/A	Y				
C	Closet Jamb	.	A/M L N/A	Y				
D	Closet Walls		A/M L N/A	Y				
	Cl Baseboard	.	A/M L N/A	Y				
1	Closet Pole	.	A/M L N/A	Y				
2	Closet Shelf	.	A/M L N/A	Y				
3	Cl Supports	.	A/M L N/A	Y				
4	Closet Floor	.	A/M L N/A	Y				
	Closet Ceiling	.	A/M L N/A	Y				

COMMENTS / STRUCTURAL DEFECTS:

SIDE	LOCATION/ SURFACE	LEAD	TYPE OF HAZARD	URG HAZ?	IC DATE	IC METH	DELEAD DATE	DELEAD METH
A	Window Sill	/	M/I A/M L N/A	Y				
B	Win Apron	01	A/M L N/A	Y				
C	Win Casing	01	A/M L N/A	Y				
D	Header Stop	02	M/I A/M L N/A	Y				
	Int Stops	/	M/I A/M L N/A	Y				
1	Win Int Sash	VR	M/I A/M L N/A	Y				
2	Exterior Sill	VR	M/I SF L N/A	Y				
3	Part Bead	VR	M/I L N/A	Y				
4	Blind Stop	/	M/I SF L N/A	Y				
	Win Ext Sash	VR	M/I L N/A	Y				
A	Window Sill	.	M/I A/M L N/A	Y				
B	Win Apron	.	A/M L N/A	Y				
C	Win Casing	.	A/M L N/A	Y				
D	Header Stop	.	M/I A/M L N/A	Y				
	Int Stops		M/I A/M L N/A	Y				
1	Win Int Sash	.	M/I A/M L N/A	Y				
2	Exterior Sill	.	M/I SF L N/A	Y				
3	Part Bead	.	M/I L N/A	Y				
4	Blind Stop	.	M/I SF L N/A	Y				
	Win Ext Sash	.	M/I L N/A	Y				
A B	Up Cab Frame	03	A/M L N/A	Y				
C D	Up Cab Door	01	A/M L N/A	Y				
	Up Cab Walls	01	A/M L N/A	Y				
1 2	Up Cab Shlvs	02	A/M L N/A	Y				
3 4	Supports	01	A/M L N/A	Y				
	Low Cab Fram	03	A/M L N/A	Y				
A B	Low Cab Door	02	A/M L N/A	Y				
C D	Low Cab Walls	01	A/M L N/A	Y				
	Low Cab Shlvs	02	A/M L N/A	Y				
1 2	Supports	01	A/M L N/A	Y				
3 4	Drawers	02	A/M L N/A	Y				
A B C D	Win Above 5'	/	M/I A/M L N/A	Y				
			M/I A/M L N/A	Y				
			M/I A/M L N/A	Y				
			M/I A/M L N/A	Y				
			M/I A/M L N/A	Y				
			M/I A/M L N/A	Y				

EXCLUDED SURFACES: Surfaces listed in these boxes can be made intact only by a licensed deleader.

SIDE	LOCATION	MEASURE: LOOSE PAINT (MORE THAN 288 SQ. IN.)	IC DATE	IC METHOD

SIDE	LOCATION	MEASURE: LOOSE PAINT (MORE THAN 288 SQ. IN.)	IC DATE	IC METHOD

David McDonnell 3776 David McDonnell 10/15/14
Inspector (print) Lic # Signature Date

Risk Assessor (print) Lic # Signature Date

Address of Property: 2 Lewis Rd Apt # City Bedford

ROOM # 1

SIDE	LOCATION/ SURFACE	LEAD	TYPE OF HAZARD	URG HAZ?	IC DATE	IC METH	DELEAD DATE	DELEAD METH
A B C D	Up Walls	0.1	A/M L N/A	Y				
A B C D	Low Walls	/	A/M L N/A	Y				
A B C D	Baseboards	0.2	A/M L N/A	Y				
A B C D	Chair Rail	/	A/M L N/A	Y				
A B C D	Radiator	0.2	A/M L N/A	Y				
	Floor	COV	A/M L N/A	Y				
	Ceiling	0.1	A/M L N/A	Y				
A B	Door	0.1	A/M L N/A	Y				
C D	Door Casing	00	A/M L N/A	Y				
1 2	Door Jamb	0.2	A/M L N/A	Y				
3 4	Threshold	NX	A/M L N/A	Y				
A B	Door	0.2	A/M L N/A	Y				
C D	Door Casing	0.1	A/M L N/A	Y				
1 2	Door Jamb	0.1	A/M L N/A	Y				
3 4	Threshold	/	A/M L N/A	Y				
A B	Door	.	A/M L N/A	Y				
C D	Door Casing	.	A/M L N/A	Y				
1 2	Door Jamb		A/M L N/A	Y				
3 4	Threshold	.	A/M L N/A	Y				
A B	Door	.	A/M L N/A	Y				
C D	Door Casing		A/M L N/A	Y				
1 2	Door Jamb	.	A/M L N/A	Y				
3 4	Threshold	.	A/M L N/A	Y				
A	Closet Door	0.1	A/M L N/A	Y				
B	Cl Casing	0.1	A/M L N/A	Y				
C	Closet Jamb	00	A/M L N/A	Y				
D	Closet Walls	00	A/M L N/A	Y				
	Cl Baseboard	0.2	A/M L N/A	Y				
1	Closet Pole	/	A/M L N/A	Y				
2	Closet Shelf	0.3	A/M L N/A	Y				
3	Cl Supports	0.2	A/M L N/A	Y				
4	Closet Floor	COV	A/M L N/A	Y				
	Closet Ceiling	0.1	A/M L N/A	Y				

COMMENTS / STRUCTURAL DEFECTS:

SIDE	LOCATION/ SURFACE	LEAD	TYPE OF HAZARD	URG HAZ?	IC DATE	IC METH	DELEAD DATE	DELEAD METH
A	Window Sill	/	M/I A/M L N/A	Y				
B	Win Apron	0.2	A/M L N/A	Y				
C	Win Casing	0.1	A/M L N/A	Y				
D	Header Stop	0.2	M/I A/M L N/A	Y				
	Int Stops	/	M/I A/M L N/A	Y				
1	Win Int Sash	VR	M/I A/M L N/A	Y				
2	Exterior Sill	VR	M/I SF L N/A	Y				
3	Part Bead	VR	M/I L N/A	Y				
4	Blind Stop	/	M/I SF L N/A	Y				
	Win Ext Sash	VR	M/I L N/A	Y				
A	Window Sill	.	M/I A/M L N/A	Y				
B	Win Apron	.	A/M L N/A	Y				
C	Win Casing	.	A/M L N/A	Y				
D	Header Stop	.	M/I A/M L N/A	Y				
	Int Stops		M/I A/M L N/A	Y				
1	Win Int Sash		M/I A/M L N/A	Y				
2	Exterior Sill	.	M/I SF L N/A	Y				
3	Part Bead	.	M/I L N/A	Y				
4	Blind Stop	.	M/I SF L N/A	Y				
	Win Ext Sash	.	M/I L N/A	Y				
A	Window Sill	.	M/I A/M L N/A	Y				
B	Win Apron		A/M L N/A	Y				
C	Win Casing	.	A/M L N/A	Y				
D	Header Stop	.	M/I A/M L N/A	Y				
	Int Stops	.	M/I A/M L N/A	Y				
1	Win Int Sash	.	M/I A/M L N/A	Y				
2	Exterior Sill	.	M/I SF L N/A	Y				
3	Part Bead	.	M/I L N/A	Y				
4	Blind Stop	.	M/I SF L N/A	Y				
	Win Ext Sash	.	M/I L N/A	Y				
A B	Fireplace	/	A/M L N/A	Y				
C D	Mantle	.	A/M L N/A	Y				
A B C D	Win Above 5'	/	A/M L N/A	Y				
	Ceiling Molding	.	A/M L N/A	Y				
		.	A/M L N/A	Y				
		.	A/M L N/A	Y				
		.	A/M L N/A	Y				

EXCLUDED SURFACES: Surfaces listed in these boxes can be made intact only by a licensed deleader.

SIDE	LOCATION	MEASURE: LOOSE PAINT (MORE THAN 288 SQ. IN.)	IC DATE	IC METHOD

SIDE	LOCATION	MEASURE: LOOSE PAINT (MORE THAN 288 SQ. IN.)	IC DATE	IC METHOD

David McDonnell 3776 David McDonnell 10/15/14 Page 7 Of 19

Inspector (print) Lic # Signature Date

Risk Assessor (print) Lic # Signature Date

Address of Property: 2 Lewis Rd Apt # City Bedford

ROOM # 2

SIDE	LOCATION/ SURFACE	LEAD	TYPE OF HAZARD	URG HAZ?	IC DATE	IC METH	DELEAD DATE	DELEAD METH
A B C D	Up Walls	0.1	A/M L N/A	Y				
A B C D	Low Walls	/	A/M L N/A	Y				
A B C D	Baseboards	02	A/M L N/A	Y				
A B C D	Chair Rail	/	A/M L N/A	Y				
	Radiator	03	A/M L N/A	Y				
-	Floor	Cov	A/M L N/A	Y				
-	Ceiling	00	A/M L N/A	Y				
A B	Door	01	A/M L N/A	Y				
C D	Door Casing	0.1	A/M L N/A	Y				
1 2	Door Jamb	02	A/M L N/A	Y				
3 4	Threshold	/	A/M L N/A	Y				
A B	Door	/	A/M L N/A	Y				
C D	Door Casing	/	A/M L N/A	Y				
1 2	Door Jamb	/	A/M L N/A	Y				
3 4	Threshold	/	A/M L N/A	Y				
A B	Door	/	A/M L N/A	Y				
C D	Door Casing	/	A/M L N/A	Y				
1 2	Door Jamb	/	A/M L N/A	Y				
3 4	Threshold	/	A/M L N/A	Y				
A B	Door	/	A/M L N/A	Y				
C D	Door Casing	/	A/M L N/A	Y				
1 2	Door Jamb	/	A/M L N/A	Y				
3 4	Threshold	/	A/M L N/A	Y				
A	Closet Door	0.1	A/M L N/A	Y				
B	Cl Casing	00	A/M L N/A	Y				
C	Closet Jamb	0.1	A/M L N/A	Y				
D	Closet Walls	00	A/M L N/A	Y				
	Cl Baseboard	02	A/M L N/A	Y				
1	Closet Pole	0.4	A/M L N/A	Y				
2	Closet Shelf	02	A/M L N/A	Y				
3	Cl Supports	01	A/M L N/A	Y				
4	Closet Floor	Cov	A/M L N/A	Y				
	Closet Ceiling	0.1	A/M L N/A	Y				

COMMENTS / STRUCTURAL DEFECTS:

SIDE	LOCATION/ SURFACE	LEAD	TYPE OF HAZARD	URG HAZ?	IC DATE	IC METH	DELEAD DATE	DELEAD METH
A	Window Sill	/	M/I A/M L N/A	Y				
B	Win Apron	0.3	A/M L N/A	Y				
C	Win Casing	0.1	A/M L N/A	Y				
D	Header Stop	0.1	M/I A/M L N/A	Y				
	Int Stops	/	M/I A/M L N/A	Y				
1	Win Int Sash	VR	M/I A/M L N/A	Y				
2	Exterior Sill	VR	M/I SF L N/A	Y				
3	Part Bead	VR	M/I L N/A	Y				
4	Blind Stop	/	M/I SF L N/A	Y				
	Win Ext Sash	VR	M/I L N/A	Y				
A	Window Sill	/	M/I A/M L N/A	Y				
B	Win Apron	02	A/M L N/A	Y				
C	Win Casing	0.1	A/M L N/A	Y				
D	Header Stop	02	M/I A/M L N/A	Y				
	Int Stops	/	M/I A/M L N/A	Y				
1	Win Int Sash	VR	M/I A/M L N/A	Y				
2	Exterior Sill	VR	M/I SF L N/A	Y				
3	Part Bead	VR	M/I L N/A	Y				
4	Blind Stop	/	M/I SF L N/A	Y				
	Win Ext Sash	VR	M/I L N/A	Y				
A	Window Sill	/	M/I A/M L N/A	Y				
B	Win Apron	/	A/M L N/A	Y				
C	Win Casing	/	A/M L N/A	Y				
D	Header Stop	/	M/I A/M L N/A	Y				
	Int Stops	/	M/I A/M L N/A	Y				
1	Win Int Sash	/	M/I A/M L N/A	Y				
2	Exterior Sill	/	M/I SF L N/A	Y				
3	Part Bead	/	M/I L N/A	Y				
4	Blind Stop	/	M/I SF L N/A	Y				
	Win Ext Sash	/	M/I L N/A	Y				
A B	Fireplace	/	A/M L N/A	Y				
C D	Mantle	/	A/M L N/A	Y				
A B C D	Win Above 5'	/	A/M L N/A	Y				
	Ceiling Molding	/	A/M L N/A	Y				
			A/M L N/A	Y				
			A/M L N/A	Y				
			A/M L N/A	Y				

EXCLUDED SURFACES: Surfaces listed in these boxes can be made intact only by a licensed deleader.

SIDE	LOCATION	MEASURE: LOOSE PAINT (MORE THAN 288 SQ. IN.)	IC DATE	IC METHOD

SIDE	LOCATION	MEASURE: LOOSE PAINT (MORE THAN 288 SQ. IN.)	IC DATE	IC METHOD

David McDonnell — Inspector (print) | Lic # 3776 | Signature David McDonnell | Date 10/15/14

Risk Assessor (print) | Lic # | Signature | Date

Address of Property: 2 Lewis Rd Room 3 | Apt # | City Bedford

SIDE	LOCATION/ SURFACE	LEAD	TYPE OF HAZARD	URG HAZ?	IC DATE	IC METH	DELEAD DATE	DELEAD METH
A B C D	Up Walls	00	A/M L N/A	Y				
A B C D	Low Walls	/	A/M L N/A	Y				
A B C D	Baseboards	0.1	A/M L N/A	Y				
A B C D	Chair Rail	/	A/M L N/A	Y				
A B C D	Radiator	0.4	A/M L N/A	Y				
-	Floor	Cov	A/M L N/A	Y				
-	Ceiling	0.1	A/M L N/A	Y				
A B C D 1 2 3 4	Door	0.1	A/M L N/A	Y				
	Door Casing	03	A/M L N/A	Y				
	Door Jamb	01	A/M L N/A	Y				
	Threshold	/	A/M L N/A	Y				
A B C D 1 2 3 4	Door	0.2	A/M L N/A	Y				
	Door Casing	0.1	A/M L N/A	Y				
	Door Jamb	02	A/M L N/A	Y				
	Threshold	/	A/M L N/A	Y				
A B C D 1 2 3 4	Door	.	A/M L N/A	Y				
	Door Casing	/	A/M L N/A	Y				
	Door Jamb	.	A/M L N/A	Y				
	Threshold	.	A/M L N/A	Y				
A B C D 1 2 3 4	Door	.	A/M L N/A	Y				
	Door Casing	/	A/M L N/A	Y				
	Door Jamb	.	A/M L N/A	Y				
	Threshold	.	A/M L N/A	Y				
A B C D #	Door	.	A/M L N/A	Y				
	Door Casing	/	A/M L N/A	Y				
	Door Jamb	.	A/M L N/A	Y				
	Threshold	.	A/M L N/A	Y				
A B C D 1 2 3 4	Closet Door	01	A/M L N/A	Y				
	CI Casing	02	A/M L N/A	Y				
	Closet Jamb	01	A/M L N/A	Y				
	Closet Walls	01	A/M L N/A	Y				
	CI Baseboard	02	A/M L N/A	Y				
	Closet Pole	03	A/M L N/A	Y				
	Closet Shelf	03	A/M L N/A	Y				
	CI Supports	02	A/M L N/A	Y				
	Closet Floor	Cov	A/M L N/A	Y				
	Closet Ceiling	01	A/M L N/A	Y				

SIDE	LOCATION/ SURFACE	LEAD	TYPE OF HAZARD	URG HAZ?	IC DATE	IC METH	DELEAD DATE	DELEAD METH
A B C D 1 2 3 4	Closet Door	.	A/M L N/A	Y				
	CI Casing	.	A/M L N/A	Y				
	Closet Jamb	.	A/M L N/A	Y				
	Closet Walls	/	A/M L N/A	Y				
	CI Baseboard	/	A/M L N/A	Y				
	Closet Pole	.	A/M L N/A	Y				
	Closet Shelf	.	A/M L N/A	Y				
	CI Supports	.	A/M L N/A	Y				
	Closet Floor	.	A/M L N/A	Y				
	Closet Ceiling	.	A/M L N/A	Y				
A B C D 1 2 3 4	Window Sill	/	M/I A/M L N/A	Y				
	Win Apron	0.4	A/M L N/A	Y				
	Win Casing	0.2	A/M L N/A	Y				
	Header Stop	0.1	M/I A/M L N/A	Y				
	Int Stops	/	M/I A/M L N/A	Y				
	Win Int Sash	V.R	M/I A/M L N/A	Y				
	Exterior Sill	V.R	M/I SF L N/A	Y				
	Part Bead	V.R	M/I L N/A	Y				
	Blind Stop	/	M/I SF L N/A	Y				
	Win Ext Sash	V.R	M/I L N/A	Y				
A B C D 1 2 3 4	Window Sill	.	M/I A/M L N/A	Y				
	Win Apron	02	A/M L N/A	Y				
	Win Casing	01	A/M L N/A	Y				
	Header Stop	0.3	M/I A/M L N/A	Y				
	Int Stops	/	M/I A/M L N/A	Y				
	Win Int Sash	V.R	M/I A/M L N/A	Y				
	Exterior Sill	V.R	M/I SF L N/A	Y				
	Part Bead	V.R	M/I L N/A	Y				
	Blind Stop	/	M/I SF L N/A	Y				
	Win Ext Sash	V.R	M/I L N/A	Y				
A B C D	Win Above 5'	.	M/I A/M L N/A	Y				
A B C D	Ceiling Molding	.	M/I A/M L N/A	Y				
		.	M/I A/M L N/A	Y				

COMMENTS / STRUCTURAL DEFECTS:

EXCLUDED SURFACES: Surfaces listed in these boxes can be made intact only by a licensed deleader.

SIDE	LOCATION	MEASURE: LOOSE PAINT (MORE THAN 288 SQ. IN.)	IC DATE	IC METHOD

SIDE	LOCATION	MEASURE: LOOSE PAINT (MORE THAN 288 SQ. IN.)	IC DATE	IC METHOD

David McDonnell — Inspector (print) | 3776 — Lic # | David M. Donnell — Signature | 10/15/14 — Date

Risk Assessor (print) | Lic # | Signature | Date

Address of Property: 2 Lewis Rd — Apt # — City Bedford

ROOM 4

SIDE	LOCATION/ SURFACE	LEAD	TYPE OF HAZARD	URG HAZ?	IC DATE	IC METH	DELEAD DATE	DELEAD METH
A B C D	Up Walls	0.1	A/M L N/A	Y				
A B C D	Low Walls	/	A/M L N/A	Y				
A B C D	Baseboards	0.3	A/M L N/A	Y				
A B C D	Chair Rail	/	A/M L N/A	Y				
A B C D	Radiator	0.3	A/M L N/A	Y				
-	Floor	Cov	A/M L N/A	Y				
-	Ceiling	0.1	A/M L N/A	Y				
A B	Door	0.1	A/M L N/A	Y				
C D	Door Casing	0.3	A/M L N/A	Y				
1 2	Door Jamb	0.2	A/M L N/A	Y				
3 4	Threshold	/	A/M L N/A	Y				
A B	Door	0.2	A/M L N/A	Y				
C D	Door Casing	0.4	A/M L N/A	Y				
1 2	Door Jamb	0.1	A/M L N/A	Y				
3 4	Threshold	/	A/M L N/A	Y				
A B	Door	.	A/M L N/A	Y				
C D	Door Casing	.	A/M L N/A	Y				
1 2	Door Jamb	.	A/M L N/A	Y				
3 4	Threshold	.	A/M L N/A	Y				
A B	Door	.	A/M L N/A	Y				
C D	Door Casing	.	A/M L N/A	Y				
1 2	Door Jamb	.	A/M L N/A	Y				
3 4	Threshold	.	A/M L N/A	Y				
A B	Door	.	A/M L N/A	Y				
C D	Door Casing	.	A/M L N/A	Y				
#	Door Jamb	.	A/M L N/A	Y				
	Threshold	.	A/M L N/A	Y				
A	Closet Door	0.2	A/M L N/A	Y				
B	Cl Casing	0.1	A/M L N/A	Y				
C	Closet Jamb	0.1	A/M L N/A	Y				
D	Closet Walls	0.2	A/M L N/A	Y				
	Cl Baseboard	0.2	A/M L N/A	Y				
1	Closet Pole	0.4	A/M L N/A	Y				
2	Closet Shelf	0.3	A/M L N/A	Y				
3	Cl Supports	0.2	A/M L N/A	Y				
4	Closet Floor	Cov	A/M L N/A	Y				
	Closet Ceiling	0.1	A/M L N/A	Y				

SIDE	LOCATION/ SURFACE	LEAD	TYPE OF HAZARD	URG HAZ?	IC DATE	IC METH	DELEAD DATE	DELEAD METH
A	Window Sill	/	M/I A/M L N/A	Y				
B	Win Apron	0.3	A/M L N/A	Y				
C	Win Casing	0.4	A/M L N/A	Y				
D	Header Stop	0.3	M/I A/M L N/A	Y				
	Int Stops	/	M/I A/M L N/A	Y				
1	Win Int Sash	VR	M/I A/M L N/A	Y				
2	Exterior Sill	VR	M/I SF L N/A	Y				
3	Part Bead	VR	M/I L N/A	Y				
4	Blind Stop	/	M/I SF L N/A	Y				
	Win Ext Sash	VR	M/I L N/A	Y				
A	Window Sill	.	M/I A/M L N/A	Y				
B	Win Apron	.	A/M L N/A	Y				
C	Win Casing	.	A/M L N/A	Y				
D	Header Stop	.	M/I A/M L N/A	Y				
	Int Stops	.	M/I A/M L N/A	Y				
1	Win Int Sash		M/I A/M L N/A	Y				
2	Exterior Sill	.	M/I SF L N/A	Y				
3	Part Bead	.	M/I L N/A	Y				
4	Blind Stop	.	M/I SF L N/A	Y				
	Win Ext Sash	.	M/I L N/A	Y				
	Newel Post	.	A/M L N/A	Y				
	Railing Cap	.	A/M L N/A	Y				
	Handrail	.	A/M L N/A	Y				
	Balusters	.	A/M L N/A	Y				
	Lower rail	.	A/M L N/A	Y				
	Treads	.	A/M L N/A	Y				
	Risers	.	A/M L N/A	Y				
	Stringer	.	A/M L N/A	Y				
	Floor Edge	.	A/M L N/A	Y				
	Floor Casing	.	A/M L N/A	Y				
		.	M/I A/M L N/A	Y				

COMMENTS / STRUCTURAL DEFECTS:

EXCLUDED SURFACES: Surfaces listed in these boxes can be made intact only by a licensed deleader.

SIDE	LOCATION	MEASURE: LOOSE PAINT (MORE THAN 288 SQ. IN.)	IC DATE	IC METHOD

SIDE	LOCATION	MEASURE: LOOSE PAINT (MORE THAN 288 SQ. IN.)	IC DATE	IC METHOD

David McDonnell — 3776 — David McDonnell — 10/15/14

Inspector (print) — Lic # — Signature — Date

Risk Assessor (print) — Lic # — Signature — Date

Address of Property: 2 Lewis Rd — Apt # — City Bedford

Room 5

SIDE	LOCATION/ SURFACE	LEAD	TYPE OF HAZARD	URG HAZ?	IC DATE	IC METH	DELEAD DATE	DELEAD METH
A B C D	Up Walls	00	A/M L N/A	Y				
A B C D	Low Walls	/	A/M L N/A	Y				
A B C D	Baseboards	03	A/M L N/A	Y				
A B C D	Chair Rail	/	A/M L N/A	Y				
A B D	Radiator	02	A/M L N/A	Y				
-	Floor	Cov	A/M L N/A	Y				
-	Ceiling	01	A/M L N/A	Y				
A B	Door	0.1	A/M L N/A	Y				
C D	Door Casing	0.3	A/M L N/A	Y				
1 2	Door Jamb	0.1	A/M L N/A	Y				
3 4	Threshold	/	A/M L N/A	Y				
A B	Door	02	A/M L N/A	Y				
C D	Door Casing	01	A/M L N/A	Y				
1 2	Door Jamb	0.1	A/M L N/A	Y				
3 4	Threshold	/	A/M L N/A	Y				
A B	Door	.	A/M L N/A	Y				
C D	Door Casing		A/M L N/A	Y				
1 2	Door Jamb	.	A/M L N/A	Y				
3 4	Threshold	.	A/M L N/A	Y				
A B	Door	.	A/M L N/A	Y				
C D	Door Casing		A/M L N/A	Y				
1 2	Door Jamb	.	A/M L N/A	Y				
3 4	Threshold	.	A/M L N/A	Y				
A B	Door	.	A/M L N/A	Y				
C D	Door Casing		A/M L N/A	Y				
#	Door Jamb	.	A/M L N/A	Y				
	Threshold	.	A/M L N/A	Y				
A	Closet Door	0.2	A/M L N/A	Y				
B	Cl Casing	0.1	A/M L N/A	Y				
C	Closet Jamb	00	A/M L N/A	Y				
D	Closet Walls	0.1	A/M L N/A	Y				
	Cl Baseboard	02	A/M L N/A	Y				
1	Closet Pole	03	A/M L N/A	Y				
2	Closet Shelf	02	A/M L N/A	Y				
3	Cl Supports	01	A/M L N/A	Y				
4	Closet Floor	Cov	A/M L N/A	Y				
	Closet Ceiling	0.1	A/M L N/A	Y				

SIDE	LOCATION/ SURFACE	LEAD	TYPE OF HAZARD	URG HAZ?	IC DATE	IC METH	DELEAD DATE	DELEAD METH
A	Window Sill	/	M/I A/M L N/A	Y				
B	Win Apron	0.2	A/M L N/A	Y				
C	Win Casing	01	A/M L N/A	Y				
D	Header Stop	03	M/I A/M L N/A	Y				
	Int Stops	/	M/I A/M L N/A	Y				
1	Win Int Sash	VR	M/I A/M L N/A	Y				
2	Exterior Sill	VR	M/I SF L N/A	Y				
3	Part Bead	VR	M/I L N/A	Y				
4	Blind Stop	/	M/I SF L N/A	Y				
	Win Ext Sash	VR	M/I L N/A	Y				
A	Window Sill	/	M/I A/M L N/A	Y				
B	Win Apron	01	A/M L N/A	Y				
C	Win Casing	01	A/M L N/A	Y				
D	Header Stop	02	M/I A/M L N/A	Y				
	Int Stops	/	M/I A/M L N/A	Y				
1	Win Int Sash	VR	M/I A/M L N/A	Y				
2	Exterior Sill	VR	M/I SF L N/A	Y				
3	Part Bead	VR	M/I L N/A	Y				
4	Blind Stop	/	M/I SF L N/A	Y				
	Win Ext Sash	VR	M/I L N/A	Y				
	Newel Post	.	A/M L N/A	Y				
	Railing Cap	.	A/M L N/A	Y				
	Handrail	.	A/M L N/A	Y				
	Balusters	.	A/M L N/A	Y				
	Lower rail		A/M L N/A	Y				
	Treads	.	A/M L N/A	Y				
	Risers	.	A/M L N/A	Y				
	Stringer	.	A/M L N/A	Y				
	Floor Edge	.	A/M L N/A	Y				
	Floor Casing	.	A/M L N/A	Y				
		.	M/I A/M L N/A	Y				

COMMENTS / STRUCTURAL DEFECTS:

EXCLUDED SURFACES: Surfaces listed in these boxes can be made intact only by a licensed deleader.

SIDE	LOCATION	MEASURE: LOOSE PAINT (MORE THAN 288 SQ. IN.)	IC DATE	IC METHOD

SIDE	LOCATION	MEASURE: LOOSE PAINT (MORE THAN 288 SQ. IN.)	IC DATE	IC METHOD

David McDonnell — Inspector (print) | Lic # 3776 | Signature | Date 10/15/14 | Page 1 of 19

Risk Assessor (print) | Lic# | Signature | Date

Address of Property: 2 Lewis Rd | Apt # | City Bedford

BATHROOM # ____

SIDE	LOCATION/ SURFACE	LEAD	TYPE OF HAZARD	URG HAZ?	IC DATE	IC METH	DELEAD DATE	DELEAD METH
A B C D	Up Walls	02	A/M L N/A	Y				
A B C D	Low Walls	/	A/M L N/A	Y				
A B C D	Baseboards	02	A/M L N/A	Y				
A B C D	Chair Rail	/	A/M L N/A	Y				
A B C D	Radiator	04	A/M L N/A	Y				
-	Floor	COV	A/M L N/A	Y				
-	Ceiling	01	A/M L N/A	Y				
A B	Door	01	A/M L N/A	Y				
C D	Door Casing	02	A/M L N/A	Y				
1 2	Door Jamb	01	A/M L N/A	Y				
3 4	Threshold	03	A/M L N/A	Y				
A B	Door	/	A/M L N/A	Y				
C D	Door Casing	/	A/M L N/A	Y				
1 2	Door Jamb	/	A/M L N/A	Y				
3 4	Threshold	/	A/M L N/A	Y				
A	Closet Door	/	A/M L N/A	Y				
B	Cl Casing	/	A/M L N/A	Y				
C	Closet Jamb	/	A/M L N/A	Y				
D	Closet Walls	/	A/M L N/A	Y				
	Cl Baseboard	/	A/M L N/A	Y				
1	Closet Pole	/	A/M L N/A	Y				
2	Closet Shelf	/	A/M L N/A	Y				
3	Cl Supports	/	A/M L N/A	Y				
4	Closet Floor	/	A/M L N/A	Y				
	Closet Ceiling	/	A/M L N/A	Y				
A B	Up Cab Frame	/	A/M L N/A	Y				
C D	Up Cab Door	/	A/M L N/A	Y				
	Up Cab Walls	/	A/M L N/A	Y				
1 2	Up Cab Shlvs	/	A/M L N/A	Y				
3 4	Supports	/	A/M L N/A	Y				
		.	M/I A/M L N/A	Y				
		.	M/I A/M L N/A	Y				
		.	M/I A/M L N/A	Y				

COMMENTS / STRUCTURAL DEFECTS:

SIDE	LOCATION/ SURFACE	LEAD	TYPE OF HAZARD	URG HAZ?	IC DATE	IC METH	DELEAD DATE	DELEAD METH
	Low Cab Fram	04	A/M L N/A	Y				
A B	Low Cab Door	01	A/M L N/A	Y				
C D	Low Cab Walls	00	A/M L N/A	Y				
	Low Cab Shlvs	02	A/M L N/A	Y				
1 2	Supports	01	A/M L N/A	Y				
3 4	Drawers	/	A/M L N/A	Y				
A	Window Sill	COV	M/I A/M L N/A	Y				
B	Win Apron	/	A/M L N/A	Y				
C	Win Casing	/	A/M L N/A	Y				
D	Header Stop	/	M/I A/M L N/A	Y				
	Int Stops	COV	M/I A/M L N/A	Y				
1	Win Int Sash	VR	M/I A/M L N/A	Y				
2	Exterior Sill	VR	M/I SF L N/A	Y				
3	Part Bead	VR	M/I L N/A	Y				
4	Blind Stop	/	M/I SF L N/A	Y				
	Win Ext Sash	VR	M/I L N/A	Y				
A B C D	Win Above 5'	/	M/I A/M L NA	Y				
A B C D	Ceiling Molding	/	M/I A/M L NA	Y				
A B C D	Medicine Cab	NC	M/I A/M L NA	Y				
A B C D	Wall O/C	/	M/I A/M L NA	Y				
		.	M/I A/M L NA	Y				
		.	M/I A/M L NA	Y				
		.	M/I A/M L NA	Y				
		.	M/I A/M L NA	Y				
		.	M/I A/M L NA	Y				
		.	M/I A/M L NA	Y				
		.	M/I A/M L NA	Y				
		.	M/I A/M L NA	Y				
		.	M/I A/M L NA	Y				
		.	M/I A/M L NA	Y				
		.	M/I A/M L NA	Y				
		.	M/I A/M L NA	Y				
		.	M/I A/M L NA	Y				

COMMENTS / STRUCTURAL DEFECTS:

EXCLUDED SURFACES: Surfaces listed in these boxes can be made intact only by a licensed deleader.

SIDE	LOCATION	MEASURE: LOOSE PAINT (MORE THAN 288 SQ. IN.)	IC DATE	IC METHOD

SIDE	LOCATION	MEASURE: LOOSE PAINT (MORE THAN 288 SQ. IN.)	IC DATE	IC METHOD

David McDonnell — 3776 — David McDonnell — 10/15/14

Inspector (print) — Lic # — Signature — Date

Page 3 Of 19

Risk Assessor (print) — Lic # — Signature — Date

Address of Property: 2 Lewis Rd — Apt # — City Bedford

HALLWAY: Interior # ____ or Common Hallway: Front Rear Floor # ____

SIDE	LOCATION/ SURFACE	LEAD	TYPE OF HAZARD	URG HAZ?	IC DATE	IC METH	DELEAD DATE	DELEAD METH
A B C D	Up Walls	01	A/M L N/A	Y				
A B C D	Low Walls	/	A/M L N/A	Y				
A B C D	Baseboards	03	A/M L N/A	Y				
A B C D	Chair Rail	/	A/M L N/A	Y				
A B C D	Radiator	04	A/M L N/A	Y				
-	Floor	Cov	A/M L N/A	Y				
-	Ceiling	01	A/M L N/A	Y				
A B	Door	02	A/M L N/A	Y				
C D	Door Casing	01	A/M L N/A	Y				
1 2	Door Jamb	02	A/M L N/A	Y				
3 4	Threshold	/	A/M L N/A	Y				
A B	Door	02	A/M L N/A	Y				
C D	Door Casing	01	A/M L N/A	Y				
1 2	Door Jamb	01	A/M L N/A	Y				
3 4	Threshold	/	A/M L N/A	Y				
A B	Door	01	A/M L N/A	Y				
C D	Door Casing	02	A/M L N/A	Y				
1 2	Door Jamb	00	A/M L N/A	Y				
3 4	Threshold	/	A/M L N/A	Y				
A B	Door	01	A/M L N/A	Y				
C D	Door Casing	00	A/M L N/A	Y				
1 2	Door Jamb	02	A/M L N/A	Y				
3 4	Threshold	/	A/M L N/A	Y				
A B	Door	01	A/M L N/A	Y				
C D	Door Casing	03	A/M L N/A	Y				
#3	Door Jamb	01	A/M L N/A	Y				
	Threshold	/	A/M L N/A	Y				
A	Closet Door	01	A/M L N/A	Y				
B	CI Casing	00	A/M L N/A	Y				
C	Closet Jamb	02	A/M L N/A	Y				
D	Closet Walls	00	A/M L N/A	Y				
	CI Baseboard	02	A/M L N/A	Y				
1	Closet Pole	03	A/M L N/A	Y				
2	Closet Shelf	02	A/M L N/A	Y				
3	CI Supports	01	A/M L N/A	Y				
4	Closet Floor	Cov	A/M L N/A	Y				
	Closet Ceiling	01	A/M L N/A	Y				

SIDE	LOCATION/ SURFACE	LEAD	TYPE OF HAZARD	URG HAZ?	IC DATE	IC METH	DELEAD DATE	DELEAD METH
A	Closet Door	01	A/M L N/A	Y				
B	CI Casing	01	A/M L N/A	Y				
C	Closet Jamb	02	A/M L N/A	Y				
D	Closet Walls	02	A/M L N/A	Y				
	CI Baseboard	03	A/M L N/A	Y				
1	Closet Pole	/	A/M L N/A	Y				
2	Closet Shelf	02	A/M L N/A	Y				
3	CI Supports	01	A/M L N/A	Y				
4	Closet Floor	Cov	A/M L N/A	Y				
	Closet Ceiling	01	A/M L N/A	Y				
A	Window Sill	.	M/I A/M L N/A	Y				
B	Win Apron	.	A/M L N/A	Y				
C	Win Casing	.	A/M L N/A	Y				
D	Header Stop	.	M/I A/M L N/A	Y				
	Int Stops		M/I A/M L N/A	Y				
1	Win Int Sash	.	M/I A/M L N/A	Y				
2	Exterior Sill	.	M/I SF L N/A	Y				
3	Part Bead	.	M/I L N/A	Y				
4	Blind Stop	.	M/I SF L N/A	Y				
	Win Ext Sash	.	M/I L N/A	Y				
A	Window Sill	.	M/I A/M L N/A	Y				
B	Win Apron	.	A/M L N/A	Y				
C	Win Casing		A/M L N/A	Y				
D	Header Stop	.	M/I A/M L N/A	Y				
	Int Stops	.	M/I A/M L N/A	Y				
1	Win Int Sash	.	M/I A/M L N/A	Y				
2	Exterior Sill	.	M/I SF L N/A	Y				
3	Part Bead	.	M/I L N/A	Y				
4	Blind Stop	.	M/I SF L N/A	Y				
	Win Ext Sash	.	M/I L N/A	Y				
A B C D	Win Above 5'	/	M/I A/M L N/A	Y				
A B C D	Ceiling Molding	/	M/I A/M L N/A	Y				
		.	M/I A/M L N/A	Y				

COMMENTS / STRUCTURAL DEFECTS:

EXCLUDED SURFACES: Surfaces listed in these boxes can be made intact only by a licensed deleader.

SIDE	LOCATION	MEASURE: LOOSE PAINT (MORE THAN 288 SQ. IN.)	IC DATE	IC METHOD

SIDE	LOCATION	MEASURE: LOOSE PAINT (MORE THAN 288 SQ. IN.)	IC DATE	IC METHOD

David McDonnell 3776 David McDonnell 10/15/14 Page 13 of 19

Inspector (print) Lic # Signature Date

Risk Assessor (print) Lic # Signature Date

Address of Property: 2 Lewis Rd Apt # City Bedford

CONTINUATION OF ROOM (HALL)

SIDE	LOCATION/ SURFACE	LEAD	TYPE OF HAZARD	URG HAZ?	IC DATE	IC METH	DELEAD DATE	DELEAD METH
A B	Door	02	A/M L N/A	Y				
C D	Door Casing	01	A/M L N/A	Y				
# 4	Door Jamb	00	A/M L N/A	Y				
	Threshold	/	A/M L N/A	Y				
A B	Door	01	A/M L N/A	Y				
C D	Door Casing	01	A/M L N/A	Y				
#	Door Jamb	00	A/M L N/A	Y				
	Threshold	03	A/M L N/A	Y				
A B	Door	.	A/M L N/A	Y				
C D	Door Casing	.	A/M L N/A	Y				
#	Door Jamb		A/M L N/A	Y				
	Threshold	.	A/M L N/A	Y				
	Closet Door	.	A/M L N/A	Y				
A	Cl Casing	.	A/M L N/A	Y				
B	Closet Jamb	.	A/M L N/A	Y				
C	Closet Walls	.	A/M L N/A	Y				
D	Cl Baseboard	.	A/M L N/A	Y				
	Closet Pole	.	A/M L N/A	Y				
#	Closet Shelf	.	A/M L N/A	Y				
	Cl Supports		A/M L N/A	Y				
	Cl Drawers		A/M L N/A	Y				
	Cl Dr Frame	.	A/M L N/A	Y				
	Closet Floor	.	A/M L N/A	Y				
	Closet Ceiling	.	A/M L N/A	Y				
A B C D	Shlvs Above 5'	.	A/M L N/A	Y				
A B C D	Cab Above 5'	.	A/M L N/A	Y				
A B C D	Cab Above 5'	.	A/M L N/A	Y				
A B	Up Cab Frame	.	A/M L N/A	Y				
C D	Up Cab Door	.	A/M L N/A	Y				
	Up Cab Walls	.	A/M L N/A	Y				
#	Up Cab Shlvs		A/M L N/A	Y				
	Supports	.	A/M L N/A	Y				
		.						
		.						
		.						

COMMENTS / STRUCTURAL DEFECTS:

SIDE	LOCATION/ SURFACE	LEAD	TYPE OF HAZARD	URG HAZ?	IC DATE	IC METH	DELEAD DATE	DELEAD METH
	Low Cab Fram	.	A/M L N/A	Y				
A B	Low Cab Door	.	A/M L N/A	Y				
C D	Low Cab Walls	.	A/M L N/A	Y				
#	Low Cab Shlvs	.	A/M L N/A	Y				
	Supports		A/M L N/A	Y				
	Drawers	.	A/M L N/A	Y				
A	Window Sill	.	M/I A/M L N/A	Y				
B	Win Apron	.	A/M L N/A	Y				
C	Win Casing	.	A/M L N/A	Y				
D	Header Stop	.	M/I A/M L N/A	Y				
	Int Stops	.	M/I A/M L N/A	Y				
#	Win Int Sash		M/I A/M L N/A	Y				
	Exterior Sill		M/I SF L N/A	Y				
	Part Bead	.	M/I L N/A	Y				
	Blind Stop	.	M/I SF L N/A	Y				
	Win Ext Sash	.	M/I L N/A	Y				
A	Window Sill	.	M/I A/M L N/A	Y				
B	Win Apron	.	A/M L N/A	Y				
C	Win Casing	.	A/M L N/A	Y				
D	Header Stop		M/I A/M L N/A	Y				
	Int Stops	.	M/I A/M L N/A	Y				
#	Win Int Sash		M/I A/M L N/A	Y				
	Exterior Sill		M/I SF L N/A	Y				
	Part Bead	.	M/I L N/A	Y				
	Blind Stop	.	M/I SF L N/A	Y				
	Win Ext Sash	.	M/I L N/A	Y				
A B	Fireplace		A/M L N/A	Y				
C D	Mantel	.	A/M L N/A	Y				
A B	Sidelight (L)	.	A/M L N/A	Y				
C D	Sidelight (R)		A/M L N/A	Y				
A B C D	Win Above 5'	.	A/M L N/A	Y				
A B C D	Win Above 5'	.	A/M L N/A	Y				
		.						
		.						
		.						

COMMENTS / STRUCTURAL DEFECTS:

EXCLUDED SURFACES: Surfaces listed in these boxes can be made intact only by a licensed deleader.

SIDE	LOCATION	MEASURE: LOOSE PAINT (MORE THAN 288 SQ. IN.)	IC DATE	IC METHOD

SIDE	LOCATION	MEASURE: LOOSE PAINT (MORE THAN 288 SQ. IN.)	IC DATE	IC METHOD

David McDonnell — 3776 — David McDonnell — 10/15/14

Inspector (print) — Lic # — Signature — Date

Risk Assessor (print) — Lic# — Signature — Date

Address of Property: 2 Lewis Rd — Apt # — City Bedford

EXTERIOR A Side

SIDE A	LOCATION/ SURFACE	LEAD	TYPE OF HAZARD	URG HAZ?	IC DATE	IC METH	DELEAD DATE	DELEAD METH
A	Siding	Cov	L N/A	Y				
	Corner Boards	Cov	L N/A	Y				
	Lower Trim	/	L N/A	Y				
	Upper Trim	Cov	L N/A	Y				
	Win Above 5'	/	L N/A	Y				
	Porch Above 5'	/	L N/A	Y				
A 1 2 3 4	Storm Door	0.3	A/M L N/A	Y				
	Door	0.2	A/M L N/A	Y				
	Door Casing	Cov	A/M L N/A	Y				
	Door Jamb	0.1	A/M L N/A	Y				
	Threshold	NC	A/M L N/A	Y				
	Kickplate	0.2	A/M L N/A	Y				
A 1 2 3 4	Storm Door	.	A/M L N/A	Y				
	Door	.	A/M L N/A	Y				
	Door Casing	.	A/M L N/A	Y				
	Door Jamb	/	A/M L N/A	Y				
	Threshold	.	A/M L N/A	Y				
	Kickplate	.	A/M L N/A	Y				
A 1 2 3 4	Door	.	A/M L N/A	Y				
	Door Casing	.	A/M L N/A	Y				
	Door Jamb	/	A/M L N/A	Y				
	Threshold	.	A/M L N/A	Y				
A #1	Window Sill	Cov	A/M L N/A	Y				
	Win Casing	Cov	A/M L N/A	Y				
	Window Sash	VR	A/M L N/A	Y				
A #2	Window Sill	Cov	A/M L N/A	Y				
	Win Casing	Cov	A/M L N/A	Y				
	Window Sash	VR	A/M L N/A	Y				
A #	Window Sill	.	A/M L N/A	Y				
	Win Casing	.	A/M L N/A	Y				
	Window Sash	.	A/M L N/A	Y				
B	Lamp Post	.	L N/A	Y				

COMMENTS / STRUCTURAL DEFECTS:

SIDE A	LOCATION/ SURFACE	LEAD	TYPE OF HAZARD	URG HAZ?	IC DATE	IC METH	DELEAD DATE	DELEAD METH
A #	Window Sill	.	A/M L N/A	Y				
	Win Casing	.	A/M L N/A	Y				
	Window Sash	.	A/M L N/A	Y				
A #	Cellar Win Sill	/	A/M L N/A	Y				
	Cel Win Sash	/	A/M L N/A	Y				
	Cel Win Frame	/	A/M L N/A	Y				
	Screen Frame	.	A/M L N/A	Y				
A #	Cellar Win Sill	/	A/M L N/A	Y				
	Cel Win Sash	/	A/M L N/A	Y				
	Cel Win Frame	/	A/M L N/A	Y				
	Screen Frame	.	A/M L N/A	Y				
A #	Cellar Win Sill	/	A/M L N/A	Y				
	Cel Win Sash	/	A/M L N/A	Y				
	Cel Win Frame	.	A/M L N/A	Y				
	Screen Frame	.	A/M L N/A	Y				
A #	Cellar Win Sill	/	A/M L N/A	Y				
	Cel Win Sash	.	A/M L N/A	Y				
	Cel Win Frame	.	A/M L N/A	Y				
	Screen Frame	.	A/M L N/A	Y				
A	Foundation	04	L N/A	Y				
	Bulkhead	/	A/M L N/A	Y				
	Fences	/	A/M L N/A	Y				
	Shutters	.	A/M L N/A	Y				
A	Newel post	/	A/M L N/A	Y				
	Railing Cap	/	A/M L N/A	Y				
	Handrail	/	A/M L N/A	Y				
	Balusters	/	A/M L N/A	Y				
	Lower Rail	/	A/M L N/A	Y				
	Treads	/	A/M L N/A	Y				
	Risers	/	A/M L N/A	Y				
	Stringer	/	A/M L N/A	Y				
	Lattice	/	A/M L N/A	Y				
A	Drain Pipes	MET	L N/A	Y				
	Elec Conduit	/	L N/A	Y				
	Oil Fill Pipe	/	L N/A	Y				
	Overhang Trim	.	A/M L N/A	Y				

Excluded Surfaces: Surfaces listed in this box can be made intact only by a licensed deleader

SIDE A	LOCATION	MEASURE: LOOSE PAINT (MORE THAN 1440 SQ. IN.)	IC DATE	IC METH
A				
A				
A				
A				

Soil Test Results

(Must be less than 400 ppm for play area / 1200 ppm for bare soil)

LOCATION	AREA MEASUREMENT (Square Feet)	RESULT (PPM)	REMED DATE	REMED METH
Play Area				
Bare Soil				

Comments:

David McDonnell 3776 David McDonnell 10/15/14

Inspector (print) Lic # Signature Date

Risk Assessor (print) Lic# Signature Date

Address of Property: 2 Lewis Rd Apt # City Bedford

EXTERIOR B Side

SIDE B	LOCATION/ SURFACE	LEAD	TYPE OF HAZARD	URG HAZ?	IC DATE	IC METH	DELEAD DATE	DELEAD METH
B	Siding	Cov	L N/A	Y				
	Corner Boards	Cov	L N/A	Y				
	Lower Trim	/	L N/A	Y				
	Upper Trim	Cov	L N/A	Y				
	Win Above 5'	/	L N/A	Y				
	Porch Above 5'	/	L N/A	Y				
B 1 2 3 4	Storm Door	.	A/M L N/A	Y				
	Door		A/M L N/A	Y				
	Door Casing	.	A/M L N/A	Y				
	Door Jamb	.	A/M L N/A	Y				
	Threshold	.	A/M L N/A	Y				
	Kickplate	.	A/M L N/A	Y				
B 1 2 3 4	Storm Door	04	A/M L N/A	Y				
	Door	0.2	A/M L N/A	Y				
	Door Casing	03	A/M L N/A	Y				
	Door Jamb	0.1	A/M L N/A	Y				
	Threshold	NL	A/M L N/A	Y				
	Kickplate	03	A/M L N/A	Y				
B 1 2 3 4	Door	00	A/M L N/A	Y				
	Door Casing	0.2	A/M L N/A	Y				
	Door Jamb	0.2	A/M L N/A	Y				
	Threshold	NL	A/M L N/A	Y				
B #1	Window Sill	Cov	A/M L N/A	Y				
	Win Casing	Cov	A/M L N/A	Y				
	Window Sash	VR	A/M L N/A	Y				
B #2	Window Sill	Cov	A/M L N/A	Y				
	Win Casing	Cov	A/M L N/A	Y				
	Window Sash	VR	A/M L N/A	Y				
B #3	Window Sill	Cov	A/M L N/A	Y				
	Win Casing	Cov	A/M L N/A	Y				
	Window Sash	VR	A/M L N/A	Y				
B	Lamp Post	/	L N/A	Y				

COMMENTS / STRUCTURAL DEFECTS:

SIDE B	LOCATION/ SURFACE	LEAD	TYPE OF HAZARD	URG HAZ?	IC DATE	IC METH	DELEAD DATE	DELEAD METH
B #	Window Sill	.	A/M L N/A	Y				
	Win Casing	.	A/M L N/A	Y				
	Window Sash	.	A/M L N/A	Y				
B #	Cellar Win Sill	.	A/M L N/A	Y				
	Cel Win Sash	.	A/M L N/A	Y				
	Cel Win Frame	.	A/M L N/A	Y				
	Screen Frame	.	A/M L N/A	Y				
B #	Cellar Win Sill	.	A/M L N/A	Y				
	Cel Win Sash	.	A/M L N/A	Y				
	Cel Win Frame	.	A/M L N/A	Y				
	Screen Frame	.	A/M L N/A	Y				
B #	Cellar Win Sill	.	A/M L N/A	Y				
	Cel Win Sash	.	A/M L N/A	Y				
	Cel Win Frame	.	A/M L N/A	Y				
	Screen Frame	.	A/M L N/A	Y				
B #	Cellar Win Sill	.	A/M L N/A	Y				
	Cel Win Sash	.	A/M L N/A	Y				
	Cel Win Frame	.	A/M L N/A	Y				
	Screen Frame	.	A/M L N/A	Y				
B	Foundation	0.3	L N/A	Y				
	Bulkhead	.	A/M L N/A	Y				
	Fences		A/M L N/A	Y				
	Shutters	.	A/M L N/A	Y				
B	Newel post	.	A/M L N/A	Y				
	Railing Cap	.	A/M L N/A	Y				
	Handrail	.	A/M L N/A	Y				
	Balusters	.	A/M L N/A	Y				
	Lower Rail		A/M L N/A	Y				
	Treads	.	A/M L N/A	Y				
	Risers	.	A/M L N/A	Y				
	Stringer	.	A/M L N/A	Y				
	Lattice	.	A/M L N/A	Y				
B	Drain Pipes	.	L N/A	Y				
	Elec Conduit		L N/A	Y				
	Oil Fill Pipe	.	L N/A	Y				
	Overhang Trim	.	A/M L N/A	Y				

Excluded Surfaces: Surfaces listed in this box can be made intact only by a licensed deleader

SIDE B	LOCATION	MEASURE: LOOSE PAINT (MORE THAN 1440 SQ. IN.)	IC DATE	IC METH
B				
B				
B				
B				

Soil Test Results

(Must be less than 400 ppm for play area / 1200 ppm for bare soil)

LOCATION	AREA MEASUREMENT (Square Feet)	RESULT (PPM)	REMED DATE	REMED METH
Play Area				
Bare Soil				

Comments:

David McDonnell | 3776 | David McDonnell | 10/15/14
Inspector (print) | Lic # | Signature | Date

Risk Assessor (print) | Lic# | Signature | Date

Address of Property: 2 Lewis Rd | Apt # | City Bedford

EXTERIOR C Side

SIDE C	LOCATION/ SURFACE	LEAD	TYPE OF HAZARD	URG HAZ?	IC DATE	IC METH	DELEAD DATE	DELEAD METH
C	Siding	Cov	L N/A	Y				
	Corner Boards	Cov	L N/A	Y				
	Lower Trim	.	L N/A	Y				
	Upper Trim	Cov	L N/A	Y				
	Win Above 5'	/	L N/A	Y				
	Porch Above 5'	/	L N/A	Y				
C 1 2 3 4	Storm Door	.	A/M L N/A	Y				
	Door	.	A/M L N/A	Y				
	Door Casing	.	A/M L N/A	Y				
	Door Jamb	.	A/M L N/A	Y				
	Threshold	.	A/M L N/A	Y				
	Kickplate	.	A/M L N/A	Y				
C 1 2 3 4	Storm Door	.	A/M L N/A	Y				
	Door	.	A/M L N/A	Y				
	Door Casing	.	A/M L N/A	Y				
	Door Jamb	.	A/M L N/A	Y				
	Threshold	.	A/M L N/A	Y				
	Kickplate	.	A/M L N/A	Y				
C 1 2 3 4	Door	.	A/M L N/A	Y				
	Door Casing	.	A/M L N/A	Y				
	Door Jamb	.	A/M L N/A	Y				
	Threshold	.	A/M L N/A	Y				
C #	Window Sill	Cov	A/M L N/A	Y				
	Win Casing	Cov	A/M L N/A	Y				
	Window Sash	VR	A/M L N/A	Y				
C #	Window Sill	Cov	A/M L N/A	Y				
	Win Casing	Cov	A/M L N/A	Y				
	Window Sash	VR	A/M L N/A	Y				
C #	Window Sill	Cov	A/M L N/A	Y				
	Win Casing	Cov	A/M L N/A	Y				
	Window Sash	VR	A/M L N/A	Y				
C	Lamp Post	/	L N/A	Y				

COMMENTS / STRUCTURAL DEFECTS:

SIDE C	LOCATION/ SURFACE	LEAD	TYPE OF HAZARD	URG HAZ?	IC DATE	IC METH	DELEAD DATE	DELEAD METH
C #	Window Sill	.	A/M L N/A	Y				
	Win Casing	.	A/M L N/A	Y				
	Window Sash	.	A/M L N/A	Y				
C #	Cellar Win Sill	.	A/M L N/A	Y				
	Cel Win Sash	.	A/M L N/A	Y				
	Cel Win Frame	.	A/M L N/A	Y				
	Screen Frame	.	A/M L N/A	Y				
C #	Cellar Win Sill	.	A/M L N/A	Y				
	Cel Win Sash	.	A/M L N/A	Y				
	Cel Win Frame	.	A/M L N/A	Y				
	Screen Frame	.	A/M L N/A	Y				
C #	Cellar Win Sill	.	A/M L N/A	Y				
	Cel Win Sash	.	A/M L N/A	Y				
	Cel Win Frame	.	A/M L N/A	Y				
	Screen Frame	.	A/M L N/A	Y				
C #	Cellar Win Sill	.	A/M L N/A	Y				
	Cel Win Sash	.	A/M L N/A	Y				
	Cel Win Frame	.	A/M L N/A	Y				
	Screen Frame	.	A/M L N/A	Y				
C	Foundation	OK	L N/A	Y				
	Bulkhead	.	A/M L N/A	Y				
	Fences	.	A/M L N/A	Y				
	Shutters	.	A/M L N/A	Y				
C	Newel post	.	A/M L N/A	Y				
	Railing Cap	.	A/M L N/A	Y				
	Handrail	.	A/M L N/A	Y				
	Balusters	.	A/M L N/A	Y				
	Lower Rail	.	A/M L N/A	Y				
	Treads	.	A/M L N/A	Y				
	Risers	.	A/M L N/A	Y				
	Stringer	.	A/M L N/A	Y				
	Lattice	.	A/M L N/A	Y				
C	Drain Pipes	MET	L N/A	Y				
	Elec Conduit	.	L N/A	Y				
	Oil Fill Pipe	.	L N/A	Y				
	Overhang Trim	.	A/M L N/A	Y				

Excluded Surfaces: Surfaces listed in this box can be made intact only by a licensed deleader

SIDE C	LOCATION	MEASURE: LOOSE PAINT (MORE THAN 1440 SQ. IN.)	IC DATE	IC METH
C				
C				
C				
C				

Soil Test Results
(Must be less than 400 ppm for play area / 1200 ppm for bare soil)

LOCATION	AREA MEASUREMENT (Square Feet)	RESULT (PPM)	REMED DATE	REMED METH
Play Area				
Bare Soil				

Comments:

David McDonnell — 3776 — David McDonnell — 10/15/14

Inspector (print) — Lic # — Signature — Date

Page 17 Of 19

Risk Assessor (print) — Lic# — Signature — Date

Address of Property: 2 Lewis Rd — Apt # — City Bedford

EXTERIOR D Side

SIDE D	LOCATION/ SURFACE	LEAD	TYPE OF HAZARD	URG HAZ?	IC DATE	IC METH	DELEAD DATE	DELEAD METH
D	Siding	Cov	L N/A	Y				
	Corner Boards	Cov	L N/A	Y				
	Lower Trim	/	L N/A	Y				
	Upper Trim	Cov	L N/A	Y				
	Win Above 5'	/	L N/A	Y				
	Porch Above 5'	/	L N/A	Y				
D 1 2 3 4	Storm Door	/	A/M L N/A	Y				
	Door	/	A/M L N/A	Y				
	Door Casing	/	A/M L N/A	Y				
	Door Jamb	/	A/M L N/A	Y				
	Threshold	/	A/M L N/A	Y				
	Kickplate	/	A/M L N/A	Y				
D 1 2 3 4	Storm Door	/	A/M L N/A	Y				
	Door	/	A/M L N/A	Y				
	Door Casing	/	A/M L N/A	Y				
	Door Jamb	/	A/M L N/A	Y				
	Threshold	/	A/M L N/A	Y				
	Kickplate	/	A/M L N/A	Y				
D 1 2 3 4	Door	/	A/M L N/A	Y				
	Door Casing	/	A/M L N/A	Y				
	Door Jamb	/	A/M L N/A	Y				
	Threshold	/	A/M L N/A	Y				
D #1	Window Sill	Cov	A/M L N/A	Y				
	Win Casing	Cov	A/M L N/A	Y				
	Window Sash	VR	A/M L N/A	Y				
D #2	Window Sill	Cov	A/M L N/A	Y				
	Win Casing	Cov	A/M L N/A	Y				
	Window Sash	VR	A/M L N/A	Y				
D #3	Window Sill	Cov	A/M L N/A	Y				
	Win Casing	Cov	A/M L N/A	Y				
	Window Sash	VR	A/M L N/A	Y				
D	Lamp Post	/	L N/A	Y				

COMMENTS / STRUCTURAL DEFECTS:

SIDE D	LOCATION/ SURFACE	LEAD	TYPE OF HAZARD	URG HAZ?	IC DATE	IC METH	DELEAD DATE	DELEAD METH
D #	Window Sill	/	A/M L N/A	Y				
	Win Casing	/	A/M L N/A	Y				
	Window Sash	/	A/M L N/A	Y				
D #	Cellar Win Sill	/	A/M L N/A	Y				
	Cel Win Sash	/	A/M L N/A	Y				
	Cel Win Frame	/	A/M L N/A	Y				
	Screen Frame	/	A/M L N/A	Y				
D #	Cellar Win Sill	/	A/M L N/A	Y				
	Cel Win Sash	/	A/M L N/A	Y				
	Cel Win Frame	/	A/M L N/A	Y				
	Screen Frame	/	A/M L N/A	Y				
D #	Cellar Win Sill	/	A/M L N/A	Y				
	Cel Win Sash	/	A/M L N/A	Y				
	Cel Win Frame	/	A/M L N/A	Y				
	Screen Frame	/	A/M L N/A	Y				
D #	Cellar Win Sill	/	A/M L N/A	Y				
	Cel Win Sash	/	A/M L N/A	Y				
	Cel Win Frame	/	A/M L N/A	Y				
	Screen Frame	/	A/M L N/A	Y				
D	Foundation	02	L N/A	Y				
	Bulkhead	/	A/M L N/A	Y				
	Fences	/	A/M L N/A	Y				
	Shutters	/	A/M L N/A	Y				
D	Newel post	/	A/M L N/A	Y				
	Railing Cap	/	A/M L N/A	Y				
	Handrail	/	A/M L N/A	Y				
	Balusters	/	A/M L N/A	Y				
	Lower Rail	/	A/M L N/A	Y				
	Treads	/	A/M L N/A	Y				
	Risers	/	A/M L N/A	Y				
	Stringer	/	A/M L N/A	Y				
	Lattice	/	A/M L N/A	Y				
D	Drain Pipes	/	L N/A	Y				
	Elec Conduit	/	L N/A	Y				
	Oil Fill Pipe	/	L N/A	Y				
	Overhang Trim	/	A/M L N/A	Y				

Excluded Surfaces: Surfaces listed in this box can be made intact only by a licensed deleader

SIDE D	LOCATION	MEASURE: LOOSE PAINT (MORE THAN 1440 SQ. IN.)	IC DATE	IC METH
D				
D				
D				
D				

Soil Test Results

(Must be less than 400 ppm for play area / 1200 ppm for bare soil)

LOCATION	AREA MEASUREMENT (Square Feet)	RESULT (PPM)	REMED DATE	REMED METH
Play Area				
Bare Soil				

Comments:

David McDonnell | 3776 | David McDonnell | 10/15/14
Inspector (print) | Lic # | Signature | Date

Risk Assessor (print) | Lic# | Signature | Date

Address of Property: 2 Lewis Rd Shed 1 | Apt # | City Bedford

SIDE A	LOCATION/ SURFACE	LEAD	TYPE OF HAZARD	URG HAZ?	IC DATE	IC METH	DELEAD DATE	DELEAD METH
A	Siding	Cov	L N/A	Y				
	Corner Boards	Cov	L N/A	Y				
	Lower Trim	/	L N/A	Y				
	Upper Trim	Cov	L N/A	Y				
A	Door	0.1	A/M L N/A	Y				
	Door Casing	0.2	A/M L N/A	Y				
	Door Jamb	0.1	A/M L N/A	Y				
	Threshold	NC	A/M L N/A	Y				
A	Window Sill	/	A/M L N/A	Y				
	Win Casing	/	A/M L N/A	Y				
	Win Sash	/	A/M L N/A	Y				
A	Foundation	0.2	L N/A	Y				

COMMENTS / STRUCTURAL DEFECTS:

SIDE C	LOCATION/ SURFACE	LEAD	TYPE OF HAZARD	URG HAZ?	IC DATE	IC METH	DELEAD DATE	DELEAD METH
C	Siding	Cov	L N/A	Y				
	Corner Boards	Cov	L N/A	Y				
	Lower Trim	/	L N/A	Y				
	Upper Trim	Cov	L N/A	Y				
C	Door	/	A/M L N/A	Y				
	Door Casing	/	A/M L N/A	Y				
	Door Jamb	/	A/M L N/A	Y				
	Threshold	/	A/M L N/A	Y				
C	Window Sill	/	A/M L N/A	Y				
	Win Casing	/	A/M L N/A	Y				
	Win Sash	/	A/M L N/A	Y				
C	Foundation	0.3	L N/A	Y				

COMMENTS / STRUCTURAL DEFECTS:

EXCLUDED SURFACES: Surfaces listed in these boxes can be made intact only by a licensed deleader.

SIDE A	LOCATION	MEASURE: LOOSE PAINT (MORE THAN 1440 SQ. IN.)	IC DATE	IC METHOD
A				
A				
A				

SIDE C	LOCATION	MEASURE: LOOSE PAINT (MORE THAN 1440 SQ. IN.)	IC DATE	IC METHOD
C				
C				
C				

SIDE B	LOCATION/ SURFACE	LEAD	TYPE OF HAZARD	URG HAZ?	IC DATE	IC METH	DELEAD DATE	DELEAD METH
B	Siding	Cov	L N/A	Y				
	Corner Boards	Cov	L N/A	Y				
	Lower Trim	/	L N/A	Y				
	Upper Trim	Cov	L N/A	Y				
B	Door	/	A/M L N/A	Y				
	Door Casing	/	A/M L N/A	Y				
	Door Jamb	/	A/M L N/A	Y				
	Threshold	/	A/M L N/A	Y				
B	Window Sill	/	A/M L N/A	Y				
	Win Casing	/	A/M L N/A	Y				
	Win Sash	/	A/M L N/A	Y				
B	Foundation	0.2	L N/A	Y				

COMMENTS / STRUCTURAL DEFECTS:

SIDE D	LOCATION/ SURFACE	LEAD	TYPE OF HAZARD	URG HAZ?	IC DATE	IC METH	DELEAD DATE	DELEAD METH
D	Siding	Cov	L N/A	Y				
	Corner Boards	Cov	L N/A	Y				
	Lower Trim	/	L N/A	Y				
	Upper Trim	Cov	L N/A	Y				
D	Door	/	A/M L N/A	Y				
	Door Casing	/	A/M L N/A	Y				
	Door Jamb	/	A/M L N/A	Y				
	Threshold	/	A/M L N/A	Y				
D	Window Sill	/	A/M L N/A	Y				
	Win Casing	/	A/M L N/A	Y				
	Win Sash	/	A/M L N/A	Y				
D	Foundation	0.3	L N/A	Y				

COMMENTS / STRUCTURAL DEFECTS:

EXCLUDED SURFACES: Surfaces listed in these boxes can be made intact only by a licensed deleader.

SIDE B	LOCATION	MEASURE: LOOSE PAINT (MORE THAN 1440 SQ. IN.)	IC DATE	IC METHOD
B				
B				
B				

SIDE D	LOCATION	MEASURE: LOOSE PAINT (MORE THAN 1440 SQ. IN.)	IC DATE	IC METHOD
D				
D				
D				

David McDonnell | 3776 | David McDonnell | 10/15/14
Inspector (print) | Lic # | Signature | Date

Risk Assessor (print) | Lic # | Signature | Date

Address of Property: 2 Lewis Rd Shed 2 | Apt # | City Bedford

SIDE	LOCATION/ SURFACE	LEAD	TYPE OF HAZARD	URG HAZ?	IC DATE	IC METH	DELEAD DATE	DELEAD METH
A B	Siding	0.2	L N/A	Y				
C D	Corner Boards	0.3	L N/A	Y				
-	Upper Trim	0.3	L N/A	Y				
-	Ceiling	/	L N/A	Y				
-	Joists	/	L N/A	Y				
A	Door	03	A/M L N/A	Y				
B	Storm Door	/	A/M L N/A	Y				
C	Door Casing	02	A/M L N/A	Y				
D	Door Jamb	02	A/M L N/A	Y				
1 2	Threshold	/	A/M L N/A	Y				
3 4	Kickplate	/	A/M L N/A	Y				
A	Door	.	A/M L N/A	Y				
B	Storm Door	.	A/M L N/A	Y				
C	Door Casing		A/M L N/A	Y				
D	Door Jamb	.	A/M L N/A	Y				
1 2	Threshold	.	A/M L N/A	Y				
3 4	Kickplate	.	A/M L N/A	Y				
A B	Window Sill	.	A/M L N/A	Y				
C D	Win Casing	.	A/M L N/A	Y				
1 2	Window Sash	.	A/M L N/A	Y				
3 4	Mullions	.	A/M L N/A	Y				
A B	Window Sill	.	A/M L N/A	Y				
C D	Win Casing	.	A/M L N/A	Y				
1 2	Window Sash		A/M L N/A	Y				
3 4	Mullions	.	A/M L N/A	Y				
A B	Window Sill	.	A/M L N/A	Y				
C D	Win Casing	.	A/M L N/A	Y				
1 2	Window Sash		A/M L N/A	Y				
3 4	Mullions	.	A/M L N/A	Y				
A B	Window Sill	.	A/M L N/A	Y				
C D	Win Casing	.	A/M L N/A	Y				
1 2	Window Sash	.	A/M L N/A	Y				
3 4	Mullions	.	A/M L N/A	Y				

COMMENTS / STRUCTURAL DEFECTS:

SIDE	LOCATION/ SURFACE	LEAD	TYPE OF HAZARD	URG HAZ?	IC DATE	IC METH	DELEAD DATE	DELEAD METH
	Support Clmns	.	A/M L N/A	Y				
	Newel post	.	A/M L N/A	Y				
	Railing Cap	.	A/M L N/A	Y				
	Handrail	.	A/M L N/A	Y				
	Balusters		A/M L N/A	Y				
	Lower Rail	.	A/M L N/A	Y				
	Treads	.	A/M L N/A	Y				
	Risers	.	A/M L N/A	Y				
	Stringer	.	A/M L N/A	Y				
	Lower Walls	.	A/M L N/A	Y				
	Lattice	.	A/M L N/A	Y				
	Lower Trim	.	A/M L N/A	Y				
	Floor	.	A/M L N/A	Y				
		.	A/M L N/A	Y				
		.	A/M L N/A	Y				
		.	A/M L N/A	Y				
		.	A/M L N/A	Y				
		.	A/M L N/A	Y				
		.	A/M L N/A	Y				
		.	A/M L N/A	Y				
		.	A/M L N/A	Y				
		.	A/M L N/A	Y				
		.	A/M L N/A	Y				
		.	A/M L N/A	Y				
		.	A/M L N/A	Y				
		.	A/M L N/A	Y				
		.	A/M L N/A	Y				
		.	A/M L N/A	Y				
		.	A/M L N/A	Y				
		.	A/M L N/A	Y				
		.	A/M L N/A	Y				
		.	A/M L N/A	Y				
		.	A/M L N/A	Y				
		.	A/M L N/A	Y				
		.	A/M L N/A	Y				
		.	A/M L N/A	Y				

COMMENTS / STRUCTURAL DEFECTS:

EXCLUDED SURFACES: Surfaces listed in these boxes can be made intact only by a licensed deleader.

SIDE	LOCATION	MEASURE: LOOSE PAINT (MORE THAN 1440 SQ. IN.)	IC DATE	IC METHOD

SIDE	LOCATION	MEASURE: LOOSE PAINT (MORE THAN 288 SQ. IN.)	IC DATE	IC METHOD

Lead Inspection / Risk Assessment Report

Anthony Jakaitis
Master Lead Paint Inspector
PO BOX 400, South Weymouth, MA 02190
(781) 331-1565

St.#	Street Name	Street Type	Unit
3	Lewis	Rd	

City	Zip Code
Bedford	01730

Number of Rooms in Unit 7

Property Type:
- [x] Single Family
- [ ] Multi Family # of Units
- [ ] Condominium # of Units
- [ ] Day Care [ ] Other

Owners Name: United States Coast Guard c/o Tetra Tech
Owner Address: 45610 Woodland Road, Sterling, VA 20166
Contact Information: Jimmy Kehs
Client Name (if different from owner):
Client Address:

Key	Legend Column
COV	Covered
VB	Vinyl Baseboard
MET	Metal
VR	Vinyl Rep. Window
MR	Metal Rep. Window
NA	Not Accessible
NC	No Coating
Tile	Tile (testing suggested)
DC	Dropped Ceiling

Key	Treatment Method	Key	Treatment Method
CAP	Capped	SCR	Scraped
COV	Covered	DIP	Dipped
ENC	Encapsulated	REM	Removed
MI	Made Intact	REP	Replaced
PRE	Prepared for Enc.	REV	Reversed
VR/MR	Vinyl/Metal Rep Window	INT	Intact
SFR	Storm Frame Removed		
	Component Does Not Exist		

Laundry in Basement? [ ] Yes [x] No
Finished Space in Basement [ ] Yes [x] No

Testing Method Used

Na_2S Expiration Date:

X-Ray Fluorescence

Model: RMD Serial # 1222

Comments / Notes:

Floor# 1 (level within building of unit being inspected)

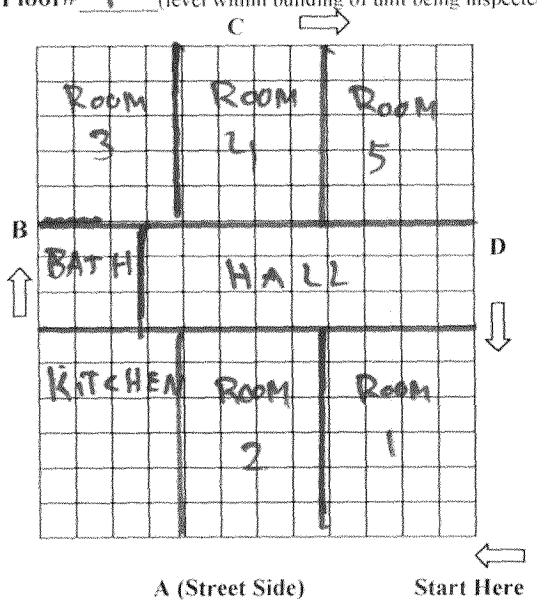

Floor#

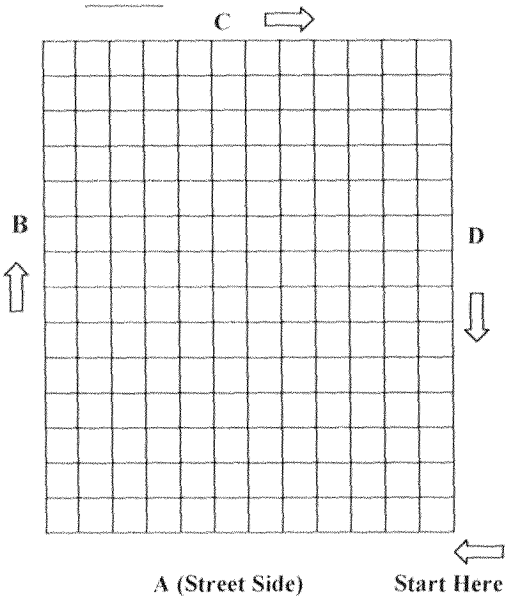

Property Diagram / Unit Labels

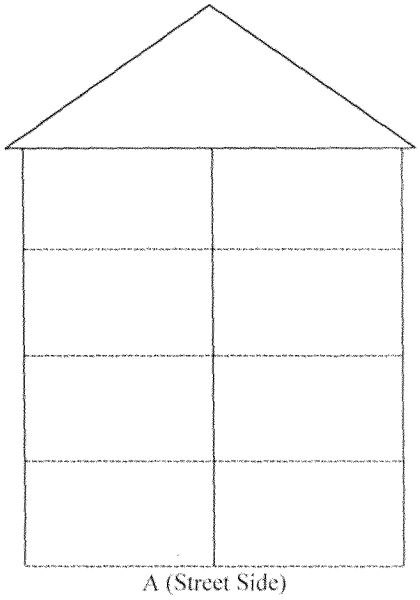

Pb (lead) equal to or greater than 1.0 m/cm^2 with x-ray fluorescence or positive with Na_2S is **Dangerous.**

XRF Calibration Recorded In Log Book	[x]	✓ - Check off when complete
Address verified through USPS	[x]	✓ - Check off when complete
Research on Lead Related History for Address	[x]	✓ - Check off when complete

avid McDonell — I 3776 (License #) — David McDonell (Signature) — 10/14/2014

/RA revised 01/12

ADDRESS: **3 Lewis Rd** Apt#_____ City **Bedford**

INSPECTION HISTORY

Determination		Inspector Name	Signature
Lead Hazards?	Y / N	_____, Lic#_____	
Comprehensive Initial Inspection		Inspector Name: David McDonnell, Lic# 3776	
Lead Hazards?	Y / N		
Comp Initial w/Partial PCAD		Inspector Name: _____, Lic#_____	
Lead Hazards?	Y / N		
Addendum (add-on to Initial Inspection)		Inspector Name: _____, Lic#_____	
Lead Hazards?	Y / N		
Addendum as Full Insp. (Lost Docs)		Inspector Name: _____, Lic#_____	
Lead Hazards?	Y / N		
Walk Through for Ed/Consultation		Inspector Name: _____, Lic#_____	

REINSPECTION HISTORY

Visual Portion of Reocc. Reinspection	P / F	Inspector Name: _____, Lic#_____	
Visual Portion of Reocc. Reinspection	P / F	Inspector Name: _____, Lic#_____	
Dust Taken for Reocc. Reinspection	P / F	Inspector Name: _____, Lic#_____	
Dust Taken for Reocc. Reinspection	P / F	Inspector Name: _____, Lic#_____	
Visual Portion of Final Reinspection	P / F	Inspector Name: _____, Lic#_____	
Visual Portion of Final Reinspection	P / F	Inspector Name: _____, Lic#_____	
Dust Taken for Final Reinsp. (No Reocc)	P / F	Inspector Name: _____, Lic#_____	
Dust Taken for Final Reinsp. (No Reocc)	P / F	Inspector Name: _____, Lic#_____	

INTERIM CONTROL

Risk Assessment		R.A. Name:- _____, Lic#_____	
Urgent Pb. Hazards?	Y / N		
Dust Taken for Risk Assessment	P / F	R.A. Name: _____, Lic#_____	
Visual Portion of Reinspection for Interim Control	P / F	R.A. Name: _____, Lic#_____	
Dust Taken for Risk Assessment Reinsp.	P / F	R.A. Name: _____, Lic#_____	
Visual Portion of Reinspection for Interim Control	P / F	R.A. Name: _____, Lic#_____	
Dust Taken for Risk Assessment Reinsp.	P / F	R.A. Name: _____, Lic#_____	
Risk Assessment Recertification		R.A. Name: _____, Lic#_____	
Urgent Pb. Hazards?	Y / N		
Dust Taken for RA Recertification	P / F	R.A. Name: _____, Lic#_____	

POST COMPLIANCE ASSESSMENT DETERMINATIONS

PCAD		Inspector Name: _____, Lic#_____	
Lead Hazards?	Y / N		
Full Inspection Acting as PCAD		Inspector Name: _____, Lic#_____	
Lead Hazards?	Y / N		
Visual Portion of PCAD Reinspection	P / F	Inspector Name: _____, Lic#_____	
Dust Taken for PCAD Reinspection	P / F	Inspector Name: _____, Lic#_____	
Dust Taken for PCAD Reinspection	P / F	Inspector Name: _____, Lic#_____	

REOCCUPANCY CERTIFICATE HISTORY

Certificate of Reoccupancy
Only after High/Mod Risk (# rooms rule)
Inspector Name:_____, Lic#_____
Signature_____

Certificate of Reoccupancy
Only after High/Mod Risk (# rooms rule)
Inspector Name:_____, Lic#_____
Signature_____

Certificate of Reoccupancy
Only after High/Mod Risk (# rooms rule)
Inspector Name:_____, Lic#_____
Signature_____

COMPLIANCE HISTORY

Letter of Full Initial Compliance
No prior history/ No signs of UD
Inspector Name:_____, Lic#
Signature_____

Letter of Interim Control
No prior Comp. Expires in 1 yr.
Inspector Name:_____, Lic#_____
Signature_____

Recertification of Interim Control
Expires 2 yrs from original Interim Control
Inspector Name:_____, Lic#_____
Signature_____

Letter of Full Deleading Compliance
Dust wipes if No Reocc.
Inspector Name:_____, Lic#_____
Signature_____

Certificate of Maintained Compliance
No Work= No Dust Work = 7 Dust
Inspector Name:_____, Lic#_____
Signature_____

Certificate of Restored Compliance
Dust wipes and auth. people
Inspector Name:_____, Lic#_____
Signature_____

COMPLIANCE HISTORY (CONT.)

Certificate of Maintained Compliance
No Work= No Dust Work = 7 Dust
Inspector Name:_____, Lic#_____
Signature_____

Certificate of Restored Compliance
Dust wipes and auth. people
Inspector Name:_____, Lic#_____
Signature_____

Certificate of Maintained Compliance
No Work= No Dust Work = 7 Dust
Inspector Name:_____, Lic#_____
Signature_____

Certificate of Restored Compliance
Dust wipes and auth. people
Inspector Name:_____, Lic#_____
Signature_____

OTHER HISTORY: WAIVERS/UD/EPA RRP

Approved CLPPP Waiver
Attach to Comp Docs
CLPPP Insp. Name:_____, Lic#_____
Signature_____

Approved CLPPP Waiver
Attach to Comp Docs
CLPPP Insp. Name:_____, Lic#_____
Signature_____

UD / DES Visual Reinspection
No LOC Issued
P F
Inspector Name:_____, Lic#_____
Signature_____

UD / DES Visual Reinspection
No LOC Issued
P F
Inspector Name:_____, Lic#_____
Signature_____

UD / DES Dust Taken
No LOC Issued
P F
Inspector Name:_____, Lic#_____
Signature_____

UD/DES Dust Taken
No LOC Issued
P F
Inspector Name:_____, Lic#_____
Signature_____

EXPLANATION OF LEAD INSPECTION / RISK ASSESSMENT REPORT FORM COLUMNS

This page provides general information needed to understand the lead inspection/risk assessment report. However, you should speak with the inspector/risk assessor before you start to do any work on your home.

SIDE Refers to A, B, C, or D side of the building or room. See the diagram on the cover sheet. The "A" side of the building or room is the side facing the street that gives the property its address (usually, it is the front of the building). Keeping your back to this street, from the "A" side move clockwise to the "B" side on your left, the "C" side opposite you, and the "D" side to the right. Numbering is from left to right.

LOCATION/ SURFACE Refers to the building component(s) being tested. Some surfaces may be made up of more than one part. For example, "Baseboard" may refer to four separate pieces of wood (one on each wall), but is still considered one surface.

LEAD The actual lead result. Each surface tested must have a result recorded in the "Lead" column.

- A number shows that the surface was tested with an XRF analyzer. A number (or average number) equal to or greater than 1.0 mg/cm^2 is a dangerous level of lead.
- A "pos" or "neg" shows that the surface was tested with sodium sulfide. "Pos" means that there is a dangerous level of lead.
- "N/A" means that the inspector was not able to test the surface. Unless the owner can get a sample to test, the inspector must assume the surface contains lead and require it to be deleaded, if necessary.
- "MET" or "MR" means that a metal surface was not tested and only needs to be intact, even if it is a leaded surface. However, metal handrails, metal window sills, and metal railing caps, need to be deleaded if they test equal to or greater than 1.0 mg/cm^2, or is marked "N/A."
- For key to abbreviations like "COV", "VB", "VR" or "MR", "NC", "Tile", "DC", see the cover page.
- When a component box is slashed and there are test results above and below the diagonal line, the result on the "bottom" represents results below 5 ft. and the "top" result indicates the test result above 5 ft.

TYPE OF HAZARD Not all lead paint must be deleaded. This column tells you IF and WHY a surface needs deleading. The deleading standards below may not apply for Interim Controls. Speak to your risk assessor for more information.

- "M/I" circled means that the surface is a moveable/impacted surface and must be deleaded in its entirety.
- "SF" circled indicates that there is a storm frame present which requires the blind stop and exterior sill be deleaded as interior moveable / impacted surfaces.
- "A/M" circled means that the surface is "accessible mouthable" and must be deleaded to a minimum of five feet high, four inches in from the edge or corner.
- "L" circled means that the surface is loose and must, at minimum, be made intact.
- If more than one choice is circled, the rules for deleading may change depending upon what method of deleading you choose. Speak to the inspector for more information.
- "N/A" means the inspector was unable to determine if the surface was a lead hazard. The person doing the deleading must check this surface and follow all the rules for deleading. Speak to the inspector for more information.
- If nothing is circled in the column, then it is likely the surface does not need deleading. Speak to the inspector for more information. Remember, this does not mean the entire surface is lead free, it just does not require deleading in its current condition.

URG HAZ? This column is only completed during a risk assessment. A risk assessment is an evaluation of a home's suitability for Interim Control. **Only a licensed risk assessor can do a risk assessment, not all inspectors are risk assessors.** If "Y" is circled, then this surface is considered an "Urgent Lead Hazard" and some type of deleading work is required to qualify for Interim Control.

IC DATE The date the licensed risk assessor determines the surface meets the standards for Interim Control.

IC METH The deleading method or structural repair done to qualify the surface for Interim Control. Refer to the deleading codes key on the cover page.

DELEAD DATE The date that the lead inspector reinspects the surface and finds that it has been successfully brought back into compliance.

DELEAD METH The method used to bring a surface into full compliance. Refer to codes in the Key on the cover page of the PCAD

EXCLUDED SURFACES The amount of loose paint on a surface as measured by the lead inspector. "N/A" means that the inspector was not able to measure the loose paint, but has determined it is more than the cut-off for moderate risk making intact.

David McDonnell — 3776 — David McDonnell — 10/14/14

Inspector (print) — Lic # — Signature — Date

Page 5 of 19

Risk Assessor (print) — Lic # — Signature — Date

Address of Property: 3 Lewis Rd — Apt # — City Bedford

ROOM # 1

SIDE	LOCATION/ SURFACE	LEAD	TYPE OF HAZARD	URG HAZ?	IC DATE	IC METH	DELEAD DATE	DELEAD METH
A B C D	Up Walls	00	A/M L N/A	Y				
A B C D	Low Walls	/	A/M L N/A	Y				
A B C D	Baseboards	01	A/M L N/A	Y				
A B C D	Chair Rail	/	A/M L N/A	Y				
A B C D	Radiator	03	A/M L N/A	Y				
-	Floor	<0.1	A/M L N/A	Y				
-	Ceiling	0.1	A/M L N/A	Y				
A B	Door	02	A/M L N/A	Y				
C D	Door Casing	01	A/M L N/A	Y				
1 2	Door Jamb	01	A/M L N/A	Y				
3 4	Threshold	/	A/M L N/A	Y				
A B	Door	/	A/M L N/A	Y				
C D	Door Casing		A/M L N/A	Y				
1 2	Door Jamb		A/M L N/A	Y				
3 4	Threshold		A/M L N/A	Y				
A B	Door	/	A/M L N/A	Y				
C D	Door Casing		A/M L N/A	Y				
1 2	Door Jamb		A/M L N/A	Y				
3 4	Threshold		A/M L N/A	Y				
A B	Door	/	A/M L N/A	Y				
C D	Door Casing		A/M L N/A	Y				
1 2	Door Jamb		A/M L N/A	Y				
3 4	Threshold		A/M L N/A	Y				
A	Closet Door	03	A/M L N/A	Y				
B	Cl Casing	02	A/M L N/A	Y				
C	Closet Jamb	03	A/M L N/A	Y				
D	Closet Walls	01	A/M L N/A	Y				
	Cl Baseboard	02	A/M L N/A	Y				
1	Closet Pole	03	A/M L N/A	Y				
2	Closet Shelf	03	A/M L N/A	Y				
3	Cl Supports	02	A/M L N/A	Y				
4	Closet Floor	cov	A/M L N/A	Y				
	Closet Ceiling	0.1	A/M L N/A	Y				

COMMENTS / STRUCTURAL DEFECTS:

SIDE	LOCATION/ SURFACE	LEAD	TYPE OF HAZARD	URG HAZ?	IC DATE	IC METH	DELEAD DATE	DELEAD METH
A	Window Sill	VR	M/I A/M L N/A	Y				
B	Win Apron	02	A/M L N/A	Y				
C	Win Casing	01	A/M L N/A	Y				
D	Header Stop	03	M/I A/M L N/A	Y				
	Int Stops	/	M/I A/M L N/A	Y				
1	Win Int Sash	VR	M/I A/M L N/A	Y				
2	Exterior Sill	VR	M/I SF L N/A	Y				
3	Part Bead	VR	M/I L N/A	Y				
4	Blind Stop	/	M/I SF L N/A	Y				
	Win Ext Sash	VR	M/I L N/A	Y				
A	Window Sill	/	M/I A/M L N/A	Y				
B	Win Apron	03	A/M L N/A	Y				
C	Win Casing	01	A/M L N/A	Y				
D	Header Stop	02	M/I A/M L N/A	Y				
	Int Stops	/	M/I A/M L N/A	Y				
1	Win Int Sash	VR	M/I A/M L N/A	Y				
2	Exterior Sill	VR	M/I SF L N/A	Y				
3	Part Bead	VR	M/I L N/A	Y				
4	Blind Stop	/	M/I SF L N/A	Y				
	Win Ext Sash	VR	M/I L N/A	Y				
A	Window Sill	/	M/I A/M L N/A	Y				
B	Win Apron		A/M L N/A	Y				
C	Win Casing		A/M L N/A	Y				
D	Header Stop		M/I A/M L N/A	Y				
	Int Stops		M/I A/M L N/A	Y				
1	Win Int Sash		M/I A/M L N/A	Y				
2	Exterior Sill		M/I SF L N/A	Y				
3	Part Bead		M/I L N/A	Y				
4	Blind Stop		M/I SF L N/A	Y				
	Win Ext Sash		M/I L N/A	Y				
A B	Fireplace	/	A/M L N/A	Y				
C D	Mantle	/	A/M L N/A	Y				
A B C D	Win Above 5'	/	A/M L N/A	Y				
	Ceiling Molding	/	A/M L N/A	Y				
			A/M L N/A	Y				
			A/M L N/A	Y				
			A/M L N/A	Y				

EXCLUDED SURFACES: Surfaces listed in these boxes can be made intact only by a licensed deleader.

SIDE	LOCATION	MEASURE: LOOSE PAINT (MORE THAN 288 SQ. IN.)	IC DATE	IC METHOD

SIDE	LOCATION	MEASURE: LOOSE PAINT (MORE THAN 288 SQ. IN.)	IC DATE	IC METHOD

David McDonnell — Inspector (print) | 3776 — Lic # | Signature | 10/14/14 — Date | Page 6 Of 19

Risk Assessor (print) | Lic # | Signature | Date

Address of Property: 3 Lewis Rd | Apt # | City Bedford

ROOM # 2

SIDE	LOCATION/ SURFACE	LEAD	TYPE OF HAZARD	URG HAZ?	IC DATE	IC METH	DELEAD DATE	DELEAD METH
A B C D	Up Walls	0.1	A/M L N/A	Y				
A B C D	Low Walls	/	A/M L N/A	Y				
A B C D	Baseboards	0.2	A/M L N/A	Y				
A B C D	Chair Rail	/	A/M L N/A	Y				
A B C D	Radiator	0.4	A/M L N/A	Y				
-	Floor	cov	A/M L N/A	Y				
-	Ceiling	0.1	A/M L N/A	Y				
A B	Door	0.2	A/M L N/A	Y				
C D	Door Casing	0.3	A/M L N/A	Y				
1 2	Door Jamb	0.2	A/M L N/A	Y				
3 4	Threshold	0.2	A/M L N/A	Y				
A B	Door	0.3	A/M L N/A	Y				
C D	Door Casing	0.2	A/M L N/A	Y				
1 2	Door Jamb	0.2	A/M L N/A	Y				
3 4	Threshold	/	A/M L N/A	Y				
A B	Door	.	A/M L N/A	Y				
C D	Door Casing	.	A/M L N/A	Y				
1 2	Door Jamb		A/M L N/A	Y				
3 4	Threshold		A/M L N/A	Y				
A B	Door	.	A/M L N/A	Y				
C D	Door Casing	.	A/M L N/A	Y				
1 2	Door Jamb		A/M L N/A	Y				
3 4	Threshold		A/M L N/A	Y				
A	Closet Door	0.2	A/M L N/A	Y				
B	Cl Casing	0.1	A/M L N/A	Y				
C	Closet Jamb	0.1	A/M L N/A	Y				
D	Closet Walls	0.0	A/M L N/A	Y				
	Cl Baseboard	0.2	A/M L N/A	Y				
1	Closet Pole	/	A/M L N/A	Y				
2	Closet Shelf	0.2	A/M L N/A	Y				
3	Cl Supports	0.1	A/M L N/A	Y				
4	Closet Floor	cov	A/M L N/A	Y				
	Closet Ceiling	0.1	A/M L N/A	Y				

COMMENTS / STRUCTURAL DEFECTS:

SIDE	LOCATION/ SURFACE	LEAD	TYPE OF HAZARD	URG HAZ?	IC DATE	IC METH	DELEAD DATE	DELEAD METH
A	Window Sill	/	M/I A/M L N/A	Y				
B	Win Apron	0.1	A/M L N/A	Y				
C	Win Casing	0.3	A/M L N/A	Y				
D	Header Stop	0.2	M/I A/M L N/A	Y				
	Int Stops	/	M/I A/M L N/A	Y				
1	Win Int Sash	VR	M/I A/M L N/A	Y				
2	Exterior Sill	VR	M/I SF L N/A	Y				
3	Part Bead	VR	M/I L N/A	Y				
4	Blind Stop	/	M/I SF L N/A	Y				
	Win Ext Sash	VR	M/I L N/A	Y				
A	Window Sill	.	M/I A/M L N/A	Y				
B	Win Apron	.	A/M L N/A	Y				
C	Win Casing	.	A/M L N/A	Y				
D	Header Stop	.	M/I A/M L N/A	Y				
	Int Stops	.	M/I A/M L N/A	Y				
1	Win Int Sash	.	M/I A/M L N/A	Y				
2	Exterior Sill	.	M/I SF L N/A	Y				
3	Part Bead	.	M/I L N/A	Y				
4	Blind Stop	.	M/I SF L N/A	Y				
	Win Ext Sash	.	M/I L N/A	Y				
A	Window Sill	.	M/I A/M L N/A	Y				
B	Win Apron		A/M L N/A	Y				
C	Win Casing	.	A/M L N/A	Y				
D	Header Stop	.	M/I A/M L N/A	Y				
	Int Stops	.	M/I A/M L N/A	Y				
1	Win Int Sash	.	M/I A/M L N/A	Y				
2	Exterior Sill	.	M/I SF L N/A	Y				
3	Part Bead	.	M/I L N/A	Y				
4	Blind Stop	.	M/I SF L N/A	Y				
	Win Ext Sash	.	M/I L N/A	Y				
A B	Fireplace	.	A/M L N/A	Y				
C D	Mantle	.	A/M L N/A	Y				
A B C D	Win Above 5'	.	A/M L N/A	Y				
	Ceiling Molding	.	A/M L N/A	Y				
		.	A/M L N/A	Y				
		.	A/M L N/A	Y				
		.	A/M L N/A	Y				

EXCLUDED SURFACES: Surfaces listed in these boxes can be made intact only by a licensed deleader.

SIDE	LOCATION	MEASURE: LOOSE PAINT (MORE THAN 288 SQ. IN.)	IC DATE	IC METHOD

SIDE	LOCATION	MEASURE: LOOSE PAINT (MORE THAN 288 SQ. IN.)	IC DATE	IC METHOD

David McDonnell 3776 David McDonnell 10/14/14

Inspector (print) Lic # Signature Date

Risk Assessor (print) Lic# Signature Date

Address of Property: 3 Lewis Rd Apt # City Bedford

KITCHEN

SIDE	LOCATION/ SURFACE	LEAD	TYPE OF HAZARD	URG HAZ?	IC DATE	IC METH	DELEAD DATE	DELEAD METH
A B C D	Up Walls	00	A/M L N/A	Y				
A B C D	Low Walls	/	A/M L N/A	Y				
A B C D	Baseboards	02	A/M L N/A	Y				
A B C D	Chair Rail	/	A/M L N/A	Y				
A B C D	Radiator	03	A/M L N/A	Y				
-	Floor	00	A/M L N/A	Y				
-	Ceiling	01	A/M L N/A	Y				
A B	Door	02	A/M L N/A	Y				
C D	Door Casing	03	A/M L N/A	Y				
1 2	Door Jamb	01	A/M L N/A	Y				
3 4	Threshold	02	A/M L N/A	Y				
A B	Door	/	A/M L N/A	Y				
C D	Door Casing	/	A/M L N/A	Y				
1 2	Door Jamb	/	A/M L N/A	Y				
3 4	Threshold	/	A/M L N/A	Y				
A B	Door	/	A/M L N/A	Y				
C D	Door Casing	/	A/M L N/A	Y				
1 2	Door Jamb	/	A/M L N/A	Y				
3 4	Threshold	/	A/M L N/A	Y				
A B	Door	/	A/M L N/A	Y				
C D	Door Casing	/	A/M L N/A	Y				
1 2	Door Jamb	/	A/M L N/A	Y				
3 4	Threshold	/	A/M L N/A	Y				
A	Closet Door	/	A/M L N/A	Y				
B	Cl Casing	/	A/M L N/A	Y				
C	Closet Jamb	/	A/M L N/A	Y				
D	Closet Walls	/	A/M L N/A	Y				
	Cl Baseboard	/	A/M L N/A	Y				
1	Closet Pole	/	A/M L N/A	Y				
2	Closet Shelf	/	A/M L N/A	Y				
3	Cl Supports	/	A/M L N/A	Y				
4	Closet Floor	/	A/M L N/A	Y				
	Closet Ceiling	/	A/M L N/A	Y				

COMMENTS / STRUCTURAL DEFECTS:

SIDE	LOCATION/ SURFACE	LEAD	TYPE OF HAZARD	URG HAZ?	IC DATE	IC METH	DELEAD DATE	DELEAD METH
A	Window Sill	/	M/I A/M L N/A	Y				
B	Win Apron	01	A/M L N/A	Y				
C	Win Casing	02	A/M L N/A	Y				
D	Header Stop	01	M/I A/M L N/A	Y				
	Int Stops	/	M/I A/M L N/A	Y				
1	Win Int Sash	VR	M/I A/M L N/A	Y				
2	Exterior Sill	VR	M/I SF L N/A	Y				
3	Part Bead	VR	M/I L N/A	Y				
4	Blind Stop	/	M/I SF L N/A	Y				
	Win Ext Sash	VR	M/I L N/A	Y				
A	Window Sill	/	M/I A/M L N/A	Y				
B	Win Apron	/	A/M L N/A	Y				
C	Win Casing	/	A/M L N/A	Y				
D	Header Stop	/	M/I A/M L N/A	Y				
	Int Stops	/	M/I A/M L N/A	Y				
1	Win Int Sash	/	M/I A/M L N/A	Y				
2	Exterior Sill	/	M/I SF L N/A	Y				
3	Part Bead	/	M/I L N/A	Y				
4	Blind Stop	/	M/I SF L N/A	Y				
	Win Ext Sash	/	M/I L N/A	Y				
A B	Up Cab Frame	04	A/M L N/A	Y				
C D	Up Cab Door	01	A/M L N/A	Y				
	Up Cab Walls	00	A/M L N/A	Y				
1 2	Up Cab Shlvs	02	A/M L N/A	Y				
3 4	Supports	01	A/M L N/A	Y				
	Low Cab Fram	04	A/M L N/A	Y				
A B	Low Cab Door	02	A/M L N/A	Y				
C D	Low Cab Walls	01	A/M L N/A	Y				
	Low Cab Shlvs	02	A/M L N/A	Y				
1 2	Supports	01	A/M L N/A	Y				
3 4	Drawers	02	A/M L N/A	Y				
A B C D	Win Above 5'	/	M/I A/M L N/A	Y				
			M/I A/M L N/A	Y				
			M/I A/M L N/A	Y				
			M/I A/M L N/A	Y				
			M/I A/M L N/A	Y				
			M/I A/M L N/A	Y				

EXCLUDED SURFACES: Surfaces listed in these boxes can be made intact only by a licensed deleader.

SIDE	LOCATION	MEASURE: LOOSE PAINT (MORE THAN 288 SQ. IN.)	IC DATE	IC METHOD

SIDE	LOCATION	MEASURE: LOOSE PAINT (MORE THAN 288 SQ. IN.)	IC DATE	IC METHOD

David McDonnell — Inspector (print) | 3776 — Lic # | David McDonnell — Signature | 10/14/14 — Date | Page 8 Of 14

Risk Assessor (print) | Lic# | Signature | Date

Address of Property: 3 Lewis Rd | Apt # | City Bedford

BATHROOM # _____

SIDE	LOCATION/ SURFACE	LEAD	TYPE OF HAZARD	URG HAZ?	IC DATE	IC METH	DELEAD DATE	DELEAD METH
A B C D	Up Walls	0.1	A/M L N/A	Y				
A B C D	Low Walls	Cov	A/M L N/A	Y				
A B C D	Baseboards	/	A/M L N/A	Y				
A B C D	Chair Rail	/	A/M L N/A	Y				
A B C D	Radiator	0.4	A/M L N/A	Y				
-	Floor	Cov	A/M L N/A	Y				
-	Ceiling	0.1	A/M L N/A	Y				
A B	Door	0.2	A/M L N/A	Y				
C D	Door Casing	0.1	A/M L N/A	Y				
1 2	Door Jamb	0.2	A/M L N/A	Y				
3 4	Threshold	0.3	A/M L N/A	Y				
A B	Door	.	A/M L N/A	Y				
C D	Door Casing		A/M L N/A	Y				
1 2	Door Jamb	.	A/M L N/A	Y				
3 4	Threshold	.	A/M L N/A	Y				
A	Closet Door	.	A/M L N/A	Y				
B	Cl Casing		A/M L N/A	Y				
C	Closet Jamb		A/M L N/A	Y				
D	Closet Walls		A/M L N/A	Y				
	Cl Baseboard		A/M L N/A	Y				
1	Closet Pole		A/M L N/A	Y				
2	Closet Shelf		A/M L N/A	Y				
3	Cl Supports		A/M L N/A	Y				
4	Closet Floor	.	A/M L N/A	Y				
	Closet Ceiling	.	A/M L N/A	Y				
A B	Up Cab Frame	.	A/M L N/A	Y				
C D	Up Cab Door	.	A/M L N/A	Y				
	Up Cab Walls	.	A/M L N/A	Y				
1 2	Up Cab Shlvs		A/M L N/A	Y				
3 4	Supports	.	A/M L N/A	Y				
		.	M/I A/M L N/A	Y				
		.	M/I A/M L N/A	Y				
		.	M/I A/M L N/A	Y				

COMMENTS / STRUCTURAL DEFECTS:

SIDE	LOCATION/ SURFACE	LEAD	TYPE OF HAZARD	URG HAZ?	IC DATE	IC METH	DELEAD DATE	DELEAD METH
	Low Cab Fram	0.4	A/M L N/A	Y				
A B	Low Cab Door	0.1	A/M L N/A	Y				
C D	Low Cab Walls	0.2	A/M L N/A	Y				
	Low Cab Shlvs	0.3	A/M L N/A	Y				
1 2	Supports	0.1	A/M L N/A	Y				
3 4	Drawers	/	A/M L N/A	Y				
A	Window Sill	Cov	M/I A/M L N/A	Y				
B	Win Apron	/	A/M L N/A	Y				
C	Win Casing	/	A/M L N/A	Y				
D	Header Stop	/	M/I A/M L N/A	Y				
	Int Stops	Cov	M/I A/M L N/A	Y				
1	Win Int Sash	V.R	M/I A/M L N/A	Y				
2	Exterior Sill	V.R	M/I SF L N/A	Y				
3	Part Bead	V.R	M/I L N/A	Y				
4	Blind Stop	/ .	M/I SF L N/A	Y				
	Win Ext Sash	V.R	M/I L N/A	Y				
A B C D	Win Above 5'	.	M/I A/M L NA	Y				
A B C D	Ceiling Molding	.	M/I A/M L NA	Y				
A B C D	Medicine Cab	N.C	M/I A/M L NA	Y				
A B C D	Wall O/C	/	M/I A/M L NA	Y				
A B	Low Cab Fram	.	M/I A/M L NA	Y				
	Low Cab Door		M/I A/M L NA	Y				
C D	Low Cab Walls	.	M/I A/M L NA	Y				
	Low Cab Shlvs	.	M/I A/M L NA	Y				
	Supports	.	M/I A/M L NA	Y				
	Drawers	.	M/I A/M L NA	Y				
		.	M/I A/M L NA	Y				
		.	M/I A/M L NA	Y				
		.	M/I A/M L NA	Y				
		.	M/I A/M L NA	Y				
		.	M/I A/M L NA	Y				
		.	M/I A/M L NA	Y				
		.	M/I A/M L NA	Y				

COMMENTS / STRUCTURAL DEFECTS:

EXCLUDED SURFACES: Surfaces listed in these boxes can be made intact only by a licensed deleader.

SIDE	LOCATION	MEASURE: LOOSE PAINT (MORE THAN 288 SQ. IN.)	IC DATE	IC METHOD

SIDE	LOCATION	MEASURE: LOOSE PAINT (MORE THAN 288 SQ. IN.)	IC DATE	IC METHOD

David McDonnell | 3776 | David McDonnell | 10/14/14
Inspector (print) | Lic # | Signature | Date

Risk Assessor (print) | Lic # | Signature | Date

Address of Property: 3 Lewis Rd | Apt # | City Bedford

ROOM # 3

SIDE	LOCATION/ SURFACE	LEAD	TYPE OF HAZARD	URG HAZ?	IC DATE	IC METH	DELEAD DATE	DELEAD METH
A B C D	Up Walls	0.1	A/M L N/A	Y				
A B C D	Low Walls	/	A/M L N/A	Y				
A B C D	Baseboards	02	A/M L N/A	Y				
A B C D	Chair Rail	/	A/M L N/A	Y				
A B C D	Radiator	0.4	A/M L N/A	Y				
	Floor	Cw	A/M L N/A	Y				
	Ceiling	02	A/M L N/A	Y				
A B	Door	01	A/M L N/A	Y				
C D	Door Casing	03	A/M L N/A	Y				
1 2	Door Jamb	01	A/M L N/A	Y				
3 4	Threshold	/	A/M L N/A	Y				
A B	Door	0.2	A/M L N/A	Y				
C D	Door Casing	0.2	A/M L N/A	Y				
1 2	Door Jamb	0.1	A/M L N/A	Y				
3 4	Threshold	/	A/M L N/A	Y				
A B	Door	/	A/M L N/A	Y				
C D	Door Casing	/	A/M L N/A	Y				
1 2	Door Jamb	/	A/M L N/A	Y				
3 4	Threshold	/	A/M L N/A	Y				
A B	Door	/	A/M L N/A	Y				
C D	Door Casing	/	A/M L N/A	Y				
1 2	Door Jamb	/	A/M L N/A	Y				
3 4	Threshold	/	A/M L N/A	Y				
A	Closet Door	0.1	A/M L N/A	Y				
B	Cl Casing	0.2	A/M L N/A	Y				
C	Closet Jamb	00	A/M L N/A	Y				
D	Closet Walls	06	A/M L N/A	Y				
	Cl Baseboard	02	A/M L N/A	Y				
1	Closet Pole	03	A/M L N/A	Y				
2	Closet Shelf	03	A/M L N/A	Y				
3	Cl Supports	02	A/M L N/A	Y				
4	Closet Floor	Cw	A/M L N/A	Y				
	Closet Ceiling	0.1	A/M L N/A	Y				

COMMENTS / STRUCTURAL DEFECTS:

SIDE	LOCATION/ SURFACE	LEAD	TYPE OF HAZARD	URG HAZ?	IC DATE	IC METH	DELEAD DATE	DELEAD METH
A	Window Sill	/	M/I A/M L N/A	Y				
B	Win Apron	04	A/M L N/A	Y				
C	Win Casing	02	A/M L N/A	Y				
D	Header Stop	02	M/I A/M L N/A	Y				
	Int Stops	/	M/I A/M L N/A	Y				
1	Win Int Sash	VR	M/I A/M L N/A	Y				
2	Exterior Sill	VR	M/I SF L N/A	Y				
3	Part Bead	VR	M/I L N/A	Y				
4	Blind Stop	/	M/I SF L N/A	Y				
	Win Ext Sash	VR	M/I L N/A	Y				
A	Window Sill	/	M/I A/M L N/A	Y				
B	Win Apron	02	A/M L N/A	Y				
C	Win Casing	0.1	A/M L N/A	Y				
D	Header Stop	02	M/I A/M L N/A	Y				
	Int Stops	/	M/I A/M L N/A	Y				
1	Win Int Sash	VR	M/I A/M L N/A	Y				
2	Exterior Sill	VR	M/I SF L N/A	Y				
3	Part Bead	VR	M/I L N/A	Y				
4	Blind Stop	/	M/I SF L N/A	Y				
	Win Ext Sash	VR	M/I L N/A	Y				
A	Window Sill	/	M/I A/M L N/A	Y				
B	Win Apron	/	A/M L N/A	Y				
C	Win Casing	/	A/M L N/A	Y				
D	Header Stop	/	M/I A/M L N/A	Y				
	Int Stops	/	M/I A/M L N/A	Y				
1	Win Int Sash	/	M/I A/M L N/A	Y				
2	Exterior Sill	/	M/I SF L N/A	Y				
3	Part Bead	/	M/I L N/A	Y				
4	Blind Stop	/	M/I SF L N/A	Y				
	Win Ext Sash	/	M/I L N/A	Y				
A B	Fireplace	/	A/M L N/A	Y				
C D	Mantle	/	A/M L N/A	Y				
A B C D	Win Above 5'	/	A/M L N/A	Y				
	Ceiling Molding	/	A/M L N/A	Y				
			A/M L N/A	Y				
			A/M L N/A	Y				
			A/M L N/A	Y				

EXCLUDED SURFACES: Surfaces listed in these boxes can be made intact only by a licensed deleader.

SIDE	LOCATION	MEASURE: LOOSE PAINT (MORE THAN 288 SQ. IN.)	IC DATE	IC METHOD

SIDE	LOCATION	MEASURE: LOOSE PAINT (MORE THAN 288 SQ. IN.)	IC DATE	IC METHOD

David McDonnell 3776 David McDonnell 10/14/14
Inspector (print) Lic # Signature Date

Risk Assessor (print) Lic # Signature Date

Address of Property: 3 Lewis Rd Apt # City Bedford

ROOM # 4

SIDE	LOCATION/ SURFACE	LEAD	TYPE OF HAZARD	URG HAZ?	IC DATE	IC METH	DELEAD DATE	DELEAD METH
A B C D	Up Walls	00	A/M L N/A	Y				
A B C D	Low Walls	/	A/M L N/A	Y				
A B C D	Baseboards	02	A/M L N/A	Y				
A B C D	Chair Rail	/	A/M L N/A	Y				
A B C D	Radiator	03	A/M L N/A	Y				
-	Floor	Ca	A/M L N/A	Y				
-	Ceiling	01	A/M L N/A	Y				
A B	Door	02	A/M L N/A	Y				
C D	Door Casing	03	A/M L N/A	Y				
1 2	Door Jamb	01	A/M L N/A	Y				
3 4	Threshold	/	A/M L N/A	Y				
A B	Door	01	A/M L N/A	Y				
C D	Door Casing	03	A/M L N/A	Y				
1 2	Door Jamb	01	A/M L N/A	Y				
3 4	Threshold	/	A/M L N/A	Y				
A B	Door	/	A/M L N/A	Y				
C D	Door Casing	/	A/M L N/A	Y				
1 2	Door Jamb	/	A/M L N/A	Y				
3 4	Threshold	/	A/M L N/A	Y				
A B	Door	/	A/M L N/A	Y				
C D	Door Casing	/	A/M L N/A	Y				
1 2	Door Jamb	/	A/M L N/A	Y				
3 4	Threshold	/	A/M L N/A	Y				
A	Closet Door	02	A/M L N/A	Y				
B	Cl Casing	01	A/M L N/A	Y				
C	Closet Jamb	03	A/M L N/A	Y				
D	Closet Walls	01	A/M L N/A	Y				
	Cl Baseboard	02	A/M L N/A	Y				
1	Closet Pole	04	A/M L N/A	Y				
2	Closet Shelf	03	A/M L N/A	Y				
3	Cl Supports	04	A/M L N/A	Y				
4	Closet Floor	Ca	A/M L N/A	Y				
	Closet Ceiling	00	A/M L N/A	Y				

COMMENTS / STRUCTURAL DEFECTS:

SIDE	LOCATION/ SURFACE	LEAD	TYPE OF HAZARD	URG HAZ?	IC DATE	IC METH	DELEAD DATE	DELEAD METH
A	Window Sill	/	M/I A/M L N/A	Y				
B	Win Apron	01	A/M L N/A	Y				
C	Win Casing	01	A/M L N/A	Y				
D	Header Stop	03	M/I A/M L N/A	Y				
	Int Stops	/	M/I A/M L N/A	Y				
1	Win Int Sash	VR	M/I A/M L N/A	Y				
2	Exterior Sill	VR	M/I SF L N/A	Y				
3	Part Bead	VR	M/I L N/A	Y				
4	Blind Stop	/	M/I SF L N/A	Y				
	Win Ext Sash	VR	M/I L N/A	Y				
A	Window Sill	/	M/I A/M L N/A	Y				
B	Win Apron	/	A/M L N/A	Y				
C	Win Casing	/	A/M L N/A	Y				
D	Header Stop	/	M/I A/M L N/A	Y				
	Int Stops	/	M/I A/M L N/A	Y				
1	Win Int Sash	/	M/I A/M L N/A	Y				
2	Exterior Sill	/	M/I SF L N/A	Y				
3	Part Bead	/	M/I L N/A	Y				
4	Blind Stop	/	M/I SF L N/A	Y				
	Win Ext Sash	/	M/I L N/A	Y				
A	Window Sill	/	M/I A/M L N/A	Y				
B	Win Apron	/	A/M L N/A	Y				
C	Win Casing	/	A/M L N/A	Y				
D	Header Stop	/	M/I A/M L N/A	Y				
	Int Stops	/	M/I A/M L N/A	Y				
1	Win Int Sash	/	M/I A/M L N/A	Y				
2	Exterior Sill	/	M/I SF L N/A	Y				
3	Part Bead	/	M/I L N/A	Y				
4	Blind Stop	/	M/I SF L N/A	Y				
	Win Ext Sash	/	M/I L N/A	Y				
A B	Fireplace	/	A/M L N/A	Y				
C D	Mantle	/	A/M L N/A	Y				
A B C D	Win Above 5'	/	A/M L N/A	Y				
	Ceiling Molding	/	A/M L N/A	Y				
			A/M L N/A	Y				
			A/M L N/A	Y				
			A/M L N/A	Y				

EXCLUDED SURFACES: Surfaces listed in these boxes can be made intact only by a licensed deleader.

SIDE	LOCATION	MEASURE: LOOSE PAINT (MORE THAN 288 SQ. IN.)	IC DATE	IC METHOD

SIDE	LOCATION	MEASURE: LOOSE PAINT (MORE THAN 288 SQ. IN.)	IC DATE	IC METHOD

David McDonnell — Inspector (print) | 3776 — Lic # | David McDonnell — Signature | 10/14/14 — Date | Page 11 of 19

Risk Assessor (print) | Lic # | Signature | Date

Address of Property: 3 Lewis Rd | Apt # | City Bedford

ROOM # 3

SIDE	LOCATION/ SURFACE	LEAD	TYPE OF HAZARD	URG HAZ?	IC DATE	IC METH	DELEAD DATE	DELEAD METH
A B C D	Up Walls	00	A/M L N/A	Y				
A B C D	Low Walls	/	A/M L N/A	Y				
A B C D	Baseboards	01	A/M L N/A	Y				
A B C D	Chair Rail	/	A/M L N/A	Y				
A B C D	Radiator	03	A/M L N/A	Y				
-	Floor	00	A/M L N/A	Y				
-	Ceiling	01	A/M L N/A	Y				
A B	Door	02	A/M L N/A	Y				
C D	Door Casing	01	A/M L N/A	Y				
1 2	Door Jamb	03	A/M L N/A	Y				
3 4	Threshold	/	A/M L N/A	Y				
A B	Door	03	A/M L N/A	Y				
C D	Door Casing	00	A/M L N/A	Y				
1 2	Door Jamb	01	A/M L N/A	Y				
3 4	Threshold	/	A/M L N/A	Y				
A B	Door	/	A/M L N/A	Y				
C D	Door Casing		A/M L N/A	Y				
1 2	Door Jamb		A/M L N/A	Y				
3 4	Threshold	/	A/M L N/A	Y				
A B	Door	/	A/M L N/A	Y				
C D	Door Casing		A/M L N/A	Y				
1 2	Door Jamb	/	A/M L N/A	Y				
3 4	Threshold	/	A/M L N/A	Y				
A	Closet Door	01	A/M L N/A	Y				
B	Cl Casing	02	A/M L N/A	Y				
C	Closet Jamb	01	A/M L N/A	Y				
D	Closet Walls	01	A/M L N/A	Y				
	Cl Baseboard	01	A/M L N/A	Y				
1	Closet Pole	04	A/M L N/A	Y				
2	Closet Shelf	02	A/M L N/A	Y				
3	Cl Supports	03	A/M L N/A	Y				
4	Closet Floor	00	A/M L N/A	Y				
	Closet Ceiling	01	A/M L N/A	Y				

COMMENTS / STRUCTURAL DEFECTS:

SIDE	LOCATION/ SURFACE	LEAD	TYPE OF HAZARD	URG HAZ?	IC DATE	IC METH	DELEAD DATE	DELEAD METH
A	Window Sill	/	M/I A/M L N/A	Y				
B	Win Apron	02	A/M L N/A	Y				
C	Win Casing	01	A/M L N/A	Y				
D	Header Stop	02	M/I A/M L N/A	Y				
	Int Stops	/	M/I A/M L N/A	Y				
1	Win Int Sash	VR	M/I A/M L N/A	Y				
2	Exterior Sill	VR	M/I SF L N/A	Y				
3	Part Bead	VR	M/I L N/A	Y				
4	Blind Stop	/	M/I SF L N/A	Y				
	Win Ext Sash	VR	M/I L N/A	Y				
A	Window Sill	/	M/I A/M L N/A	Y				
B	Win Apron	01	A/M L N/A	Y				
C	Win Casing	01	A/M L N/A	Y				
D	Header Stop	01	M/I A/M L N/A	Y				
	Int Stops	/	M/I A/M L N/A	Y				
1	Win Int Sash	VR	M/I A/M L N/A	Y				
2	Exterior Sill	VR	M/I SF L N/A	Y				
3	Part Bead	VR	M/I L N/A	Y				
4	Blind Stop	/	M/I SF L N/A	Y				
	Win Ext Sash	VR	M/I L N/A	Y				
A	Window Sill	/	M/I A/M L N/A	Y				
B	Win Apron	/	A/M L N/A	Y				
C	Win Casing	/	A/M L N/A	Y				
D	Header Stop	/	M/I A/M L N/A	Y				
	Int Stops	/	M/I A/M L N/A	Y				
1	Win Int Sash	/	M/I A/M L N/A	Y				
2	Exterior Sill	/	M/I SF L N/A	Y				
3	Part Bead	/	M/I L N/A	Y				
4	Blind Stop	/	M/I SF L N/A	Y				
	Win Ext Sash	/	M/I L N/A	Y				
A B	Fireplace	/	A/M L N/A	Y				
C D	Mantle	/	A/M L N/A	Y				
A B C D	Win Above 5'	/	A/M L N/A	Y				
	Ceiling Molding	/	A/M L N/A	Y				
		/	A/M L N/A	Y				
		/	A/M L N/A	Y				
		/	A/M L N/A	Y				

EXCLUDED SURFACES: Surfaces listed in these boxes can be made intact only by a licensed deleader.

SIDE	LOCATION	MEASURE: LOOSE PAINT (MORE THAN 288 SQ. IN.)	IC DATE	IC METHOD

SIDE	LOCATION	MEASURE: LOOSE PAINT (MORE THAN 288 SQ. IN.)	IC DATE	IC METHOD

David McDonnell — 3776 — David McDonnell — 10/14/14
Inspector (print) — Lic # — Signature — Date

Risk Assessor (print) — Lic # — Signature — Date

Address of Property: 3 Lewis Rd — Apt # — City Bedford

HALLWAY: Interior # ____ or Common Hallway: Front Rear Floor #____

SIDE	LOCATION/ SURFACE	LEAD	TYPE OF HAZARD	URG HAZ?	IC DATE	IC METH	DELEAD DATE	DELEAD METH
A B C D	Up Walls	01	A/M L N/A	Y				
A B C D	Low Walls	/	A/M L N/A	Y				
A B C D	Baseboards	01	A/M L N/A	Y				
A B C D	Chair Rail	/	A/M L N/A	Y				
A B C D	Radiator	03	A/M L N/A	Y				
-	Floor	CON	A/M L N/A	Y				
-	Ceiling	01	A/M L N/A	Y				
A B	Door	03	A/M L N/A	Y				
C D	Door Casing	01	A/M L N/A	Y				
1 2	Door Jamb	02	A/M L N/A	Y				
3 4	Threshold	/	A/M L N/A	Y				
A B	Door	03	A/M L N/A	Y				
C D	Door Casing	01	A/M L N/A	Y				
1 2	Door Jamb	00	A/M L N/A	Y				
3 4	Threshold	/	A/M L N/A	Y				
A B	Door	03	A/M L N/A	Y				
C D	Door Casing	01	A/M L N/A	Y				
1 2	Door Jamb	01	A/M L N/A	Y				
3 4	Threshold	03	A/M L N/A	Y				
A B	Door	01	A/M L N/A	Y				
C D	Door Casing	03	A/M L N/A	Y				
1 2	Door Jamb	02	A/M L N/A	Y				
3 4	Threshold	/	A/M L N/A	Y				
A B	Door	01	A/M L N/A	Y				
C D	Door Casing	02	A/M L N/A	Y				
#2	Door Jamb	02	A/M L N/A	Y				
	Threshold	/	A/M L N/A	Y				
A	Closet Door	01	A/M L N/A	Y				
B	Cl Casing	01	A/M L N/A	Y				
C	Closet Jamb	02	A/M L N/A	Y				
D	Closet Walls	01	A/M L N/A	Y				
	Cl Baseboard	02	A/M L N/A	Y				
1	Closet Pole	02	A/M L N/A	Y				
2	Closet Shelf	04	A/M L N/A	Y				
3	Cl Supports	02	A/M L N/A	Y				
4	Closet Floor	CON	A/M L N/A	Y				
	Closet Ceiling	01	A/M L N/A	Y				

SIDE	LOCATION/ SURFACE	LEAD	TYPE OF HAZARD	URG HAZ?	IC DATE	IC METH	DELEAD DATE	DELEAD METH
A	Closet Door	04	A/M L N/A	Y				
B	Cl Casing	02	A/M L N/A	Y				
C	Closet Jamb	03	A/M L N/A	Y				
D	Closet Walls	00	A/M L N/A	Y				
	Cl Baseboard	02	A/M L N/A	Y				
1	Closet Pole	/	A/M L N/A	Y				
2	Closet Shelf	03	A/M L N/A	Y				
3	Cl Supports	02	A/M L N/A	Y				
4	Closet Floor	CON	A/M L N/A	Y				
	Closet Ceiling	01	A/M L N/A	Y				
A	Window Sill	/	M/I A/M L N/A	Y				
B	Win Apron	/	A/M L N/A	Y				
C	Win Casing	/	A/M L N/A	Y				
D	Header Stop	/	M/I A/M L N/A	Y				
	Int Stops	/	M/I A/M L N/A	Y				
1	Win Int Sash	/	M/I A/M L N/A	Y				
2	Exterior Sill	/	M/I SF L N/A	Y				
3	Part Bead	/	M/I L N/A	Y				
4	Blind Stop	/	M/I SF L N/A	Y				
	Win Ext Sash	/	M/I L N/A	Y				
A	Window Sill	/	M/I A/M L N/A	Y				
B	Win Apron	/	A/M L N/A	Y				
C	Win Casing	/	A/M L N/A	Y				
D	Header Stop	/	M/I A/M L N/A	Y				
	Int Stops	/	M/I A/M L N/A	Y				
1	Win Int Sash	/	M/I A/M L N/A	Y				
2	Exterior Sill	/	M/I SF L N/A	Y				
3	Part Bead	/	M/I L N/A	Y				
4	Blind Stop	/	M/I SF L N/A	Y				
	Win Ext Sash	/	M/I L N/A	Y				
A B C D	Win Above 5'	/	M/I A/M L N/A	Y				
A B C D	Ceiling Molding	/	M/I A/M L N/A	Y				
			M/I A/M L N/A	Y				

COMMENTS / STRUCTURAL DEFECTS:

EXCLUDED SURFACES: Surfaces listed in these boxes can be made intact only by a licensed deleader.

SIDE	LOCATION	MEASURE: LOOSE PAINT (MORE THAN 288 SQ. IN.)	IC DATE	IC METHOD

SIDE	LOCATION	MEASURE: LOOSE PAINT (MORE THAN 288 SQ. IN.)	IC DATE	IC METHOD

David McDonnell — Inspector (print) | 3776 — Lic # | David McDonnell — Signature | 10/14/14 — Date

Risk Assessor (print) | Lic # | Signature | Date

Address of Property: 3 Lewis Rd — Apt # — City Bedford

CONTINUATION OF ROOM (HALL)

SIDE	LOCATION/ SURFACE	LEAD	TYPE OF HAZARD	URG HAZ?	IC DATE	IC METH	DELEAD DATE	DELEAD METH
A B C D # 3	Door	02	A/M L N/A	Y				
	Door Casing	01	A/M L N/A	Y				
	Door Jamb	02	A/M L N/A	Y				
	Threshold	/	A/M L N/A	Y				
A B C D #4	Door	01	A/M L N/A	Y				
	Door Casing	02	A/M L N/A	Y				
	Door Jamb	02	A/M L N/A	Y				
	Threshold	/	A/M L N/A	Y				
A B C D #	Door	/	A/M L N/A	Y				
	Door Casing	/	A/M L N/A	Y				
	Door Jamb	/	A/M L N/A	Y				
	Threshold	/	A/M L N/A	Y				
A B C D #	Closet Door	/	A/M L N/A	Y				
	Cl Casing	/	A/M L N/A	Y				
	Closet Jamb	/	A/M L N/A	Y				
	Closet Walls	/	A/M L N/A	Y				
	Cl Baseboard	/	A/M L N/A	Y				
	Closet Pole	/	A/M L N/A	Y				
	Closet Shelf	/	A/M L N/A	Y				
	Cl Supports	/	A/M L N/A	Y				
	Cl Drawers	/	A/M L N/A	Y				
	Cl Dr Frame	/	A/M L N/A	Y				
	Closet Floor	/	A/M L N/A	Y				
	Closet Ceiling	/	A/M L N/A	Y				
A B C D	Shlvs Above 5'	/	A/M L N/A	Y				
A B C D	Cab Above 5'	/	A/M L N/A	Y				
A B C D	Cab Above 5'	/	A/M L N/A	Y				
A B C D #	Up Cab Frame	/	A/M L N/A	Y				
	Up Cab Door	/	A/M L N/A	Y				
	Up Cab Walls	/	A/M L N/A	Y				
	Up Cab Shlvs	/	A/M L N/A	Y				
	Supports	/	A/M L N/A	Y				
		/						
		/						
		/						

COMMENTS / STRUCTURAL DEFECTS:

SIDE	LOCATION/ SURFACE	LEAD	TYPE OF HAZARD	URG HAZ?	IC DATE	IC METH	DELEAD DATE	DELEAD METH
A B C D #	Low Cab Fram	/	A/M L N/A	Y				
	Low Cab Door	/	A/M L N/A	Y				
	Low Cab Walls	/	A/M L N/A	Y				
	Low Cab Shlvs	/	A/M L N/A	Y				
	Supports	/	A/M L N/A	Y				
	Drawers	/	A/M L N/A	Y				
A B C D #	Window Sill	/	M/I A/M L N/A	Y				
	Win Apron	/	A/M L N/A	Y				
	Win Casing	/	A/M L N/A	Y				
	Header Stop	/	M/I A/M L N/A	Y				
	Int Stops	/	M/I A/M L N/A	Y				
	Win Int Sash	/	M/I A/M L N/A	Y				
	Exterior Sill	/	M/I SF L N/A	Y				
	Part Bead	/	M/I L N/A	Y				
	Blind Stop	/	M/I SF L N/A	Y				
	Win Ext Sash	/	M/I L N/A	Y				
A B C D #	Window Sill	/	M/I A/M L N/A	Y				
	Win Apron	/	A/M L N/A	Y				
	Win Casing	/	A/M L N/A	Y				
	Header Stop	/	M/I A/M L N/A	Y				
	Int Stops	/	M/I A/M L N/A	Y				
	Win Int Sash	/	M/I A/M L N/A	Y				
	Exterior Sill	/	M/I SF L N/A	Y				
	Part Bead	/	M/I L N/A	Y				
	Blind Stop	/	M/I SF L N/A	Y				
	Win Ext Sash	/	M/I L N/A	Y				
A B C D	Fireplace	/	A/M L N/A	Y				
	Mantel	/	A/M L N/A	Y				
A B C D	Sidelight (L)	/	A/M L N/A	Y				
	Sidelight (R)	/	A/M L N/A	Y				
A B C D	Win Above 5'	/	A/M L N/A	Y				
A B C D	Win Above 5'	/	A/M L N/A	Y				
		/						
		/						
		/						

COMMENTS / STRUCTURAL DEFECTS:

EXCLUDED SURFACES: Surfaces listed in these boxes can be made intact only by a licensed deleader.

SIDE	LOCATION	MEASURE: LOOSE PAINT (MORE THAN 288 SQ. IN.)	IC DATE	IC METHOD

SIDE	LOCATION	MEASURE: LOOSE PAINT (MORE THAN 288 SQ. IN.)	IC DATE	IC METHOD

David McDonnell — 3776 — David McDonnell — 10/14/14

Inspector (print) — Lic # — Signature — Date

Risk Assessor (print) — Lic# — Signature — Date

Address of Property: 3 Lewis Rd — Apt # — City Bedford

EXTERIOR A Side

SIDE A	LOCATION/ SURFACE	LEAD	TYPE OF HAZARD	URG HAZ?	IC DATE	IC METH	DELEAD DATE	DELEAD METH
A	Siding	Cov	L N/A	Y				
	Corner Boards	Cov	L N/A	Y				
	Lower Trim	/	L N/A	Y				
	Upper Trim	Cov	L N/A	Y				
	Win Above 5'	/	L N/A	Y				
	Porch Above 5'	/	L N/A	Y				
A 1 2 3 4	Storm Door	04	A/M L N/A	Y				
	Door	02	A/M L N/A	Y				
	Door Casing	Cov	A/M L N/A	Y				
	Door Jamb	03	A/M L N/A	Y				
	Threshold	NL	A/M L N/A	Y				
	Kickplate	02	A/M L N/A	Y				
A 1 2 3 4	Storm Door	/	A/M L N/A	Y				
	Door		A/M L N/A	Y				
	Door Casing		A/M L N/A	Y				
	Door Jamb		A/M L N/A	Y				
	Threshold		A/M L N/A	Y				
	Kickplate		A/M L N/A	Y				
A 1 2 3 4	Door	/	A/M L N/A	Y				
	Door Casing		A/M L N/A	Y				
	Door Jamb		A/M L N/A	Y				
	Threshold		A/M L N/A	Y				
A #1	Window Sill	Cov	A/M L N/A	Y				
	Win Casing	Cov	A/M L N/A	Y				
	Window Sash	VR	A/M L N/A	Y				
A #2	Window Sill	Cov	A/M L N/A	Y				
	Win Casing	Cov	A/M L N/A	Y				
	Window Sash	VR	A/M L N/A	Y				
A #	Window Sill	/	A/M L N/A	Y				
	Win Casing		A/M L N/A	Y				
	Window Sash		A/M L N/A	Y				
B	Lamp Post	/	L N/A	Y				

COMMENTS / STRUCTURAL DEFECTS:

SIDE A	LOCATION/ SURFACE	LEAD	TYPE OF HAZARD	URG HAZ?	IC DATE	IC METH	DELEAD DATE	DELEAD METH
A #	Window Sill	/	A/M L N/A	Y				
	Win Casing		A/M L N/A	Y				
	Window Sash		A/M L N/A	Y				
A #	Cellar Win Sill	/	A/M L N/A	Y				
	Cel Win Sash		A/M L N/A	Y				
	Cel Win Frame		A/M L N/A	Y				
	Screen Frame		A/M L N/A	Y				
A #	Cellar Win Sill	/	A/M L N/A	Y				
	Cel Win Sash		A/M L N/A	Y				
	Cel Win Frame		A/M L N/A	Y				
	Screen Frame		A/M L N/A	Y				
A #	Cellar Win Sill	/	A/M L N/A	Y				
	Cel Win Sash		A/M L N/A	Y				
	Cel Win Frame		A/M L N/A	Y				
	Screen Frame		A/M L N/A	Y				
A #	Cellar Win Sill	/	A/M L N/A	Y				
	Cel Win Sash		A/M L N/A	Y				
	Cel Win Frame		A/M L N/A	Y				
	Screen Frame		A/M L N/A	Y				
A	Foundation	01	L N/A	Y				
	Bulkhead	/	A/M L N/A	Y				
	Fences		A/M L N/A	Y				
	Shutters		A/M L N/A	Y				
A	Newel post	/	A/M L N/A	Y				
	Railing Cap		A/M L N/A	Y				
	Handrail		A/M L N/A	Y				
	Balusters		A/M L N/A	Y				
	Lower Rail		A/M L N/A	Y				
	Treads		A/M L N/A	Y				
	Risers		A/M L N/A	Y				
	Stringer		A/M L N/A	Y				
	Lattice		A/M L N/A	Y				
A	Drain Pipes	Met	L N/A	Y				
	Elec Conduit	02	L N/A	Y				
	Oil Fill Pipe	/	L N/A	Y				
	Overhang Trim		A/M L N/A	Y				

Excluded Surfaces: Surfaces listed in this box can be made intact only by a licensed deleader

SIDE A	LOCATION	MEASURE: LOOSE PAINT (MORE THAN 1440 SQ. IN.)	IC DATE	IC METH
A				
A				
A				
A				

Soil Test Results
(Must be less than 400 ppm for play area / 1200 ppm for bare soil)

LOCATION	AREA MEASUREMENT (Square Feet)	RESULT (PPM)	REMED DATE	REMED METH
Play Area				
Bare Soil				

Comments:

David McDonnell | 3776 | David McDonnell | 10/14/14
Inspector (print) | Lic # | Signature | Date

Risk Assessor (print) | Lic# | Signature | Date

Address of Property: 3 Lewis Rd | Apt # | City Bedford

EXTERIOR B Side

SIDE B	LOCATION/ SURFACE	LEAD	TYPE OF HAZARD	URG HAZ?	IC DATE	IC METH	DELEAD DATE	DELEAD METH
B	Siding	Cov	L N/A	Y				
	Corner Boards	Cov	L N/A	Y				
	Lower Trim	/	L N/A	Y				
	Upper Trim	Cov	L N/A	Y				
	Win Above 5'	/	L N/A	Y				
	Porch Above 5'	/	L N/A	Y				
B 1 2 3 4	Storm Door	03	A/M L N/A	Y				
	Door	02	A/M L N/A	Y				
	Door Casing	Cov	A/M L N/A	Y				
	Door Jamb	03	A/M L N/A	Y				
	Threshold	NC	A/M L N/A	Y				
	Kickplate	02	A/M L N/A	Y				
B 1 2 3 4	Storm Door	/	A/M L N/A	Y				
	Door	02	A/M L N/A	Y				
	Door Casing	02	A/M L N/A	Y				
	Door Jamb	01	A/M L N/A	Y				
	Threshold	NC	A/M L N/A	Y				
	Kickplate	03	A/M L N/A	Y				
B 1 2 3 4	Door	/	A/M L N/A	Y				
	Door Casing	/	A/M L N/A	Y				
	Door Jamb	/	A/M L N/A	Y				
	Threshold	/	A/M L N/A	Y				
B #1	Window Sill	Cov	A/M L N/A	Y				
	Win Casing	Cov	A/M L N/A	Y				
	Window Sash	VR	A/M L N/A	Y				
B #2	Window Sill	Cov	A/M L N/A	Y				
	Win Casing	Cov	A/M L N/A	Y				
	Window Sash	VR	A/M L N/A	Y				
B #3	Window Sill	Cov	A/M L N/A	Y				
	Win Casing	Cov	A/M L N/A	Y				
	Window Sash	VR	A/M L N/A	Y				
B	Lamp Post	/	L N/A	Y				

COMMENTS / STRUCTURAL DEFECTS:

SIDE B	LOCATION/ SURFACE	LEAD	TYPE OF HAZARD	URG HAZ?	IC DATE	IC METH	DELEAD DATE	DELEAD METH
B #	Window Sill	/	A/M L N/A	Y				
	Win Casing	/	A/M L N/A	Y				
	Window Sash	/	A/M L N/A	Y				
B #	Cellar Win Sill	/	A/M L N/A	Y				
	Cel Win Sash	/	A/M L N/A	Y				
	Cel Win Frame	/	A/M L N/A	Y				
	Screen Frame	/	A/M L N/A	Y				
B #	Cellar Win Sill	/	A/M L N/A	Y				
	Cel Win Sash	/	A/M L N/A	Y				
	Cel Win Frame	/	A/M L N/A	Y				
	Screen Frame	/	A/M L N/A	Y				
B #	Cellar Win Sill	/	A/M L N/A	Y				
	Cel Win Sash	/	A/M L N/A	Y				
	Cel Win Frame	/	A/M L N/A	Y				
	Screen Frame	/	A/M L N/A	Y				
B #	Cellar Win Sill	/	A/M L N/A	Y				
	Cel Win Sash	/	A/M L N/A	Y				
	Cel Win Frame	/	A/M L N/A	Y				
	Screen Frame	/	A/M L N/A	Y				
B #	Cellar Win Sill	/	A/M L N/A	Y				
	Cel Win Sash	/	A/M L N/A	Y				
	Cel Win Frame	/	A/M L N/A	Y				
	Screen Frame	/	A/M L N/A	Y				
B	Foundation	03	L N/A	Y				
	Bulkhead	/	A/M L N/A	Y				
	Fences	/	A/M L N/A	Y				
	Shutters	/	A/M L N/A	Y				
B	Newel post	/	A/M L N/A	Y				
	Railing Cap	/	A/M L N/A	Y				
	Handrail	/	A/M L N/A	Y				
	Balusters	/	A/M L N/A	Y				
	Lower Rail	/	A/M L N/A	Y				
	Treads	/	A/M L N/A	Y				
	Risers	/	A/M L N/A	Y				
	Stringer	/	A/M L N/A	Y				
	Lattice	/	A/M L N/A	Y				
B	Drain Pipes	/	L N/A	Y				
	Elec Conduit	/	L N/A	Y				
	Oil Fill Pipe	/	L N/A	Y				
	Overhang Trim	/	A/M L N/A	Y				

Excluded Surfaces: Surfaces listed in this box can be made intact only by a licensed deleader

SIDE B	LOCATION	MEASURE: LOOSE PAINT (MORE THAN 1440 SQ. IN.)	IC DATE	IC METH
B				
B				
B				
B				

Soil Test Results
(Must be less than 400 ppm for play area / 1200 ppm for bare soil)

LOCATION	AREA MEASUREMENT (Square Feet)	RESULT (PPM)	REMED DATE	REMED METH
Play Area				
Bare Soil				

Comments:

David McDonnell 3776 David McDonnell 10/14/14 Page 16 of 19

Inspector (print) Lic # Signature Date

Risk Assessor (print) Lic# Signature Date

Address of Property: 3 Lewis Rd Apt # City Bedford

EXTERIOR C Side

SIDE C	LOCATION/ SURFACE	LEAD	TYPE OF HAZARD	URG HAZ?	IC DATE	IC METH	DELEAD DATE	DELEAD METH
C	Siding	Cov	L N/A	Y				
	Corner Boards	Cov	L N/A	Y				
	Lower Trim	/	L N/A	Y				
	Upper Trim	Cov	L N/A	Y				
	Win Above 5'	/	L N/A	Y				
	Porch Above 5'	/	L N/A	Y				
C 1 2 3 4	Storm Door	/	A/M L N/A	Y				
	Door		A/M L N/A	Y				
	Door Casing		A/M L N/A	Y				
	Door Jamb		A/M L N/A	Y				
	Threshold		A/M L N/A	Y				
	Kickplate		A/M L N/A	Y				
C 1 2 3 4	Storm Door	/	A/M L N/A	Y				
	Door		A/M L N/A	Y				
	Door Casing		A/M L N/A	Y				
	Door Jamb		A/M L N/A	Y				
	Threshold		A/M L N/A	Y				
	Kickplate		A/M L N/A	Y				
C 1 2 3 4	Door	/	A/M L N/A	Y				
	Door Casing		A/M L N/A	Y				
	Door Jamb		A/M L N/A	Y				
	Threshold		A/M L N/A	Y				
C #1	Window Sill	Cov	A/M L N/A	Y				
	Win Casing	Cov	A/M L N/A	Y				
	Window Sash	VR	A/M L N/A	Y				
C #2	Window Sill	Cov	A/M L N/A	Y				
	Win Casing	Cov	A/M L N/A	Y				
	Window Sash	VR	A/M L N/A	Y				
C #3	Window Sill	Cov	A/M L N/A	Y				
	Win Casing	Cov	A/M L N/A	Y				
	Window Sash	VR	A/M L N/A	Y				
C	Lamp Post	/	L N/A	Y				

COMMENTS / STRUCTURAL DEFECTS:

SIDE C	LOCATION/ SURFACE	LEAD	TYPE OF HAZARD	URG HAZ?	IC DATE	IC METH	DELEAD DATE	DELEAD METH
C #	Window Sill	/	A/M L N/A	Y				
	Win Casing		A/M L N/A	Y				
	Window Sash	/	A/M L N/A	Y				
C #	Cellar Win Sill	/	A/M L N/A	Y				
	Cel Win Sash		A/M L N/A	Y				
	Cel Win Frame	/	A/M L N/A	Y				
	Screen Frame	/	A/M L N/A	Y				
C #	Cellar Win Sill	/	A/M L N/A	Y				
	Cel Win Sash	/	A/M L N/A	Y				
	Cel Win Frame	/	A/M L N/A	Y				
	Screen Frame	/	A/M L N/A	Y				
C #	Cellar Win Sill	/	A/M L N/A	Y				
	Cel Win Sash		A/M L N/A	Y				
	Cel Win Frame	/	A/M L N/A	Y				
	Screen Frame	/	A/M L N/A	Y				
C #	Cellar Win Sill	/	A/M L N/A	Y				
	Cel Win Sash	/	A/M L N/A	Y				
	Cel Win Frame	/	A/M L N/A	Y				
	Screen Frame	/	A/M L N/A	Y				
C	Foundation	0.4	L N/A	Y				
	Bulkhead	/	A/M L N/A	Y				
	Fences	/	A/M L N/A	Y				
	Shutters	/	A/M L N/A	Y				
C	Newel post	/	A/M L N/A	Y				
	Railing Cap	/	A/M L N/A	Y				
	Handrail	/	A/M L N/A	Y				
	Balusters	/	A/M L N/A	Y				
	Lower Rail	/	A/M L N/A	Y				
	Treads	/	A/M L N/A	Y				
	Risers	/	A/M L N/A	Y				
	Stringer	/	A/M L N/A	Y				
	Lattice	/	A/M L N/A	Y				
C	Drain Pipes	Met	L N/A	Y				
	Elec Conduit	/	L N/A	Y				
	Oil Fill Pipe	/	L N/A	Y				
	Overhang Trim	/	A/M L N/A	Y				

Excluded Surfaces: Surfaces listed in this box can be made intact only by a licensed deleader

SIDE C	LOCATION	MEASURE: LOOSE PAINT (MORE THAN 1440 SQ. IN.)	IC DATE	IC METH
C				
C				
C				
C				

Soil Test Results

(Must be less than 400 ppm for play area / 1200 ppm for bare soil)

LOCATION	AREA MEASUREMENT (Square Feet)	RESULT (PPM)	REMED DATE	REMED METH
Play Area				
Bare Soil				

Comments:

David McDonnell 3776 David McDonnell 10/14/14

Inspector (print) Lic # Signature Date

Risk Assessor (print) Lic# Signature Date

Address of Property: 3 Lewis Rd Apt # City Bedford

EXTERIOR D Side

SIDE D	LOCATION/ SURFACE	LEAD	TYPE OF HAZARD	URG HAZ?	IC DATE	IC METH	DELEAD DATE	DELEAD METH
D	Siding	Cov	L N/A	Y				
	Corner Boards	Cov	L N/A	Y				
	Lower Trim	/	L N/A	Y				
	Upper Trim	Cov	L N/A	Y				
	Win Above 5'	/	L N/A	Y				
	Porch Above 5'	/	L N/A	Y				
D 1 2 3 4	Storm Door	/	A/M L N/A	Y				
	Door	/	A/M L N/A	Y				
	Door Casing	/	A/M L N/A	Y				
	Door Jamb	/	A/M L N/A	Y				
	Threshold	/	A/M L N/A	Y				
	Kickplate	/	A/M L N/A	Y				
D 1 2 3 4	Storm Door	/	A/M L N/A	Y				
	Door	/	A/M L N/A	Y				
	Door Casing	/	A/M L N/A	Y				
	Door Jamb	/	A/M L N/A	Y				
	Threshold	/	A/M L N/A	Y				
	Kickplate	/	A/M L N/A	Y				
D 1 2 3 4	Door	/	A/M L N/A	Y				
	Door Casing	/	A/M L N/A	Y				
	Door Jamb	/	A/M L N/A	Y				
	Threshold	/	A/M L N/A	Y				
D #1	Window Sill	Cov	A/M L N/A	Y				
	Win Casing	Cov	A/M L N/A	Y				
	Window Sash	VR	A/M L N/A	Y				
D #2	Window Sill	Cov	A/M L N/A	Y				
	Win Casing	Cov	A/M L N/A	Y				
	Window Sash	VR	A/M L N/A	Y				
D #	Window Sill	/	A/M L N/A	Y				
	Win Casing	/	A/M L N/A	Y				
	Window Sash	/	A/M L N/A	Y				
D	Lamp Post	/	L N/A	Y				

COMMENTS / STRUCTURAL DEFECTS:

SIDE D	LOCATION/ SURFACE	LEAD	TYPE OF HAZARD	URG HAZ?	IC DATE	IC METH	DELEAD DATE	DELEAD METH
D #	Window Sill	/	A/M L N/A	Y				
	Win Casing		A/M L N/A	Y				
	Window Sash	/	A/M L N/A	Y				
D #	Cellar Win Sill	/	A/M L N/A	Y				
	Cel Win Sash	/	A/M L N/A	Y				
	Cel Win Frame	/	A/M L N/A	Y				
	Screen Frame	/	A/M L N/A	Y				
D #	Cellar Win Sill	/	A/M L N/A	Y				
	Cel Win Sash	/	A/M L N/A	Y				
	Cel Win Frame	/	A/M L N/A	Y				
	Screen Frame	/	A/M L N/A	Y				
D #	Cellar Win Sill	/	A/M L N/A	Y				
	Cel Win Sash	/	A/M L N/A	Y				
	Cel Win Frame	/	A/M L N/A	Y				
	Screen Frame	/	A/M L N/A	Y				
D #	Cellar Win Sill	/	A/M L N/A	Y				
	Cel Win Sash	/	A/M L N/A	Y				
	Cel Win Frame	/	A/M L N/A	Y				
	Screen Frame	/	A/M L N/A	Y				
D	Foundation	03	L N/A	Y				
	Bulkhead	/	A/M L N/A	Y				
	Fences	/	A/M L N/A	Y				
	Shutters	/	A/M L N/A	Y				
D	Newel post	/	A/M L N/A	Y				
	Railing Cap	/	A/M L N/A	Y				
	Handrail	/	A/M L N/A	Y				
	Balusters	/	A/M L N/A	Y				
	Lower Rail	/	A/M L N/A	Y				
	Treads	/	A/M L N/A	Y				
	Risers	/	A/M L N/A	Y				
	Stringer	/	A/M L N/A	Y				
	Lattice	/	A/M L N/A	Y				
D	Drain Pipes	/	L N/A	Y				
	Elec Conduit	04	L N/A	Y				
	Oil Fill Pipe	/	L N/A	Y				
	Overhang Trim	/	A/M L N/A	Y				

Excluded Surfaces: Surfaces listed in this box can be made intact only by a licensed deleader

SIDE D	LOCATION	MEASURE: LOOSE PAINT (MORE THAN 1440 SQ. IN.)	IC DATE	IC METH
D				
D				
D				
D				

Soil Test Results

(Must be less than 400 ppm for play area / 1200 ppm for bare soil)

LOCATION	AREA MEASUREMENT (Square Feet)	RESULT (PPM)	REMED DATE	REMED METH
Play Area				
Bare Soil				

Comments:

David McDonnell 3776 David McDonnell 10/14/14

Inspector (print) Lic # Signature Date

Risk Assessor (print) Lic# Signature Date

Address of Property: 3 Lewis Rd Apt # City Bedford

Shed 1

SIDE A	LOCATION/ SURFACE	LEAD	TYPE OF HAZARD	URG HAZ?	IC DATE	IC METH	DELEAD DATE	DELEAD METH
A	Siding	Cov	L N/A	Y				
	Corner Boards	Cov	L N/A	Y				
	Lower Trim	/	L N/A	Y				
	Upper Trim	Cov	L N/A	Y				
A	Door	0.2	A/M L N/A	Y				
	Door Casing	0.3	A/M L N/A	Y				
	Door Jamb	0.2	A/M L N/A	Y				
	Threshold	00	A/M L N/A	Y				
A	Window Sill	/	A/M L N/A	Y				
	Win Casing	/	A/M L N/A	Y				
	Win Sash	/	A/M L N/A	Y				
A	Foundation	0.3	L N/A	Y				

COMMENTS / STRUCTURAL DEFECTS:

SIDE C	LOCATION/ SURFACE	LEAD	TYPE OF HAZARD	URG HAZ?	IC DATE	IC METH	DELEAD DATE	DELEAD METH
C	Siding	Cov	L N/A	Y				
	Corner Boards	Cov	L N/A	Y				
	Lower Trim	/	L N/A	Y				
	Upper Trim	Cov	L N/A	Y				
C	Door	/	A/M L N/A	Y				
	Door Casing	/	A/M L N/A	Y				
	Door Jamb	/	A/M L N/A	Y				
	Threshold	/	A/M L N/A	Y				
C	Window Sill	/	A/M L N/A	Y				
	Win Casing	/	A/M L N/A	Y				
	Win Sash	/	A/M L N/A	Y				
C	Foundation	02	L N/A	Y				

COMMENTS / STRUCTURAL DEFECTS:

EXCLUDED SURFACES: Surfaces listed in these boxes can be made intact only by a licensed deleader.

SIDE A	LOCATION	MEASURE: LOOSE PAINT (MORE THAN 1440 SQ. IN.)	IC DATE	IC METHOD
A				
A				
A				

SIDE C	LOCATION	MEASURE: LOOSE PAINT (MORE THAN 1440 SQ. IN.)	IC DATE	IC METHOD
C				
C				
C				

SIDE B	LOCATION/ SURFACE	LEAD	TYPE OF HAZARD	URG HAZ?	IC DATE	IC METH	DELEAD DATE	DELEAD METH
B	Siding	Cov	L N/A	Y				
	Corner Boards	Cov	L N/A	Y				
	Lower Trim	/	L N/A	Y				
	Upper Trim	Cov	L N/A	Y				
B	Door	/	A/M L N/A	Y				
	Door Casing	/	A/M L N/A	Y				
	Door Jamb	/	A/M L N/A	Y				
	Threshold	/	A/M L N/A	Y				
B	Window Sill	/	A/M L N/A	Y				
	Win Casing	/	A/M L N/A	Y				
	Win Sash	/	A/M L N/A	Y				
B	Foundation	0.2	L N/A	Y				

COMMENTS / STRUCTURAL DEFECTS:

SIDE D	LOCATION/ SURFACE	LEAD	TYPE OF HAZARD	URG HAZ?	IC DATE	IC METH	DELEAD DATE	DELEAD METH
D	Siding	Cov	L N/A	Y				
	Corner Boards	Cov	L N/A	Y				
	Lower Trim	/	L N/A	Y				
	Upper Trim	Cov	L N/A	Y				
D	Door	/	A/M L N/A	Y				
	Door Casing	/	A/M L N/A	Y				
	Door Jamb	/	A/M L N/A	Y				
	Threshold	/	A/M L N/A	Y				
D	Window Sill	/	A/M L N/A	Y				
	Win Casing	/	A/M L N/A	Y				
	Win Sash	/	A/M L N/A	Y				
D	Foundation	02	L N/A	Y				

COMMENTS / STRUCTURAL DEFECTS:

EXCLUDED SURFACES: Surfaces listed in these boxes can be made intact only by a licensed deleader.

SIDE B	LOCATION	MEASURE: LOOSE PAINT (MORE THAN 1440 SQ. IN.)	IC DATE	IC METHOD
B				
B				
B				

SIDE D	LOCATION	MEASURE: LOOSE PAINT (MORE THAN 1440 SQ. IN.)	IC DATE	IC METHOD
D				
D				
D				

David McDonnell — Inspector (print)
3776 — Lic #
David McDonnell — Signature
10/14/14 — Date
Page 19 of 19

Risk Assessor (print) — Lic # — Signature — Date

Address of Property: 3 Lewis Rd — Apt # — City Bedford

Shed 2

SIDE	LOCATION/ SURFACE	LEAD	TYPE OF HAZARD	URG HAZ?	IC DATE	IC METH	DELEAD DATE	DELEAD METH
A B	Siding	02	L N/A	Y				
C D	Corner Boards	03	L N/A	Y				
-	Upper Trim	02	L N/A	Y				
-	Ceiling	/	L N/A	Y				
-	Joists	/	L N/A	Y				
A	Door	03	A/M L N/A	Y				
B	Storm Door	/	A/M L N/A	Y				
C	Door Casing	02	A/M L N/A	Y				
D	Door Jamb	01	A/M L N/A	Y				
1 2	Threshold	/	A/M L N/A	Y				
3 4	Kickplate	/	A/M L N/A	Y				
A	Door	/	A/M L N/A	Y				
B	Storm Door	/	A/M L N/A	Y				
C	Door Casing	/	A/M L N/A	Y				
D	Door Jamb	/	A/M L N/A	Y				
1 2	Threshold	/	A/M L N/A	Y				
3 4	Kickplate	/	A/M L N/A	Y				
A B	Window Sill	/	A/M L N/A	Y				
C D	Win Casing	/	A/M L N/A	Y				
1 2	Window Sash	/	A/M L N/A	Y				
3 4	Mullions	/	A/M L N/A	Y				
A B	Window Sill	/	A/M L N/A	Y				
C D	Win Casing	/	A/M L N/A	Y				
1 2	Window Sash	/	A/M L N/A	Y				
3 4	Mullions	/	A/M L N/A	Y				
A B	Window Sill	/	A/M L N/A	Y				
C D	Win Casing	/	A/M L N/A	Y				
1 2	Window Sash	/	A/M L N/A	Y				
3 4	Mullions	/	A/M L N/A	Y				
A B	Window Sill	/	A/M L N/A	Y				
C D	Win Casing	/	A/M L N/A	Y				
1 2	Window Sash	/	A/M L N/A	Y				
3 4	Mullions	/	A/M L N/A	Y				

COMMENTS / STRUCTURAL DEFECTS:

SIDE	LOCATION/ SURFACE	LEAD	TYPE OF HAZARD	URG HAZ?	IC DATE	IC METH	DELEAD DATE	DELEAD METH
	Support Clmns	/	A/M L N/A	Y				
	Newel post	/	A/M L N/A	Y				
	Railing Cap	/	A/M L N/A	Y				
	Handrail	/	A/M L N/A	Y				
	Balusters	/	A/M L N/A	Y				
	Lower Rail	/	A/M L N/A	Y				
	Treads	/	A/M L N/A	Y				
	Risers	/	A/M L N/A	Y				
	Stringer	/	A/M L N/A	Y				
	Lower Walls	/	A/M L N/A	Y				
	Lattice	/	A/M L N/A	Y				
	Lower Trim	/	A/M L N/A	Y				
	Floor	/	A/M L N/A	Y				
		/	A/M L N/A	Y				
		/	A/M L N/A	Y				
		/	A/M L N/A	Y				
		/	A/M L N/A	Y				
		/	A/M L N/A	Y				
		/	A/M L N/A	Y				
		/	A/M L N/A	Y				
		/	A/M L N/A	Y				
		/	A/M L N/A	Y				
		/	A/M L N/A	Y				
		/	A/M L N/A	Y				
		/	A/M L N/A	Y				
		/	A/M L N/A	Y				
		/	A/M L N/A	Y				
		/	A/M L N/A	Y				
		/	A/M L N/A	Y				
		/	A/M L N/A	Y				
		/	A/M L N/A	Y				
		/	A/M L N/A	Y				
		/	A/M L N/A	Y				
		/	A/M L N/A	Y				
		/	A/M L N/A	Y				
		/	A/M L N/A	Y				
		/	A/M L N/A	Y				
		/	A/M L N/A	Y				

COMMENTS / STRUCTURAL DEFECTS:

EXCLUDED SURFACES: Surfaces listed in these boxes can be made intact only by a licensed deleader.

SIDE	LOCATION	MEASURE: LOOSE PAINT (MORE THAN 1440 SQ. IN.)	IC DATE	IC METHOD

SIDE	LOCATION	MEASURE: LOOSE PAINT (MORE THAN 288 SQ. IN.)	IC DATE	IC METHOD

Lead Inspection / Risk Assessment Report

Anthony Jakaitis
Master Lead Paint Inspector
PO BOX 400, South Weymouth, MA 02190
(781) 331-1565

St.#	Street Name	Street Type	Unit
4	Lewis	Rd	

City: Bedford
Zip Code: 01730

Owners Name: United States Coast Guard c/o Tetra Tech
Owner Address: 45610 Woodland Road, Sterling, VA 20166
Contact Information: Jimmy Kehs
Client Name (if different from owner):
Client Address:

Number of Rooms in Unit 7
Property Type:
- [x] Single Family
- [ ] Multi Family # of Units
- [ ] Condominium # of Units
- [ ] Day Care [ ] Other

Key	Legend Column
COV	Covered
VB	Vinyl Baseboard
MET	Metal
VR	Vinyl Rep. Window
MR	Metal Rep. Window
NA	Not Accessible
NC	No Coating
Tile	Tile (testing suggested)
DC	Dropped Ceiling

Key	Treatment Method	Key	Treatment Method
CAP	Capped	SCR	Scraped
COV	Covered	DIP	Dipped
ENC	Encapsulated	REM	Removed
MI	Made Intact	REP	Replaced
PRE	Prepared for Enc.	REV	Reversed
VR/MR	Vinyl/Metal Rep Window	INT	Intact
SFR	Storm Frame Removed		
	Component Does Not Exist		

Laundry in Basement? [ ] Yes [x] No
Finished Space in Basement [ ] Yes [x] No

Testing Method Used

Na_2S Expiration Date:
X-Ray Fluorescence
Model: RMD Serial # 1222

Comments / Notes:

Floor# 1 (level within building of unit being inspected)

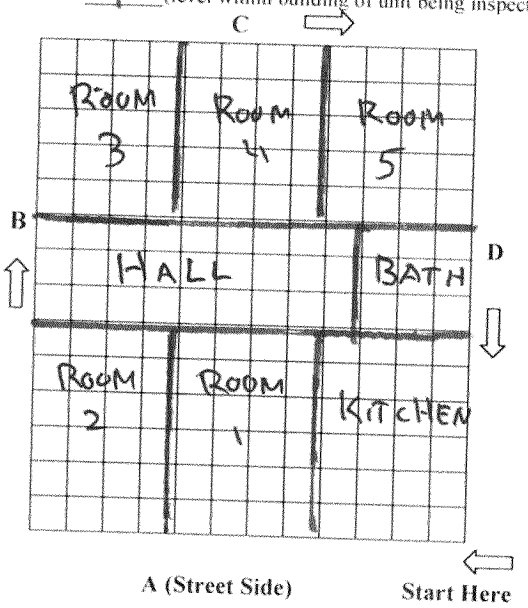

Floor#

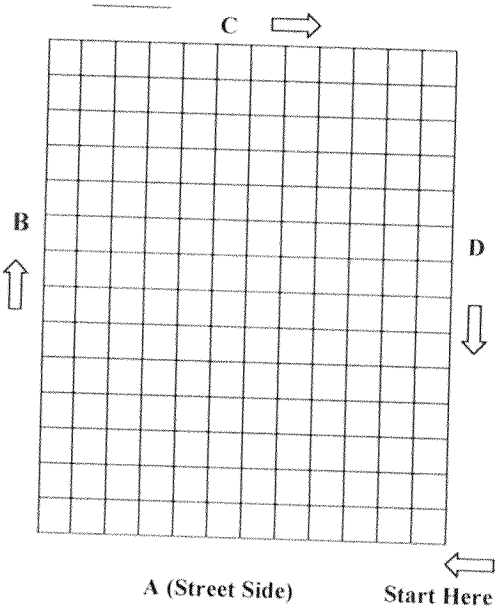

Property Diagram / Unit Labels

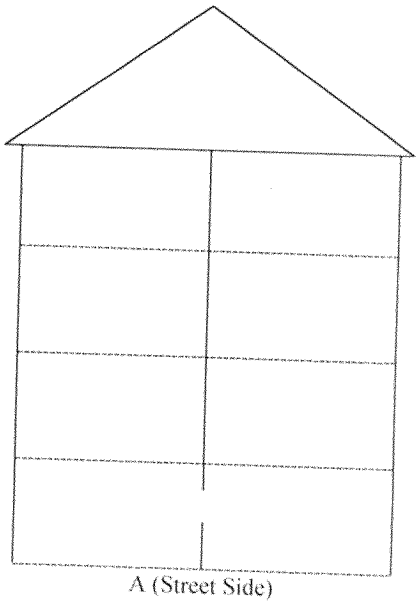

Pb (lead) equal to or greater than 1.0 m/cm^2 with x-ray fluorescence or positive with Na_2S is **Dangerous.**

XRF Calibration Recorded In Log Book	[x]	✓ - Check off when complete
Address verified through USPS	[x]	✓ - Check off when complete
Research on Lead Related History for Address	[x]	✓ - Check off when complete

David McDonell — L 3776 (License #) — David McDonell (Signature) — 10/15/2014

INSPECTION HISTORY

Determination / Lead Hazards?	Y / N	Inspector Name:_____, Lic#_____ Signature_____
Comprehensive Initial Inspection 10/5/14 / Lead Hazards?	Y / N	Inspector Name: David McDonnell, Lic# 3776 Signature David McDonnell
Comp Initial w/Partial PCAD / Lead Hazards?	Y / N	Inspector Name:_____, Lic#_____ Signature_____
Addendum (add-on to Initial Inspection) / Lead Hazards?	Y / N	Inspector Name:_____, Lic#_____ Signature_____
Addendum as Full Insp. (Lost Docs) / Lead Hazards?	Y / N	Inspector Name:_____, Lic#_____ Signature_____
Walk Through for Ed/Consultation		Inspector Name:_____, Lic#_____ Signature_____

REINSPECTION HISTORY

Visual Portion of Reocc. Reinspection	P / F	Inspector Name:_____, Lic#_____ Signature_____
Visual Portion of Reocc. Reinspection	P / F	Inspector Name:_____, Lic#_____ Signature_____
Dust Taken for Reocc. Reinspection	P / F	Inspector Name:_____, Lic#_____ Signature_____
Dust Taken for Reocc. Reinspection	P / F	Inspector Name:_____, Lic#_____ Signature_____
Visual Portion of Final Reinspection	P / F	Inspector Name:_____, Lic#_____ Signature_____
Visual Portion of Final Reinspection	P / F	Inspector Name:_____, Lic#_____ Signature_____
Dust Taken for Final Reinsp. (No Reocc.)	P / F	Inspector Name:_____, Lic#_____ Signature_____
Dust Taken for Final Reinsp. (No Reocc.)	P / F	Inspector Name:_____, Lic#_____ Signature_____

INTERIM CONTROL

Risk Assessment / Urgent Pb. Hazards?	Y / N	R.A. Name:-_____, Lic#_____ Signature_____
Dust Taken for Risk Assessment	P / F	R.A. Name:_____, Lic#_____ Signature_____
Visual Portion of Reinspection for Interim Control	P / F	R.A. Name:_____, Lic#_____ Signature_____
Dust Taken for Risk Assessment Reinsp.	P / F	R.A. Name:_____, Lic#_____ Signature_____
Visual Portion of Reinspection for Interim Control	P / F	R.A. Name:_____, Lic#_____ Signature_____
Dust Taken for Risk Assessment Reinsp.	P / F	R.A. Name:_____, Lic#_____ Signature_____
Risk Assessment Recertification / Urgent Pb. Hazards?	Y / N	R.A. Name:_____, Lic#_____ Signature_____
Dust Taken for RA Recertification	P / F	R.A. Name:_____, Lic#_____ Signature_____

POST COMPLIANCE ASSESSMENT DETERMINATIONS

PCAD / Lead Hazards?	Y / N	Inspector Name:_____, Lic#_____ Signature_____
Full Inspection Acting as PCAD / Lead Hazards?	Y / N	Inspector Name:_____, Lic#_____ Signature_____
Visual Portion of PCAD Reinspection	P / F	Inspector Name:_____, Lic#_____ Signature_____
Dust Taken for PCAD Reinspection	P / F	Inspector Name:_____, Lic#_____ Signature_____
Dust Taken for PCAD Reinspection	P / F	Inspector Name:_____, Lic#_____ Signature_____

ADDRESS: **4 Lewis Rd** Apt#_____ City **Bedford** Page 3 of___

REOCCUPANCY CERTIFICATE HISTORY

Certificate of Reoccupancy	Inspector Name:_____, Lic#_____
Only after High/Mod Risk (# rooms rule)	Signature_____

Certificate of Reoccupancy	Inspector Name:_____, Lic#_____
Only after High/Mod Risk (# rooms rule)	Signature_____

Certificate of Reoccupancy	Inspector Name:_____, Lic#_____
Only after High/Mod Risk (# rooms rule)	Signature_____

COMPLIANCE HISTORY

Letter of Full Initial Compliance	Inspector Name:_____, Lic#
No prior history/ No signs of UD	Signature_____

Letter of Interim Control	Inspector Name:_____, Lic#_____
No prior Comp. Expires in 1 yr.	Signature_____

Recertification of Interim Control	Inspector Name:_____, Lic#_____
Expires 2 yrs from original Interim Control	Signature_____

Letter of Full Deleading Compliance	Inspector Name:_____, Lic#_____
Dust wipes if No Reocc.	Signature_____

Certificate of Maintained Compliance	Inspector Name:_____, Lic#_____
No Work= No Dust Work = 7 Dust	Signature_____

Certificate of Restored Compliance	Inspector Name:_____, Lic#_____
Dust wipes and auth. people	Signature_____

COMPLIANCE HISTORY (CONT.)

Certificate of Maintained Compliance	Inspector Name:_____, Lic#_____
No Work= No Dust Work = 7 Dust	Signature_____

Certificate of Restored Compliance	Inspector Name:_____, Lic#_____
Dust wipes and auth. people	Signature_____

Certificate of Maintained Compliance	Inspector Name:_____, Lic#_____
No Work= No Dust Work = 7 Dust	Signature_____

Certificate of Restored Compliance	Inspector Name:_____, Lic#_____
Dust wipes and auth. people	Signature_____

OTHER HISTORY: WAIVERS/UD/EPA RRP

Approved CLPPP Waiver	CLPPP Insp. Name:_____, Lic#_____
Attach to Comp Docs	Signature_____

Approved CLPPP Waiver	CLPPP Insp. Name:_____, Lic#_____
Attach to Comp Docs	Signature_____

UD / DES Visual Reinspection	Inspector Name:_____, Lic#_____
No LOC Issued	P / F Signature_____

UD / DES Visual Reinspection	Inspector Name:_____, Lic#_____
No LOC Issued	P / F Signature_____

UD / DES Dust Taken	P / F Inspector Name:_____, Lic#_____
No LOC Issued	Signature_____

UD/DES Dust Taken	Inspector Name:_____, Lic#_____
No LOC Issued	P / F Signature_____

EXPLANATION OF LEAD INSPECTION / RISK ASSESSMENT REPORT FORM COLUMNS

This page provides general information needed to understand the lead inspection/risk assessment report. However, you should speak with the inspector/risk assessor before you start to do any work on your home.

SIDE

Refers to A, B, C, or D side of the building or room. See the diagram on the cover sheet. The "A" side of the building or room is the side facing the street that gives the property its address (usually, it is the front of the building). Keeping your back to this street, from the "A" side move clockwise to the "B" side on your left, the "C" side opposite you, and the "D" side to the right. Numbering is from left to right.

LOCATION/ SURFACE

Refers to the building component(s) being tested. Some surfaces may be made up of more than one part. For example, "Baseboard" may refer to four separate pieces of wood (one on each wall), but is still considered one surface.

LEAD

The actual lead result. Each surface tested must have a result recorded in the "Lead" column.

- A number shows that the surface was tested with an XRF analyzer. A number (or average number) equal to or greater than 1.0 mg/cm^2 is a dangerous level of lead.
- A "pos" or "neg" shows that the surface was tested with sodium sulfide. "Pos" means that there is a dangerous level of lead.
- "N/A" means that the inspector was not able to test the surface. Unless the owner can get a sample to test, the inspector must assume the surface contains lead and require it to be deleaded, if necessary.
- "MET" or "MR" means that a metal surface was not tested and only needs to be intact, even if it is a leaded surface. However, metal handrails, metal window sills, and metal railing caps, need to be deleaded if they test equal to or greater than 1.0 mg/cm^2, or is marked "N/A."
- For key to abbreviations like "COV", "VB", "VR" or "MR", "NC", "Tile", "DC", see the cover page.
- When a component box is slashed and there are test results above and below the diagonal line, the result on the "bottom" represents results below 5 ft. and the "top" result indicates the test result above 5 ft.

TYPE OF HAZARD

Not all lead paint must be deleaded. This column tells you IF and WHY a surface needs deleading. The deleading standards below may not apply for Interim Controls. Speak to your risk assessor for more information.

- "M/I" circled means that the surface is a moveable/impacted surface and must be deleaded in its entirety.
- "SF" circled indicates that there is a storm frame present which requires the blind stop and exterior sill be deleaded as interior moveable / impacted surfaces.
- "A/M" circled means that the surface is "accessible mouthable" and must be deleaded to a minimum of five feet high, four inches in from the edge or corner.
- "L" circled means that the surface is loose and must, at minimum, be made intact.
- If more than one choice is circled, the rules for deleading may change depending upon what method of deleading you choose. Speak to the inspector for more information.
- "N/A" means the inspector was unable to determine if the surface was a lead hazard. The person doing the deleading must check this surface and follow all the rules for deleading. Speak to the inspector for more information.
- If nothing is circled in the column, then it is likely the surface does not need deleading. Speak to the inspector for more information. Remember, this does not mean the entire surface is lead free, it just does not require deleading in its current condition.

URG HAZ?

This column is only completed during a risk assessment. A risk assessment is an evaluation of a home's suitability for Interim Control. **Only a licensed risk assessor can do a risk assessment, not all inspectors are risk assessors.** If "Y" is circled, then this surface is considered an "Urgent Lead Hazard" and some type of deleading work is required to qualify for Interim Control.

IC DATE

The date the licensed risk assessor determines the surface meets the standards for Interim Control.

IC METH

The deleading method or structural repair done to qualify the surface for Interim Control. Refer to the deleading codes key on the cover page.

DELEAD DATE

The date that the lead inspector reinspects the surface and finds that it has been successfully brought back into compliance.

DELEAD METH

The method used to bring a surface into full compliance. Refer to codes in the Key on the cover page of the PCAD

EXCLUDED SURFACES

The amount of loose paint on a surface as measured by the lead inspector. "N/A" means that the inspector was not able to measure the loose paint, but has determined it is more than the cut-off for moderate risk making intact.

David McDonnell — 3776 — David McDonnell — 10/15/14

Inspector (print) — Lic # — Signature — Date

Risk Assessor (print) — Lic# — Signature — Date

Address of Property: 4 Lewis Rd — Apt # — City Bedford

KITCHEN

SIDE	LOCATION/ SURFACE	LEAD	TYPE OF HAZARD	URG HAZ?	IC DATE	IC METH	DELEAD DATE	DELEAD METH
A B C D	Up Walls	-00	A/M L N/A	Y				
A B C D	Low Walls	/	A/M L N/A	Y				
A B C D	Baseboards	01	A/M L N/A	Y				
A B C D	Chair Rail	/	A/M L N/A	Y				
A B C D	Radiator	01	A/M L N/A	Y				
-	Floor	CAV	A/M L N/A	Y				
-	Ceiling	01	A/M L N/A	Y				
A B	Door	03	A/M L N/A	Y				
C D	Door Casing	01	A/M L N/A	Y				
1 2	Door Jamb	02	A/M L N/A	Y				
3 4	Threshold	NC	A/M L N/A	Y				
A B	Door	/	A/M L N/A	Y				
C D	Door Casing	/	A/M L N/A	Y				
1 2	Door Jamb	/	A/M L N/A	Y				
3 4	Threshold	/	A/M L N/A	Y				
A B	Door	/	A/M L N/A	Y				
C D	Door Casing	/	A/M L N/A	Y				
1 2	Door Jamb	/	A/M L N/A	Y				
3 4	Threshold	/	A/M L N/A	Y				
A B	Door	/	A/M L N/A	Y				
C D	Door Casing	/	A/M L N/A	Y				
1 2	Door Jamb	/	A/M L N/A	Y				
3 4	Threshold	/	A/M L N/A	Y				
A	Closet Door	/	A/M L N/A	Y				
B	Cl Casing	/	A/M L N/A	Y				
C	Closet Jamb	/	A/M L N/A	Y				
D	Closet Walls	/	A/M L N/A	Y				
	Cl Baseboard	/	A/M L N/A	Y				
1	Closet Pole	/	A/M L N/A	Y				
2	Closet Shelf	/	A/M L N/A	Y				
3	Cl Supports	/	A/M L N/A	Y				
4	Closet Floor	/	A/M L N/A	Y				
	Closet Ceiling	/	A/M L N/A	Y				

COMMENTS / STRUCTURAL DEFECTS:

SIDE	LOCATION/ SURFACE	LEAD	TYPE OF HAZARD	URG HAZ?	IC DATE	IC METH	DELEAD DATE	DELEAD METH
A	Window Sill	/	M/I A/M L N/A	Y				
B	Win Apron	-01	A/M L N/A	Y				
C	Win Casing	03	A/M L N/A	Y				
D	Header Stop	01	M/I A/M L N/A	Y				
	Int Stops	/	M/I A/M L N/A	Y				
1	Win Int Sash	V.R	M/I A/M L N/A	Y				
2	Exterior Sill	V.R	M/I SF L N/A	Y				
3	Part Bead	V.R	M/I L N/A	Y				
4	Blind Stop	/	M/I SF L N/A	Y				
	Win Ext Sash	V.R	M/I L N/A	Y				
A	Window Sill	/	M/I A/M L N/A	Y				
B	Win Apron	/	A/M L N/A	Y				
C	Win Casing	/	A/M L N/A	Y				
D	Header Stop	/	M/I A/M L N/A	Y				
	Int Stops	/	M/I A/M L N/A	Y				
1	Win Int Sash	/	M/I A/M L N/A	Y				
2	Exterior Sill	/	M/I SF L N/A	Y				
3	Part Bead	/	M/I L N/A	Y				
4	Blind Stop	/	M/I SF L N/A	Y				
	Win Ext Sash	/	M/I L N/A	Y				
A B	Up Cab Frame	03	A/M L N/A	Y				
C D	Up Cab Door	01	A/M L N/A	Y				
	Up Cab Walls	01	A/M L N/A	Y				
1 2	Up Cab Shlvs	02	A/M L N/A	Y				
3 4	Supports	01	A/M L N/A	Y				
	Low Cab Fram	03	A/M L N/A	Y				
A B	Low Cab Door	02	A/M L N/A	Y				
C D	Low Cab Walls	01	A/M L N/A	Y				
	Low Cab Shlvs	02	A/M L N/A	Y				
1 2	Supports	01	A/M L N/A	Y				
3 4	Drawers	02	A/M L N/A	Y				
A B C D	Win Above 5'	/	M/I A/M L N/A	Y				
			M/I A/M L N/A	Y				
			M/I A/M L N/A	Y				
			M/I A/M L N/A	Y				
			M/I A/M L N/A	Y				
			M/I A/M L N/A	Y				

EXCLUDED SURFACES: Surfaces listed in these boxes can be made intact only by a licensed deleader.

SIDE	LOCATION	MEASURE: LOOSE PAINT (MORE THAN 288 SQ. IN.)	IC DATE	IC METHOD

SIDE	LOCATION	MEASURE: LOOSE PAINT (MORE THAN 288 SQ. IN.)	IC DATE	IC METHOD

David McDonnell — 3776 — David McDonnell — 10/15/14

Inspector (print) — Lic # — Signature — Date

Risk Assessor (print) — Lic # — Signature — Date

Address of Property: 4 Lewis Rd — Apt # — City Bedford

ROOM # 1

SIDE	LOCATION/ SURFACE	LEAD	TYPE OF HAZARD	URG HAZ?	IC DATE	IC METH	DELEAD DATE	DELEAD METH
A B C D	Up Walls	00	A/M L N/A	Y				
A B C D	Low Walls	/	A/M L N/A	Y				
A B C D	Baseboards	02	A/M L N/A	Y				
A B C D	Chair Rail	/	A/M L N/A	Y				
A B C D	Radiator	03	A/M L N/A	Y				
-	Floor	Cov	A/M L N/A	Y				
-	Ceiling	01	A/M L N/A	Y				
A B	Door	02	A/M L N/A	Y				
C D	Door Casing	01	A/M L N/A	Y				
1 2	Door Jamb	02	A/M L N/A	Y				
3 4	Threshold	NC	A/M L N/A	Y				
A B	Door	01	A/M L N/A	Y				
C D	Door Casing	01	A/M L N/A	Y				
1 2	Door Jamb	03	A/M L N/A	Y				
3 4	Threshold	/	A/M L N/A	Y				
A B	Door	.	A/M L N/A	Y				
C D	Door Casing		A/M L N/A	Y				
1 2	Door Jamb	.	A/M L N/A	Y				
3 4	Threshold	.	A/M L N/A	Y				
A B	Door	.	A/M L N/A	Y				
C D	Door Casing		A/M L N/A	Y				
1 2	Door Jamb	.	A/M L N/A	Y				
3 4	Threshold	.	A/M L N/A	Y				
A	Closet Door	02	A/M L N/A	Y				
B	Cl Casing	01	A/M L N/A	Y				
C	Closet Jamb	02	A/M L N/A	Y				
D	Closet Walls	01	A/M L N/A	Y				
	Cl Baseboard	03	A/M L N/A	Y				
1	Closet Pole	/	A/M L N/A	Y				
2	Closet Shelf	/	A/M L N/A	Y				
3	Cl Supports	/	A/M L N/A	Y				
4	Closet Floor	Cov	A/M L N/A	Y				
	Closet Ceiling	01	A/M L N/A	Y				

COMMENTS / STRUCTURAL DEFECTS:

SIDE	LOCATION/ SURFACE	LEAD	TYPE OF HAZARD	URG HAZ?	IC DATE	IC METH	DELEAD DATE	DELEAD METH
A	Window Sill	/	M/I A/M L N/A	Y				
B	Win Apron	02	A/M L N/A	Y				
C	Win Casing	01	A/M L N/A	Y				
D	Header Stop	01	M/I A/M L N/A	Y				
	Int Stops	/	M/I A/M L N/A	Y				
1	Win Int Sash	VR	M/I A/M L N/A	Y				
2	Exterior Sill	VR	M/I SF L N/A	Y				
3	Part Bead	VR	M/I L N/A	Y				
4	Blind Stop	/	M/I SF L N/A	Y				
	Win Ext Sash	VR	M/I L N/A	Y				
A	Window Sill	.	M/I A/M L N/A	Y				
B	Win Apron	.	A/M L N/A	Y				
C	Win Casing	.	A/M L N/A	Y				
D	Header Stop		M/I A/M L N/A	Y				
	Int Stops		M/I A/M L N/A	Y				
1	Win Int Sash	.	M/I A/M L N/A	Y				
2	Exterior Sill	.	M/I SF L N/A	Y				
3	Part Bead	.	M/I L N/A	Y				
4	Blind Stop	.	M/I SF L N/A	Y				
	Win Ext Sash	.	M/I L N/A	Y				
A	Window Sill	.	M/I A/M L N/A	Y				
B	Win Apron	.	A/M L N/A	Y				
C	Win Casing		A/M L N/A	Y				
D	Header Stop	.	M/I A/M L N/A	Y				
	Int Stops	.	M/I A/M L N/A	Y				
1	Win Int Sash	.	M/I A/M L N/A	Y				
2	Exterior Sill	.	M/I SF L N/A	Y				
3	Part Bead	.	M/I L N/A	Y				
4	Blind Stop	.	M/I SF L N/A	Y				
	Win Ext Sash	.	M/I L N/A	Y				
A B	Fireplace	/	A/M L N/A	Y				
C D	Mantle	.	A/M L N/A	Y				
A B C D	Win Above 5'	/	A/M L N/A	Y				
	Ceiling Molding	.	A/M L N/A	Y				
		.	A/M L N/A	Y				
		.	A/M L N/A	Y				
		.	A/M L N/A	Y				

EXCLUDED SURFACES: Surfaces listed in these boxes can be made intact only by a licensed deleader.

SIDE	LOCATION	MEASURE: LOOSE PAINT (MORE THAN 288 SQ. IN.)	IC DATE	IC METHOD

SIDE	LOCATION	MEASURE: LOOSE PAINT (MORE THAN 288 SQ. IN.)	IC DATE	IC METHOD

David McDonnell — 3776 — David McDonnell — 10/15/14

Inspector (print) — Lic # — Signature — Date

Risk Assessor (print) — Lic # — Signature — Date

Address of Property: 4 Lewis Rd — Apt # — City Bedford

ROOM # 2

SIDE	LOCATION/ SURFACE	LEAD	TYPE OF HAZARD	URG HAZ?	IC DATE	IC METH	DELEAD DATE	DELEAD METH
A B C D	Up Walls	01	A/M L N/A	Y				
A B C D	Low Walls	/	A/M L N/A	Y				
A B C D	Baseboards	02	A/M L N/A	Y				
A B C D	Chair Rail	/	A/M L N/A	Y				
A B C D	Radiator	02	A/M L N/A	Y				
-	Floor	Cov	A/M L N/A	Y				
-	Ceiling	01	A/M L N/A	Y				
A B	Door	02	A/M L N/A	Y				
C D	Door Casing	03	A/M L N/A	Y				
1 2	Door Jamb	01	A/M L N/A	Y				
3 4	Threshold	/	A/M L N/A	Y				
A B	Door	/	A/M L N/A	Y				
C D	Door Casing	/	A/M L N/A	Y				
1 2	Door Jamb	/	A/M L N/A	Y				
3 4	Threshold	/	A/M L N/A	Y				
A B	Door	/	A/M L N/A	Y				
C D	Door Casing	/	A/M L N/A	Y				
1 2	Door Jamb	/	A/M L N/A	Y				
3 4	Threshold	/	A/M L N/A	Y				
A B	Door	/	A/M L N/A	Y				
C D	Door Casing	/	A/M L N/A	Y				
1 2	Door Jamb	/	A/M L N/A	Y				
3 4	Threshold	/	A/M L N/A	Y				
A	Closet Door	01	A/M L N/A	Y				
B	Cl Casing	02	A/M L N/A	Y				
C	Closet Jamb	01	A/M L N/A	Y				
D	Closet Walls	00	A/M L N/A	Y				
	Cl Baseboard	03	A/M L N/A	Y				
1	Closet Pole	04	A/M L N/A	Y				
2	Closet Shelf	03	A/M L N/A	Y				
3	Cl Supports	02	A/M L N/A	Y				
4	Closet Floor	Cov	A/M L N/A	Y				
	Closet Ceiling	01	A/M L N/A	Y				

COMMENTS / STRUCTURAL DEFECTS:

SIDE	LOCATION/ SURFACE	LEAD	TYPE OF HAZARD	URG HAZ?	IC DATE	IC METH	DELEAD DATE	DELEAD METH
A	Window Sill	/	M/I A/M L N/A	Y				
B	Win Apron	00	A/M L N/A	Y				
C	Win Casing	00	A/M L N/A	Y				
D	Header Stop	01	M/I A/M L N/A	Y				
	Int Stops	/	M/I A/M L N/A	Y				
1	Win Int Sash	VR	M/I A/M L N/A	Y				
2	Exterior Sill	VR	M/I SF L N/A	Y				
3	Part Bead	VR	M/I L N/A	Y				
4	Blind Stop	/	M/I SF L N/A	Y				
	Win Ext Sash	VR	M/I L N/A	Y				
A	Window Sill	/	M/I A/M L N/A	Y				
B	Win Apron	03	A/M L N/A	Y				
C	Win Casing	01	A/M L N/A	Y				
D	Header Stop	01	M/I A/M L N/A	Y				
	Int Stops	/	M/I A/M L N/A	Y				
1	Win Int Sash	VR	M/I A/M L N/A	Y				
2	Exterior Sill	VR	M/I SF L N/A	Y				
3	Part Bead	VR	M/I L N/A	Y				
4	Blind Stop	/	M/I SF L N/A	Y				
	Win Ext Sash	VR	M/I L N/A	Y				
A	Window Sill	/	M/I A/M L N/A	Y				
B	Win Apron	/	A/M L N/A	Y				
C	Win Casing	/	A/M L N/A	Y				
D	Header Stop	/	M/I A/M L N/A	Y				
	Int Stops	/	M/I A/M L N/A	Y				
1	Win Int Sash	/	M/I A/M L N/A	Y				
2	Exterior Sill	/	M/I SF L N/A	Y				
3	Part Bead	/	M/I L N/A	Y				
4	Blind Stop	/	M/I SF L N/A	Y				
	Win Ext Sash	/	M/I L N/A	Y				
A B	Fireplace	/	A/M L N/A	Y				
C D	Mantle	/	A/M L N/A	Y				
A B C D	Win Above 5'	/	A/M L N/A	Y				
	Ceiling Molding	/	A/M L N/A	Y				
			A/M L N/A	Y				
			A/M L N/A	Y				
			A/M L N/A	Y				

EXCLUDED SURFACES: Surfaces listed in these boxes can be made intact only by a licensed deleader.

SIDE	LOCATION	MEASURE: LOOSE PAINT (MORE THAN 288 SQ. IN.)	IC DATE	IC METHOD

SIDE	LOCATION	MEASURE: LOOSE PAINT (MORE THAN 288 SQ. IN.)	IC DATE	IC METHOD

David McDonnell — 3776 — David McDonnell — 10/15/14

Inspector (print) — Lic # — Signature — Date

Risk Assessor (print) — Lic # — Signature — Date

Address of Property: 4 Lewis Rd — Apt # — City Bedford

ROOM # 3

SIDE	LOCATION/ SURFACE	LEAD	TYPE OF HAZARD	URG HAZ?	IC DATE	IC METH	DELEAD DATE	DELEAD METH
A B C D	Up Walls	00	A/M L N/A	Y				
A B C D	Low Walls	/	A/M L N/A	Y				
A B C D	Baseboards	01	A/M L N/A	Y				
A B C D	Chair Rail	/	A/M L N/A	Y				
A B C D	Radiator	03	A/M L N/A	Y				
-	Floor	Cov	A/M L N/A	Y				
-	Ceiling	01	A/M L N/A	Y				
A B	Door	02	A/M L N/A	Y				
C D	Door Casing	01	A/M L N/A	Y				
1 2	Door Jamb	02	A/M L N/A	Y				
3 4	Threshold	/	A/M L N/A	Y				
A B	Door	02	A/M L N/A	Y				
C D	Door Casing	01	A/M L N/A	Y				
1 2	Door Jamb	01	A/M L N/A	Y				
3 4	Threshold	/	A/M L N/A	Y				
A B	Door	/	A/M L N/A	Y				
C D	Door Casing	/	A/M L N/A	Y				
1 2	Door Jamb	/	A/M L N/A	Y				
3 4	Threshold	/	A/M L N/A	Y				
A B	Door	/	A/M L N/A	Y				
C D	Door Casing	/	A/M L N/A	Y				
1 2	Door Jamb	/	A/M L N/A	Y				
3 4	Threshold	/	A/M L N/A	Y				
A	Closet Door	03	A/M L N/A	Y				
B	Cl Casing	00	A/M L N/A	Y				
C	Closet Jamb	02	A/M L N/A	Y				
D	Closet Walls	00	A/M L N/A	Y				
	Cl Baseboard	02	A/M L N/A	Y				
1	Closet Pole	02	A/M L N/A	Y				
2	Closet Shelf	03	A/M L N/A	Y				
3	Cl Supports	02	A/M L N/A	Y				
4	Closet Floor	Cov	A/M L N/A	Y				
	Closet Ceiling	02	A/M L N/A	Y				

COMMENTS / STRUCTURAL DEFECTS:

SIDE	LOCATION/ SURFACE	LEAD	TYPE OF HAZARD	URG HAZ?	IC DATE	IC METH	DELEAD DATE	DELEAD METH
A	Window Sill	/	M/I A/M L N/A	Y				
B	Win Apron	03	A/M L N/A	Y				
C	Win Casing	01	A/M L N/A	Y				
D	Header Stop	02	M/I A/M L N/A	Y				
	Int Stops	/	M/I A/M L N/A	Y				
1	Win Int Sash	VR	M/I A/M L N/A	Y				
2	Exterior Sill	VR	M/I SF L N/A	Y				
3	Part Bead	VR	M/I L N/A	Y				
4	Blind Stop	/	M/I SF L N/A	Y				
	Win Ext Sash	VR	M/I L N/A	Y				
A	Window Sill	/	M/I A/M L N/A	Y				
B	Win Apron	01	A/M L N/A	Y				
C	Win Casing	02	A/M L N/A	Y				
D	Header Stop	04	M/I A/M L N/A	Y				
	Int Stops	/	M/I A/M L N/A	Y				
1	Win Int Sash	VR	M/I A/M L N/A	Y				
2	Exterior Sill	VR	M/I SF L N/A	Y				
3	Part Bead	VR	M/I L N/A	Y				
4	Blind Stop	/	M/I SF L N/A	Y				
	Win Ext Sash	VR	M/I L N/A	Y				
A	Window Sill	/	M/I A/M L N/A	Y				
B	Win Apron	/	A/M L N/A	Y				
C	Win Casing	/	A/M L N/A	Y				
D	Header Stop	/	M/I A/M L N/A	Y				
	Int Stops	/	M/I A/M L N/A	Y				
1	Win Int Sash	/	M/I A/M L N/A	Y				
2	Exterior Sill	/	M/I SF L N/A	Y				
3	Part Bead	/	M/I L N/A	Y				
4	Blind Stop	/	M/I SF L N/A	Y				
	Win Ext Sash	/	M/I L N/A	Y				
A B	Fireplace	/	A/M L N/A	Y				
C D	Mantle	/	A/M L N/A	Y				
A B C D	Win Above 5'	/	A/M L N/A	Y				
	Ceiling Molding	/	A/M L N/A	Y				
			A/M L N/A	Y				
			A/M L N/A	Y				
			A/M L N/A	Y				

EXCLUDED SURFACES: Surfaces listed in these boxes can be made intact only by a licensed deleader.

SIDE	LOCATION	MEASURE: LOOSE PAINT (MORE THAN 288 SQ. IN.)	IC DATE	IC METHOD

SIDE	LOCATION	MEASURE: LOOSE PAINT (MORE THAN 288 SQ. IN.)	IC DATE	IC METHOD

David McDonnell — 3776 — David McDonnell — 10/15/14

Inspector (print) — Lic # — Signature — Date

Risk Assessor (print) — Lic # — Signature — Date

Address of Property: 4 Lewis Rd — Apt # — City Bedford

ROOM # 4

SIDE	LOCATION/ SURFACE	LEAD	TYPE OF HAZARD	URG HAZ?	IC DATE	IC METH	DELEAD DATE	DELEAD METH
A B C D	Up Walls	01	A/M L N/A	Y				
A B C D	Low Walls	/	A/M L N/A	Y				
A B C D	Baseboards	03	A/M L N/A	Y				
A B C D	Chair Rail	/	A/M L N/A	Y				
A B C D	Radiator	02	A/M L N/A	Y				
-	Floor	COV	A/M L N/A	Y				
-	Ceiling	01	A/M L N/A	Y				
A B	Door	01	A/M L N/A	Y				
C D	Door Casing	01	A/M L N/A	Y				
1 2	Door Jamb	02	A/M L N/A	Y				
3 4	Threshold	/	A/M L N/A	Y				
A B	Door	03	A/M L N/A	Y				
C D	Door Casing	01	A/M L N/A	Y				
1 2	Door Jamb	02	A/M L N/A	Y				
3 4	Threshold	/	A/M L N/A	Y				
A B	Door	.	A/M L N/A	Y				
C D	Door Casing	.	A/M L N/A	Y				
1 2	Door Jamb	.	A/M L N/A	Y				
3 4	Threshold	.	A/M L N/A	Y				
A B	Door	.	A/M L N/A	Y				
C D	Door Casing	.	A/M L N/A	Y				
1 2	Door Jamb	.	A/M L N/A	Y				
3 4	Threshold	.	A/M L N/A	Y				
A	Closet Door	01	A/M L N/A	Y				
B	Cl Casing	02	A/M L N/A	Y				
C	Closet Jamb	02	A/M L N/A	Y				
D	Closet Walls	00	A/M L N/A	Y				
	Cl Baseboard	02	A/M L N/A	Y				
1	Closet Pole	04	A/M L N/A	Y				
2	Closet Shelf	03	A/M L N/A	Y				
3	Cl Supports	04	A/M L N/A	Y				
4	Closet Floor	COV	A/M L N/A	Y				
	Closet Ceiling	01	A/M L N/A	Y				

COMMENTS / STRUCTURAL DEFECTS:

SIDE	LOCATION/ SURFACE	LEAD	TYPE OF HAZARD	URG HAZ?	IC DATE	IC METH	DELEAD DATE	DELEAD METH
A	Window Sill	/	M/I A/M L N/A	Y				
B	Win Apron	02	A/M L N/A	Y				
C	Win Casing	01	A/M L N/A	Y				
D	Header Stop	02	M/I A/M L N/A	Y				
	Int Stops	/	M/I A/M L N/A	Y				
1	Win Int Sash	VR	M/I A/M L N/A	Y				
2	Exterior Sill	VR	M/I SF L N/A	Y				
3	Part Bead	VR	M/I L N/A	Y				
4	Blind Stop	/	M/I SF L N/A	Y				
	Win Ext Sash	VR	M/I L N/A	Y				
A	Window Sill	.	M/I A/M L N/A	Y				
B	Win Apron	.	A/M L N/A	Y				
C	Win Casing	.	A/M L N/A	Y				
D	Header Stop	.	M/I A/M L N/A	Y				
	Int Stops	.	M/I A/M L N/A	Y				
1	Win Int Sash	.	M/I A/M L N/A	Y				
2	Exterior Sill	.	M/I SF L N/A	Y				
3	Part Bead	.	M/I L N/A	Y				
4	Blind Stop	.	M/I SF L N/A	Y				
	Win Ext Sash	.	M/I L N/A	Y				
A	Window Sill	.	M/I A/M L N/A	Y				
B	Win Apron	.	A/M L N/A	Y				
C	Win Casing	.	A/M L N/A	Y				
D	Header Stop	.	M/I A/M L N/A	Y				
	Int Stops	.	M/I A/M L N/A	Y				
1	Win Int Sash	.	M/I A/M L N/A	Y				
2	Exterior Sill	.	M/I SF L N/A	Y				
3	Part Bead	.	M/I L N/A	Y				
4	Blind Stop	.	M/I SF L N/A	Y				
	Win Ext Sash	.	M/I L N/A	Y				
A B	Fireplace	.	A/M L N/A	Y				
C D	Mantle	.	A/M L N/A	Y				
A B C D	Win Above 5'	/	A/M L N/A	Y				
	Ceiling Molding	.	A/M L N/A	Y				
		.	A/M L N/A	Y				
		.	A/M L N/A	Y				
		.	A/M L N/A	Y				

EXCLUDED SURFACES: Surfaces listed in these boxes can be made intact only by a licensed deleader.

SIDE	LOCATION	MEASURE: LOOSE PAINT (MORE THAN 288 SQ. IN.)	IC DATE	IC METHOD

SIDE	LOCATION	MEASURE: LOOSE PAINT (MORE THAN 288 SQ. IN.)	IC DATE	IC METHOD

David McDonnell | 3776 | David McDonnell | 10/15/14
Inspector (print) | Lic # | Signature | Date

Risk Assessor (print) | Lic # | Signature | Date

Address of Property: 4 Lewis Rd | Apt # | City Bedford

ROOM # 5

SIDE	LOCATION/ SURFACE	LEAD	TYPE OF HAZARD	URG HAZ?	IC DATE	IC METH	DELEAD DATE	DELEAD METH
A B C D	Up Walls	01	A/M L N/A	Y				
A B C D	Low Walls	/	A/M L N/A	Y				
A B C D	Baseboards	03	A/M L N/A	Y				
A B C D	Chair Rail	/	A/M L N/A	Y				
A B C D	Radiator	04	A/M L N/A	Y				
	Floor	Cov	A/M L N/A	Y				
	Ceiling	01	A/M L N/A	Y				
A B	Door	03	A/M L N/A	Y				
C D	Door Casing	00	A/M L N/A	Y				
1 2	Door Jamb	01	A/M L N/A	Y				
3 4	Threshold	/	A/M L N/A	Y				
A B	Door	01	A/M L N/A	Y				
C D	Door Casing	02	A/M L N/A	Y				
1 2	Door Jamb	00	A/M L N/A	Y				
3 4	Threshold	/	A/M L N/A	Y				
A B	Door	/	A/M L N/A	Y				
C D	Door Casing	/	A/M L N/A	Y				
1 2	Door Jamb	/	A/M L N/A	Y				
3 4	Threshold	/	A/M L N/A	Y				
A B	Door	/	A/M L N/A	Y				
C D	Door Casing	/	A/M L N/A	Y				
1 2	Door Jamb	/	A/M L N/A	Y				
3 4	Threshold	/	A/M L N/A	Y				
A	Closet Door	01	A/M L N/A	Y				
B	Cl Casing	02	A/M L N/A	Y				
C	Closet Jamb	00	A/M L N/A	Y				
D	Closet Walls	01	A/M L N/A	Y				
	Cl Baseboard	02	A/M L N/A	Y				
1	Closet Pole	03	A/M L N/A	Y				
2	Closet Shelf	02	A/M L N/A	Y				
3	Cl Supports	04	A/M L N/A	Y				
4	Closet Floor	Cov	A/M L N/A	Y				
	Closet Ceiling	01	A/M L N/A	Y				

COMMENTS / STRUCTURAL DEFECTS:

SIDE	LOCATION/ SURFACE	LEAD	TYPE OF HAZARD	URG HAZ?	IC DATE	IC METH	DELEAD DATE	DELEAD METH
A	Window Sill	/	M/I A/M L N/A	Y				
B	Win Apron	04	A/M L N/A	Y				
C	Win Casing	01	A/M L N/A	Y				
D	Header Stop	01	M/I A/M L N/A	Y				
	Int Stops	/	M/I A/M L N/A	Y				
1	Win Int Sash	VR	M/I A/M L N/A	Y				
2	Exterior Sill	VR	M/I SF L N/A	Y				
3	Part Bead	VR	M/I L N/A	Y				
4	Blind Stop	/	M/I SF L N/A	Y				
	Win Ext Sash	VR	M/I L N/A	Y				
A	Window Sill	/	M/I A/M L N/A	Y				
B	Win Apron	02	A/M L N/A	Y				
C	Win Casing	03	A/M L N/A	Y				
D	Header Stop	02	M/I A/M L N/A	Y				
	Int Stops	/	M/I A/M L N/A	Y				
1	Win Int Sash	VR	M/I A/M L N/A	Y				
2	Exterior Sill	VR	M/I SF L N/A	Y				
3	Part Bead	VR	M/I L N/A	Y				
4	Blind Stop	/	M/I SF L N/A	Y				
	Win Ext Sash	VR	M/I L N/A	Y				
A	Window Sill	/	M/I A/M L N/A	Y				
B	Win Apron	/	A/M L N/A	Y				
C	Win Casing	/	A/M L N/A	Y				
D	Header Stop	/	M/I A/M L N/A	Y				
	Int Stops	/	M/I A/M L N/A	Y				
1	Win Int Sash	/	M/I A/M L N/A	Y				
2	Exterior Sill	/	M/I SF L N/A	Y				
3	Part Bead	/	M/I L N/A	Y				
4	Blind Stop	/	M/I SF L N/A	Y				
	Win Ext Sash	/	M/I L N/A	Y				
A B	Fireplace	/	A/M L N/A	Y				
C D	Mantle	/	A/M L N/A	Y				
A B C D	Win Above 5'	/	A/M L N/A	Y				
	Ceiling Molding	/	A/M L N/A	Y				
		/	A/M L N/A	Y				
		/	A/M L N/A	Y				
		/	A/M L N/A	Y				

EXCLUDED SURFACES: Surfaces listed in these boxes can be made intact only by a licensed deleader.

SIDE	LOCATION	MEASURE: LOOSE PAINT (MORE THAN 288 SQ. IN.)	IC DATE	IC METHOD

SIDE	LOCATION	MEASURE: LOOSE PAINT (MORE THAN 288 SQ. IN.)	IC DATE	IC METHOD

David McDonnell 3776 David McDonnell 10/15/14

Inspector (print) Lic # Signature Date

Risk Assessor (print) Lic# Signature Date

Address of Property: 4 Lewis Rd Apt # City Bedford

BATHROOM # _____

SIDE	LOCATION/ SURFACE	LEAD	TYPE OF HAZARD	URG HAZ?	IC DATE	IC METH	DELEAD DATE	DELEAD METH
A B C D	Up Walls	D2	A/M L N/A	Y				
A B C D	Low Walls	Cov	A/M L N/A	Y				
A B C D	Baseboards	/	A/M L N/A	Y				
A B C D	Chair Rail	/	A/M L N/A	Y				
A B D	Radiator	04	A/M L N/A	Y				
-	Floor	Cov	A/M L N/A	Y				
-	Ceiling	00	A/M L N/A	Y				
A B	Door	03	A/M L N/A	Y				
C D	Door Casing	01	A/M L N/A	Y				
1 2	Door Jamb	01	A/M L N/A	Y				
3 4	Threshold	04	A/M L N/A	Y				
A B	Door	.	A/M L N/A	Y				
C D	Door Casing	.	A/M L N/A	Y				
1 2	Door Jamb	.	A/M L N/A	Y				
3 4	Threshold	.	A/M L N/A	Y				
A	Closet Door	.	A/M L N/A	Y				
B	Cl Casing	.	A/M L N/A	Y				
C	Closet Jamb	.	A/M L N/A	Y				
D	Closet Walls	.	A/M L N/A	Y				
	Cl Baseboard	.	A/M L N/A	Y				
1	Closet Pole	.	A/M L N/A	Y				
2	Closet Shelf	.	A/M L N/A	Y				
3	Cl Supports	.	A/M L N/A	Y				
4	Closet Floor	.	A/M L N/A	Y				
	Closet Ceiling	.	A/M L N/A	Y				
A B	Up Cab Frame	.	A/M L N/A	Y				
C D	Up Cab Door	.	A/M L N/A	Y				
	Up Cab Walls	.	A/M L N/A	Y				
1 2	Up Cab Shlvs	.	A/M L N/A	Y				
3 4	Supports	.	A/M L N/A	Y				
		.	M/I A/M L N/A	Y				
		.	M/I A/M L N/A	Y				
		.	M/I A/M L N/A	Y				

COMMENTS / STRUCTURAL DEFECTS:

SIDE	LOCATION/ SURFACE	LEAD	TYPE OF HAZARD	URG HAZ?	IC DATE	IC METH	DELEAD DATE	DELEAD METH
	Low Cab Fram	03	A/M L N/A	Y				
A B	Low Cab Door	01	A/M L N/A	Y				
C D	Low Cab Walls	00	A/M L N/A	Y				
	Low Cab Shlvs	02	A/M L N/A	Y				
1 2	Supports	01	A/M L N/A	Y				
3 4	Drawers	/	A/M L N/A	Y				
A	Window Sill	Cov	M/I A/M L N/A	Y				
B	Win Apron	/	A/M L N/A	Y				
C	Win Casing	/	A/M L N/A	Y				
D	Header Stop	/	M/I A/M L N/A	Y				
	Int Stops	Cov	M/I A/M L N/A	Y				
1	Win Int Sash	VR	M/I A/M L N/A	Y				
2	Exterior Sill	VR	M/I SF L N/A	Y				
3	Part Bead	VR	M/I L N/A	Y				
4	Blind Stop	/	M/I SF L N/A	Y				
	Win Ext Sash	VR	M/I L N/A	Y				
A B C D	Win Above 5'	/ .	M/I A/M L NA	Y				
A B C D	Ceiling Molding	/	M/I A/M L NA	Y				
A B C D	Medicine Cab	NC	M/I A/M L NA	Y				
A B C D	Wall O/C	/ .	M/I A/M L NA	Y				
A B	Low Cab Fram	.	M/I A/M L NA	Y				
	Low Cab Door	.	M/I A/M L NA	Y				
C D	Low Cab Walls	.	M/I A/M L NA	Y				
	Low Cab Shlvs	.	M/I A/M L NA	Y				
	Supports		M/I A/M L NA	Y				
	Drawers	.	M/I A/M L NA	Y				
		.	M/I A/M L NA	Y				
		.	M/I A/M L NA	Y				
		.	M/I A/M L NA	Y				
		.	M/I A/M L NA	Y				
		.	M/I A/M L NA	Y				
		.	M/I A/M L NA	Y				
		.	M/I A/M L NA	Y				

COMMENTS / STRUCTURAL DEFECTS:

EXCLUDED SURFACES: Surfaces listed in these boxes can be made intact only by a licensed deleader.

SIDE	LOCATION	MEASURE: LOOSE PAINT (MORE THAN 288 SQ. IN.)	IC DATE	IC METHOD

SIDE	LOCATION	MEASURE: LOOSE PAINT (MORE THAN 288 SQ. IN.)	IC DATE	IC METHOD

David McDonnell | 3776 | David McDonnell | 10/15/14
Inspector (print) | Lic # | Signature | Date

Risk Assessor (print) | Lic # | Signature | Date

Address of Property: 4 Lewis Rd | Apt # | City Bedford

HALLWAY: Interior # ____ or Common Hallway: Front Rear Floor #____

SIDE	LOCATION/ SURFACE	LEAD	TYPE OF HAZARD	URG HAZ?	IC DATE	IC METH	DELEAD DATE	DELEAD METH
A B C D	Up Walls	06	A/M L N/A	Y				
A B C D	Low Walls	/	A/M L N/A	Y				
A B C D	Baseboards	02	A/M L N/A	Y				
A B C D	Chair Rail	/	A/M L N/A	Y				
A B C D	Radiator	04	A/M L N/A	Y				
	Floor	Cov	A/M L N/A	Y				
	Ceiling	01	A/M L N/A	Y				
A B C D 1 2 3 4	Door	01	A/M L N/A	Y				
	Door Casing	03	A/M L N/A	Y				
	Door Jamb	01	A/M L N/A	Y				
	Threshold	/	A/M L N/A	Y				
A B C D 1 2 3 4	Door	02	A/M L N/A	Y				
	Door Casing	01	A/M L N/A	Y				
	Door Jamb	00	A/M L N/A	Y				
	Threshold	/	A/M L N/A	Y				
A B C D 1 2 3 4	Door	01	A/M L N/A	Y				
	Door Casing	02	A/M L N/A	Y				
	Door Jamb	01	A/M L N/A	Y				
	Threshold	/	A/M L N/A	Y				
A B C D 1 2 3 4	Door	01	A/M L N/A	Y				
	Door Casing	02	A/M L N/A	Y				
	Door Jamb	02	A/M L N/A	Y				
	Threshold	/	A/M L N/A	Y				
A B C D #3	Door	03	A/M L N/A	Y				
	Door Casing	01	A/M L N/A	Y				
	Door Jamb	01	A/M L N/A	Y				
	Threshold	/	A/M L N/A	Y				
A B C D 1 2 3 4	Closet Door	01	A/M L N/A	Y				
	Cl Casing	02	A/M L N/A	Y				
	Closet Jamb	02	A/M L N/A	Y				
	Closet Walls	01	A/M L N/A	Y				
	Cl Baseboard	03	A/M L N/A	Y				
	Closet Pole	04	A/M L N/A	Y				
	Closet Shelf	03	A/M L N/A	Y				
	Cl Supports	04	A/M L N/A	Y				
	Closet Floor	Cov	A/M L N/A	Y				
	Closet Ceiling	01	A/M L N/A	Y				

SIDE	LOCATION/ SURFACE	LEAD	TYPE OF HAZARD	URG HAZ?	IC DATE	IC METH	DELEAD DATE	DELEAD METH
A B C D 1 2 3 4	Closet Door	02	A/M L N/A	Y				
	Cl Casing	01	A/M L N/A	Y				
	Closet Jamb	02	A/M L N/A	Y				
	Closet Walls	00	A/M L N/A	Y				
	Cl Baseboard	02	A/M L N/A	Y				
	Closet Pole	/	A/M L N/A	Y				
	Closet Shelf	03	A/M L N/A	Y				
	Cl Supports	01	A/M L N/A	Y				
	Closet Floor	Cov	A/M L N/A	Y				
	Closet Ceiling	00	A/M L N/A	Y				
A B C D 1 2 3 4	Window Sill	/	M/I A/M L N/A	Y				
	Win Apron	/	A/M L N/A	Y				
	Win Casing	/	A/M L N/A	Y				
	Header Stop	/	M/I A/M L N/A	Y				
	Int Stops	/	M/I A/M L N/A	Y				
	Win Int Sash	/	M/I A/M L N/A	Y				
	Exterior Sill	/	M/I SF L N/A	Y				
	Part Bead	/	M/I L N/A	Y				
	Blind Stop	/	M/I SF L N/A	Y				
	Win Ext Sash	/	M/I L N/A	Y				
A B C D 1 2 3 4	Window Sill	/	M/I A/M L N/A	Y				
	Win Apron	/	A/M L N/A	Y				
	Win Casing	/	A/M L N/A	Y				
	Header Stop	/	M/I A/M L N/A	Y				
	Int Stops	/	M/I A/M L N/A	Y				
	Win Int Sash	/	M/I A/M L N/A	Y				
	Exterior Sill	/	M/I SF L N/A	Y				
	Part Bead	/	M/I L N/A	Y				
	Blind Stop	/	M/I SF L N/A	Y				
	Win Ext Sash	/	M/I L N/A	Y				
A B C D	Win Above 5'	/	M/I A/M L N/A	Y				
A B C D	Ceiling Molding	/	M/I A/M L N/A	Y				
		/	M/I A/M L N/A	Y				

COMMENTS / STRUCTURAL DEFECTS:

EXCLUDED SURFACES: Surfaces listed in these boxes can be made intact only by a licensed deleader.

SIDE	LOCATION	MEASURE: LOOSE PAINT (MORE THAN 288 SQ. IN.)	IC DATE	IC METHOD

SIDE	LOCATION	MEASURE: LOOSE PAINT (MORE THAN 288 SQ. IN.)	IC DATE	IC METHOD

David McDonnell 3776 David McDonnell 10/15/14

Inspector (print) Lic # Signature Date

Risk Assessor (print) Lic # Signature Date

Address of Property: 4 Lewis Rd Apt # City Bedford

CONTINUATION OF ROOM (Hall)

SIDE	LOCATION/ SURFACE	LEAD	TYPE OF HAZARD	URG HAZ?	IC DATE	IC METH	DELEAD DATE	DELEAD METH
A B C D # 4	Door	G2	A/M L N/A	Y				
	Door Casing	01	A/M L N/A	Y				
	Door Jamb	01	A/M L N/A	Y				
	Threshold	/	A/M L N/A	Y				
A B C D #	Door	01	A/M L N/A	Y				
	Door Casing	03	A/M L N/A	Y				
	Door Jamb	01	A/M L N/A	Y				
	Threshold	03	A/M L N/A	Y				
A B C D #	Door	.	A/M L N/A	Y				
	Door Casing	.	A/M L N/A	Y				
	Door Jamb	.	A/M L N/A	Y				
	Threshold	.	A/M L N/A	Y				
A B C D #	Closet Door	.	A/M L N/A	Y				
	Cl Casing	.	A/M L N/A	Y				
	Closet Jamb	.	A/M L N/A	Y				
	Closet Walls		A/M L N/A	Y				
	Cl Baseboard	.	A/M L N/A	Y				
	Closet Pole	.	A/M L N/A	Y				
	Closet Shelf	.	A/M L N/A	Y				
	Cl Supports	.	A/M L N/A	Y				
	Cl Drawers	.	A/M L N/A	Y				
	Cl Dr Frame	.	A/M L N/A	Y				
	Closet Floor	.	A/M L N/A	Y				
	Closet Ceiling	.	A/M L N/A	Y				
A B C D	Shlvs Above 5'	.	A/M L N/A	Y				
A B C D	Cab Above 5'	.	A/M L N/A	Y				
A B C D	Cab Above 5'	.	A/M L N/A	Y				
A B C D #	Up Cab Frame		A/M L N/A	Y				
	Up Cab Door	.	A/M L N/A	Y				
	Up Cab Walls	.	A/M L N/A	Y				
	Up Cab Shlvs	.	A/M L N/A	Y				
	Supports	.	A/M L N/A	Y				
		.						
		.						
		.						

COMMENTS / STRUCTURAL DEFECTS:

SIDE	LOCATION/ SURFACE	LEAD	TYPE OF HAZARD	URG HAZ?	IC DATE	IC METH	DELEAD DATE	DELEAD METH
A B C D #	Low Cab Fram	.	A/M L N/A	Y				
	Low Cab Door	.	A/M L N/A	Y				
	Low Cab Walls		A/M L N/A	Y				
	Low Cab Shlvs	.	A/M L N/A	Y				
	Supports	.	A/M L N/A	Y				
	Drawers	.	A/M L N/A	Y				
A B C D #	Window Sill	.	M/I A/M L N/A	Y				
	Win Apron	.	A/M L N/A	Y				
	Win Casing	.	A/M L N/A	Y				
	Header Stop		M/I A/M L N/A	Y				
	Int Stops	.	M/I A/M L N/A	Y				
	Win Int Sash	.	M/I A/M L N/A	Y				
	Exterior Sill	.	M/I SF L N/A	Y				
	Part Bead	.	M/I L N/A	Y				
	Blind Stop	.	M/I SF L N/A	Y				
	Win Ext Sash	.	M/I L N/A	Y				
A B C D #	Window Sill	.	M/I A/M L N/A	Y				
	Win Apron	.	A/M L N/A	Y				
	Win Casing	.	A/M L N/A	Y				
	Header Stop	.	M/I A/M L N/A	Y				
	Int Stops		M/I A/M L N/A	Y				
	Win Int Sash		M/I A/M L N/A	Y				
	Exterior Sill	.	M/I SF L N/A	Y				
	Part Bead	.	M/I L N/A	Y				
	Blind Stop	.	M/I SF L N/A	Y				
	Win Ext Sash	.	M/I L N/A	Y				
A B C D	Fireplace	/	A/M L N/A	Y				
	Mantel	.	A/M L N/A	Y				
A B C D	Sidelight (L)	.	A/M L N/A	Y				
	Sidelight (R)	.	A/M L N/A	Y				
A B C D	Win Above 5'	.	A/M L N/A	Y				
A B C D	Win Above 5'	.	A/M L N/A	Y				
		.						
		.						
		.						

COMMENTS / STRUCTURAL DEFECTS:

EXCLUDED SURFACES: Surfaces listed in these boxes can be made intact only by a licensed deleader.

SIDE	LOCATION	MEASURE: LOOSE PAINT (MORE THAN 288 SQ. IN.)	IC DATE	IC METHOD

SIDE	LOCATION	MEASURE: LOOSE PAINT (MORE THAN 288 SQ. IN.)	IC DATE	IC METHOD

David McDonnell — 3776 — David McDonnell — 10/15/14

Inspector (print) — Lic # — Signature — Date

Risk Assessor (print) — Lic# — Signature — Date

Address of Property: 4 Lewis Rd — Apt # — City Bedford

EXTERIOR A Side

SIDE A	LOCATION/ SURFACE	LEAD	TYPE OF HAZARD	URG HAZ?	IC DATE	IC METH	DELEAD DATE	DELEAD METH
A	Siding	COV	L N/A	Y				
	Corner Boards	COV	L N/A	Y				
	Lower Trim	/	L N/A	Y				
	Upper Trim	COV	L N/A	Y				
	Win Above 5'	/	L N/A	Y				
	Porch Above 5'	/	L N/A	Y				
A 1 2 3 4	Storm Door	04	A/M L N/A	Y				
	Door	02	A/M L N/A	Y				
	Door Casing	COV	A/M L N/A	Y				
	Door Jamb	02	A/M L N/A	Y				
	Threshold	NC	A/M L N/A	Y				
	Kickplate	03	A/M L N/A	Y				
A 1 2 3 4	Storm Door	.	A/M L N/A	Y				
	Door	.	A/M L N/A	Y				
	Door Casing	.	A/M L N/A	Y				
	Door Jamb	.	A/M L N/A	Y				
	Threshold	.	A/M L N/A	Y				
	Kickplate	.	A/M L N/A	Y				
A 1 2 3 4	Door	.	A/M L N/A	Y				
	Door Casing	.	A/M L N/A	Y				
	Door Jamb	.	A/M L N/A	Y				
	Threshold	.	A/M L N/A	Y				
A #	Window Sill	cov	A/M L N/A	Y				
	Win Casing	cov	A/M L N/A	Y				
	Window Sash	VR	A/M L N/A	Y				
A #	Window Sill	COV	A/M L N/A	Y				
	Win Casing	COV	A/M L N/A	Y				
	Window Sash	VR	A/M L N/A	Y				
A #	Window Sill	.	A/M L N/A	Y				
	Win Casing	.	A/M L N/A	Y				
	Window Sash	.	A/M L N/A	Y				
B	Lamp Post	.	L N/A	Y				

COMMENTS / STRUCTURAL DEFECTS:

SIDE A	LOCATION/ SURFACE	LEAD	TYPE OF HAZARD	URG HAZ?	IC DATE	IC METH	DELEAD DATE	DELEAD METH
A #	Window Sill	.	A/M L N/A	Y				
	Win Casing		A/M L N/A	Y				
	Window Sash	.	A/M L N/A	Y				
A #	Cellar Win Sill	.	A/M L N/A	Y				
	Cel Win Sash		A/M L N/A	Y				
	Cel Win Frame	.	A/M L N/A	Y				
	Screen Frame	.	A/M L N/A	Y				
A #	Cellar Win Sill	.	A/M L N/A	Y				
	Cel Win Sash	.	A/M L N/A	Y				
	Cel Win Frame	.	A/M L N/A	Y				
	Screen Frame	.	A/M L N/A	Y				
A #	Cellar Win Sill	.	A/M L N/A	Y				
	Cel Win Sash		A/M L N/A	Y				
	Cel Win Frame	.	A/M L N/A	Y				
	Screen Frame	.	A/M L N/A	Y				
A #	Cellar Win Sill	.	A/M L N/A	Y				
	Cel Win Sash	.	A/M L N/A	Y				
	Cel Win Frame	.	A/M L N/A	Y				
	Screen Frame	.	A/M L N/A	Y				
A	Foundation	04	L N/A	Y				
	Bulkhead	.	A/M L N/A	Y				
	Fences	.	A/M L N/A	Y				
	Shutters	.	A/M L N/A	Y				
A	Newel post	.	A/M L N/A	Y				
	Railing Cap	.	A/M L N/A	Y				
	Handrail	.	A/M L N/A	Y				
	Balusters	.	A/M L N/A	Y				
	Lower Rail	.	A/M L N/A	Y				
	Treads	.	A/M L N/A	Y				
	Risers	.	A/M L N/A	Y				
	Stringer	.	A/M L N/A	Y				
	Lattice	.	A/M L N/A	Y				
A	Drain Pipes	MPT	L N/A	Y				
	Elec Conduit	04	L N/A	Y				
	Oil Fill Pipe	.	L N/A	Y				
	Overhang Trim	.	A/M L N/A	Y				

Excluded Surfaces: Surfaces listed in this box can be made intact only by a licensed deleader

SIDE A	LOCATION	MEASURE: LOOSE PAINT (MORE THAN 1440 SQ. IN.)	IC DATE	IC METH
A				
A				
A				
A				

Soil Test Results
(Must be less than 400 ppm for play area / 1200 ppm for bare soil)

LOCATION	AREA MEASUREMENT (Square Feet)	RESULT (PPM)	REMED DATE	REMED METH
Play Area				
Bare Soil				

Comments:

David McDonnell 3776 David McDonnell 10/15/14

Inspector (print) Lic # Signature Date

Risk Assessor (print) Lic# Signature Date

Address of Property: 4 Lewis Rd Apt # City Bedford

EXTERIOR B Side

SIDE B	LOCATION/ SURFACE	LEAD	TYPE OF HAZARD	URG HAZ?	IC DATE	IC METH	DELEAD DATE	DELEAD METH
B	Siding	COV	L N/A	Y				
	Corner Boards	COV	L N/A	Y				
	Lower Trim	.	L N/A	Y				
	Upper Trim	COV	L N/A	Y				
	Win Above 5'	.	L N/A	Y				
	Porch Above 5'	.	L N/A	Y				
B 1 2 3 4	Storm Door	.	A/M L N/A	Y				
	Door	.	A/M L N/A	Y				
	Door Casing	.	A/M L N/A	Y				
	Door Jamb	.	A/M L N/A	Y				
	Threshold	.	A/M L N/A	Y				
	Kickplate	.	A/M L N/A	Y				
B 1 2 3 4	Storm Door	.	A/M L N/A	Y				
	Door	.	A/M L N/A	Y				
	Door Casing	.	A/M L N/A	Y				
	Door Jamb	.	A/M L N/A	Y				
	Threshold	.	A/M L N/A	Y				
	Kickplate	.	A/M L N/A	Y				
B 1 2 3 4	Door	.	A/M L N/A	Y				
	Door Casing	.	A/M L N/A	Y				
	Door Jamb	.	A/M L N/A	Y				
	Threshold	.	A/M L N/A	Y				
B #	Window Sill	COV	A/M L N/A	Y				
	Win Casing	COV	A/M L N/A	Y				
	Window Sash	VR	A/M L N/A	Y				
B #	Window Sill	COV	A/M L N/A	Y				
	Win Casing	COV	A/M L N/A	Y				
	Window Sash	VR	A/M L N/A	Y				
B #	Window Sill	COV	A/M L N/A	Y				
	Win Casing	COV	A/M L N/A	Y				
	Window Sash	VR	A/M L N/A	Y				
B	Lamp Post	.	L N/A	Y				

COMMENTS / STRUCTURAL DEFECTS:

SIDE B	LOCATION/ SURFACE	LEAD	TYPE OF HAZARD	URG HAZ?	IC DATE	IC METH	DELEAD DATE	DELEAD METH
B #	Window Sill	.	A/M L N/A	Y				
	Win Casing	.	A/M L N/A	Y				
	Window Sash	.	A/M L N/A	Y				
B #	Cellar Win Sill	.	A/M L N/A	Y				
	Cel Win Sash	.	A/M L N/A	Y				
	Cel Win Frame	.	A/M L N/A	Y				
	Screen Frame	.	A/M L N/A	Y				
B #	Cellar Win Sill	.	A/M L N/A	Y				
	Cel Win Sash		A/M L N/A	Y				
	Cel Win Frame	.	A/M L N/A	Y				
	Screen Frame	.	A/M L N/A	Y				
B #	Cellar Win Sill	.	A/M L N/A	Y				
	Cel Win Sash		A/M L N/A	Y				
	Cel Win Frame	.	A/M L N/A	Y				
	Screen Frame	.	A/M L N/A	Y				
B #	Cellar Win Sill	.	A/M L N/A	Y				
	Cel Win Sash		A/M L N/A	Y				
	Cel Win Frame	.	A/M L N/A	Y				
	Screen Frame	.	A/M L N/A	Y				
B	Foundation	OS	L N/A	Y				
	Bulkhead	.	A/M L N/A	Y				
	Fences		A/M L N/A	Y				
	Shutters	.	A/M L N/A	Y				
B	Newel post	.	A/M L N/A	Y				
	Railing Cap		A/M L N/A	Y				
	Handrail	.	A/M L N/A	Y				
	Balusters	.	A/M L N/A	Y				
	Lower Rail	.	A/M L N/A	Y				
	Treads	.	A/M L N/A	Y				
	Risers	.	A/M L N/A	Y				
	Stringer	.	A/M L N/A	Y				
	Lattice	.	A/M L N/A	Y				
B	Drain Pipes		L N/A	Y				
	Elec Conduit	OS	L N/A	Y				
	Oil Fill Pipe		L N/A	Y				
	Overhang Trim		A/M L N/A	Y				

Excluded Surfaces: Surfaces listed in this box can be made intact only by a licensed deleader

SIDE B	LOCATION	MEASURE: LOOSE PAINT (MORE THAN 1440 SQ. IN.)	IC DATE	IC METH
B				
B				
B				
B				

Soil Test Results

(Must be less than 400 ppm for play area / 1200 ppm for bare soil)

LOCATION	AREA MEASUREMENT (Square Feet)	RESULT (PPM)	REMED DATE	REMED METH
Play Area				
Bare Soil				

Comments:

David McDonnell — 3776 — David McDonnell — 10/15/14

Inspector (print) — Lic # — Signature — Date

Risk Assessor (print) — Lic# — Signature — Date

Address of Property: 4 Lewis Rd — Apt # — City Bedford

EXTERIOR C Side

SIDE C	LOCATION/ SURFACE	LEAD	TYPE OF HAZARD	URG HAZ?	IC DATE	IC METH	DELEAD DATE	DELEAD METH
C	Siding	COV	L N/A	Y				
	Corner Boards	COV	L N/A	Y				
	Lower Trim	.	L N/A	Y				
	Upper Trim	COV	L N/A	Y				
	Win Above 5'	.	L N/A	Y				
	Porch Above 5'	.	L N/A	Y				
C 1 2 3 4	Storm Door	.	A/M L N/A	Y				
	Door	.	A/M L N/A	Y				
	Door Casing	.	A/M L N/A	Y				
	Door Jamb	.	A/M L N/A	Y				
	Threshold	.	A/M L N/A	Y				
	Kickplate	.	A/M L N/A	Y				
C 1 2 3 4	Storm Door	.	A/M L N/A	Y				
	Door	.	A/M L N/A	Y				
	Door Casing	.	A/M L N/A	Y				
	Door Jamb	.	A/M L N/A	Y				
	Threshold	.	A/M L N/A	Y				
	Kickplate	.	A/M L N/A	Y				
C 1 2 3 4	Door	.	A/M L N/A	Y				
	Door Casing	.	A/M L N/A	Y				
	Door Jamb	.	A/M L N/A	Y				
	Threshold	.	A/M L N/A	Y				
C #	Window Sill	COV	A/M L N/A	Y				
	Win Casing	COV	A/M L N/A	Y				
	Window Sash	VR	A/M L N/A	Y				
C #	Window Sill	COV	A/M L N/A	Y				
	Win Casing	COV	A/M L N/A	Y				
	Window Sash	VR	A/M L N/A	Y				
C #	Window Sill	COV	A/M L N/A	Y				
	Win Casing	COV	A/M L N/A	Y				
	Window Sash	VR	A/M L N/A	Y				
C	Lamp Post	.	L N/A	Y				

COMMENTS / STRUCTURAL DEFECTS:

SIDE C	LOCATION/ SURFACE	LEAD	TYPE OF HAZARD	URG HAZ?	IC DATE	IC METH	DELEAD DATE	DELEAD METH
C #	Window Sill	.	A/M L N/A	Y				
	Win Casing	.	A/M L N/A	Y				
	Window Sash	.	A/M L N/A	Y				
C #	Cellar Win Sill	.	A/M L N/A	Y				
	Cel Win Sash	.	A/M L N/A	Y				
	Cel Win Frame	.	A/M L N/A	Y				
	Screen Frame	.	A/M L N/A	Y				
C #	Cellar Win Sill	.	A/M L N/A	Y				
	Cel Win Sash	.	A/M L N/A	Y				
	Cel Win Frame	.	A/M L N/A	Y				
	Screen Frame	.	A/M L N/A	Y				
C #	Cellar Win Sill	.	A/M L N/A	Y				
	Cel Win Sash	.	A/M L N/A	Y				
	Cel Win Frame	.	A/M L N/A	Y				
	Screen Frame	.	A/M L N/A	Y				
C #	Cellar Win Sill	.	A/M L N/A	Y				
	Cel Win Sash	.	A/M L N/A	Y				
	Cel Win Frame	.	A/M L N/A	Y				
	Screen Frame	.	A/M L N/A	Y				
C	Foundation	03	L N/A	Y				
	Bulkhead	.	A/M L N/A	Y				
	Fences	.	A/M L N/A	Y				
	Shutters	.	A/M L N/A	Y				
C	Newel post	.	A/M L N/A	Y				
	Railing Cap	.	A/M L N/A	Y				
	Handrail	.	A/M L N/A	Y				
	Balusters	.	A/M L N/A	Y				
	Lower Rail	.	A/M L N/A	Y				
	Treads	.	A/M L N/A	Y				
	Risers	.	A/M L N/A	Y				
	Stringer	.	A/M L N/A	Y				
	Lattice	.	A/M L N/A	Y				
C	Drain Pipes	MET	L N/A	Y				
	Elec Conduit	.	L N/A	Y				
	Oil Fill Pipe		L N/A	Y				
	Overhang Trim	.	A/M L N/A	Y				

Excluded Surfaces: Surfaces listed in this box can be made intact only by a licensed deleader

SIDE C	LOCATION	MEASURE: LOOSE PAINT (MORE THAN 1440 SQ. IN.)	IC DATE	IC METH
C				
C				
C				
C				

Soil Test Results

(Must be less than 400 ppm for play area / 1200 ppm for bare soil)

LOCATION	AREA MEASUREMENT (Square Feet)	RESULT (PPM)	REMED DATE	REMED METH
Play Area				
Bare Soil				

Comments:

David McDonnell — 3776 — David McDonnell — 10/15/14

Inspector (print) — Lic # — Signature — Date

Risk Assessor (print) — Lic# — Signature — Date

Address of Property: 4 Lewis Rd — Apt # — City Bedford

EXTERIOR D Side

SIDE D	LOCATION/ SURFACE	LEAD	TYPE OF HAZARD	URG HAZ?	IC DATE	IC METH	DELEAD DATE	DELEAD METH
D	Siding	COV	L N/A	Y				
	Corner Boards	COV	L N/A	Y				
	Lower Trim	.	L N/A	Y				
	Upper Trim	COV	L N/A	Y				
	Win Above 5'	.	L N/A	Y				
	Porch Above 5'	.	L N/A	Y				
D 1 2 3 4	Storm Door	.	A/M L N/A	Y				
	Door	.	A/M L N/A	Y				
	Door Casing	.	A/M L N/A	Y				
	Door Jamb	.	A/M L N/A	Y				
	Threshold	.	A/M L N/A	Y				
	Kickplate	.	A/M L N/A	Y				
D 1 2 3 4	Storm Door	.	A/M L N/A	Y				
	Door	.	A/M L N/A	Y				
	Door Casing	.	A/M L N/A	Y				
	Door Jamb	.	A/M L N/A	Y				
	Threshold	.	A/M L N/A	Y				
	Kickplate	.	A/M L N/A	Y				
D 1 2 3 4	Door	.	A/M L N/A	Y				
	Door Casing	.	A/M L N/A	Y				
	Door Jamb	.	A/M L N/A	Y				
	Threshold	.	A/M L N/A	Y				
D #1	Window Sill	COV	A/M L N/A	Y				
	Win Casing	COV	A/M L N/A	Y				
	Window Sash	VR	A/M L N/A	Y				
D #2	Window Sill	COV	A/M L N/A	Y				
	Win Casing	COV	A/M L N/A	Y				
	Window Sash	VR	A/M L N/A	Y				
D #3	Window Sill	COV	A/M L N/A	Y				
	Win Casing	COV	A/M L N/A	Y				
	Window Sash	V.R	A/M L N/A	Y				
D	Lamp Post	.	L N/A	Y				

COMMENTS / STRUCTURAL DEFECTS:

SIDE D	LOCATION/ SURFACE	LEAD	TYPE OF HAZARD	URG HAZ?	IC DATE	IC METH	DELEAD DATE	DELEAD METH
D #	Window Sill	.	A/M L N/A	Y				
	Win Casing	.	A/M L N/A	Y				
	Window Sash	.	A/M L N/A	Y				
D #	Cellar Win Sill	.	A/M L N/A	Y				
	Cel Win Sash	.	A/M L N/A	Y				
	Cel Win Frame	.	A/M L N/A	Y				
	Screen Frame	.	A/M L N/A	Y				
D #	Cellar Win Sill	.	A/M L N/A	Y				
	Cel Win Sash	.	A/M L N/A	Y				
	Cel Win Frame	.	A/M L N/A	Y				
	Screen Frame	.	A/M L N/A	Y				
D #	Cellar Win Sill	.	A/M L N/A	Y				
	Cel Win Sash	.	A/M L N/A	Y				
	Cel Win Frame	.	A/M L N/A	Y				
	Screen Frame	.	A/M L N/A	Y				
D #	Cellar Win Sill	.	A/M L N/A	Y				
	Cel Win Sash	.	A/M L N/A	Y				
	Cel Win Frame	.	A/M L N/A	Y				
	Screen Frame	.	A/M L N/A	Y				
D	Foundation	OK	L N/A	Y				
	Bulkhead	.	A/M L N/A	Y				
	Fences	.	A/M L N/A	Y				
	Shutters	.	A/M L N/A	Y				
D	Newel post	.	A/M L N/A	Y				
	Railing Cap	.	A/M L N/A	Y				
	Handrail	.	A/M L N/A	Y				
	Balusters	.	A/M L N/A	Y				
	Lower Rail	.	A/M L N/A	Y				
	Treads	.	A/M L N/A	Y				
	Risers	.	A/M L N/A	Y				
	Stringer	.	A/M L N/A	Y				
	Lattice	.	A/M L N/A	Y				
D	Drain Pipes	.	L N/A	Y				
	Elec Conduit	.	L N/A	Y				
	Oil Fill Pipe	.	L N/A	Y				
	Overhang Trim	.	A/M L N/A	Y				

Excluded Surfaces: Surfaces listed in this box can be made intact only by a licensed deleader

SIDE D	LOCATION	MEASURE: LOOSE PAINT (MORE THAN 1440 SQ. IN.)	IC DATE	IC METH
D				
D				
D				
D				

Soil Test Results

(Must be less than 400 ppm for play area / 1200 ppm for bare soil)

LOCATION	AREA MEASUREMENT (Square Feet)	RESULT (PPM)	REMED DATE	REMED METH
Play Area				
Bare Soil				

Comments:

David McDonnell — 3776 — David McDonnell — 10/15/14

Inspector (print) — Lic # — Signature — Date

Risk Assessor (print) — Lic# — Signature — Date

Address of Property: 4 Lewis Rd — Apt # — City Bedford

Shed 1

SIDE A	LOCATION/ SURFACE	LEAD	TYPE OF HAZARD	URG HAZ?	IC DATE	IC METH	DELEAD DATE	DELEAD METH
A	Siding	COV	L N/A	Y				
	Corner Boards	COV	L N/A	Y				
	Lower Trim	.	L N/A	Y				
	Upper Trim	COV	L N/A	Y				
A	Door	02	A/M L N/A	Y				
	Door Casing	03	A/M L N/A	Y				
	Door Jamb	02	A/M L N/A	Y				
	Threshold	NC	A/M L N/A	Y				
A	Window Sill	/	A/M L N/A	Y				
	Win Casing	/	A/M L N/A	Y				
	Win Sash	/	A/M L N/A	Y				
A	Foundation	02	L N/A	Y				

COMMENTS / STRUCTURAL DEFECTS:

SIDE C	LOCATION/ SURFACE	LEAD	TYPE OF HAZARD	URG HAZ?	IC DATE	IC METH	DELEAD DATE	DELEAD METH
C	Siding	COV	L N/A	Y				
	Corner Boards	COV	L N/A	Y				
	Lower Trim	/	L N/A	Y				
	Upper Trim	COV	L N/A	Y				
C	Door	/	A/M L N/A	Y				
	Door Casing	/	A/M L N/A	Y				
	Door Jamb	/	A/M L N/A	Y				
	Threshold	/	A/M L N/A	Y				
C	Window Sill	/	A/M L N/A	Y				
	Win Casing	/	A/M L N/A	Y				
	Win Sash	/	A/M L N/A	Y				
C	Foundation	02	L N/A	Y				

COMMENTS / STRUCTURAL DEFECTS:

EXCLUDED SURFACES: Surfaces listed in these boxes can be made intact only by a licensed deleader.

SIDE A	LOCATION	MEASURE: LOOSE PAINT (MORE THAN 1440 SQ. IN.)	IC DATE	IC METHOD
A				
A				
A				

SIDE C	LOCATION	MEASURE: LOOSE PAINT (MORE THAN 1440 SQ. IN.)	IC DATE	IC METHOD
C				
C				
C				

SIDE B	LOCATION/ SURFACE	LEAD	TYPE OF HAZARD	URG HAZ?	IC DATE	IC METH	DELEAD DATE	DELEAD METH
B	Siding	COV	L N/A	Y				
	Corner Boards	COV	L N/A	Y				
	Lower Trim	/	L N/A	Y				
	Upper Trim	COV	L N/A	Y				
B	Door	/	A/M L N/A	Y				
	Door Casing	/	A/M L N/A	Y				
	Door Jamb	/	A/M L N/A	Y				
	Threshold	/	A/M L N/A	Y				
B	Window Sill	/	A/M L N/A	Y				
	Win Casing	/	A/M L N/A	Y				
	Win Sash	/	A/M L N/A	Y				
B	Foundation	03	L N/A	Y				

COMMENTS / STRUCTURAL DEFECTS:

SIDE D	LOCATION/ SURFACE	LEAD	TYPE OF HAZARD	URG HAZ?	IC DATE	IC METH	DELEAD DATE	DELEAD METH
D	Siding	COV	L N/A	Y				
	Corner Boards	COV	L N/A	Y				
	Lower Trim	/	L N/A	Y				
	Upper Trim	COV	L N/A	Y				
D	Door	/	A/M L N/A	Y				
	Door Casing	/	A/M L N/A	Y				
	Door Jamb	/	A/M L N/A	Y				
	Threshold	/	A/M L N/A	Y				
D	Window Sill	/	A/M L N/A	Y				
	Win Casing	/	A/M L N/A	Y				
	Win Sash	/	A/M L N/A	Y				
D	Foundation	02	L N/A	Y				

COMMENTS / STRUCTURAL DEFECTS:

EXCLUDED SURFACES: Surfaces listed in these boxes can be made intact only by a licensed deleader.

SIDE B	LOCATION	MEASURE: LOOSE PAINT (MORE THAN 1440 SQ. IN.)	IC DATE	IC METHOD
B				
B				
B				

SIDE D	LOCATION	MEASURE: LOOSE PAINT (MORE THAN 1440 SQ. IN.)	IC DATE	IC METHOD
D				
D				
D				

David McDonnell — Inspector (print) | Lic # 3776 | Signature David McDonnell | Date 10/15/14

Risk Assessor (print) | Lic # | Signature | Date

Address of Property: 4 Lewis Rd Shed 2 | Apt # | City Bedford

SIDE	LOCATION/ SURFACE	LEAD	TYPE OF HAZARD	URG HAZ?	IC DATE	IC METH	DELEAD DATE	DELEAD METH
A B	Siding	03	L N/A	Y				
C D	Corner Boards	02	L N/A	Y				
-	Upper Trim	04	L N/A	Y				
-	Ceiling	/	L N/A	Y				
-	Joists	/	L N/A	Y				
A	Door	02	A/M L N/A	Y				
B	Storm Door	/	A/M L N/A	Y				
C	Door Casing	01	A/M L N/A	Y				
D	Door Jamb	02	A/M L N/A	Y				
1 2	Threshold	/	A/M L N/A	Y				
3 4	Kickplate	/	A/M L N/A	Y				
A	Door	/	A/M L N/A	Y				
B	Storm Door	/	A/M L N/A	Y				
C	Door Casing	/	A/M L N/A	Y				
D	Door Jamb	/	A/M L N/A	Y				
1 2	Threshold	/	A/M L N/A	Y				
3 4	Kickplate	/	A/M L N/A	Y				
A B	Window Sill	/	A/M L N/A	Y				
C D	Win Casing	/	A/M L N/A	Y				
1 2	Window Sash	/	A/M L N/A	Y				
3 4	Mullions	/	A/M L N/A	Y				
A B	Window Sill	/	A/M L N/A	Y				
C D	Win Casing	/	A/M L N/A	Y				
1 2	Window Sash	/	A/M L N/A	Y				
3 4	Mullions	/	A/M L N/A	Y				
A B	Window Sill	/	A/M L N/A	Y				
C D	Win Casing	/	A/M L N/A	Y				
1 2	Window Sash	/	A/M L N/A	Y				
3 4	Mullions	/	A/M L N/A	Y				
A B	Window Sill	/	A/M L N/A	Y				
C D	Win Casing	/	A/M L N/A	Y				
1 2	Window Sash	/	A/M L N/A	Y				
3 4	Mullions	/	A/M L N/A	Y				

COMMENTS / STRUCTURAL DEFECTS:

SIDE	LOCATION/ SURFACE	LEAD	TYPE OF HAZARD	URG HAZ?	IC DATE	IC METH	DELEAD DATE	DELEAD METH
	Support Clmns	/	A/M L N/A	Y				
	Newel post	/	A/M L N/A	Y				
	Railing Cap	/	A/M L N/A	Y				
	Handrail	/	A/M L N/A	Y				
	Balusters	/	A/M L N/A	Y				
	Lower Rail	/	A/M L N/A	Y				
	Treads	/	A/M L N/A	Y				
	Risers	/	A/M L N/A	Y				
	Stringer	/	A/M L N/A	Y				
	Lower Walls	/	A/M L N/A	Y				
	Lattice	/	A/M L N/A	Y				
	Lower Trim	/	A/M L N/A	Y				
	Floor	/	A/M L N/A	Y				
			A/M L N/A	Y				
			A/M L N/A	Y				
			A/M L N/A	Y				
			A/M L N/A	Y				
			A/M L N/A	Y				
			A/M L N/A	Y				
			A/M L N/A	Y				
			A/M L N/A	Y				
			A/M L N/A	Y				
			A/M L N/A	Y				
			A/M L N/A	Y				
			A/M L N/A	Y				
			A/M L N/A	Y				
			A/M L N/A	Y				
			A/M L N/A	Y				
			A/M L N/A	Y				
			A/M L N/A	Y				
			A/M L N/A	Y				
			A/M L N/A	Y				
			A/M L N/A	Y				
			A/M L N/A	Y				

COMMENTS / STRUCTURAL DEFECTS:

EXCLUDED SURFACES: Surfaces listed in these boxes can be made intact only by a licensed deleader.

SIDE	LOCATION	MEASURE: LOOSE PAINT (MORE THAN 1440 SQ. IN.)	IC DATE	IC METHOD

SIDE	LOCATION	MEASURE: LOOSE PAINT (MORE THAN 288 SQ. IN.)	IC DATE	IC METHOD

Lead Inspection / Risk Assessment Report

Anthony Jakaitis
Master Lead Paint Inspector
PO BOX 400, South Weymouth, MA 02190
(781) 331-1565

St.#	Street Name	Street Type	Unit
6	Lewis	Rd	

City	Zip Code
Bedford	01730

Owners Name: United States Coast Guard c/o Tetra Tech
Owner Address: 45610 Woodland Road, Sterling, VA 20166
Contact Information: Jimmy Kehs
Client Name (if different from owner):
Client Address:

Number of Rooms in Unit 7
Property Type:
- [x] Single Family
- [ ] Multi Family # of Units
- [ ] Condominium # of Units
- [ ] Day Care [ ] Other

Key	Legend Column
COV	Covered
VB	Vinyl Baseboard
MET	Metal
VR	Vinyl Rep. Window
MR	Metal Rep. Window
NA	Not Accessible
NC	No Coating
Tile	Tile (testing suggested)
DC	Dropped Ceiling

Key	Treatment Method	Key	Treatment Method
CAP	Capped	SCR	Scraped
COV	Covered	DIP	Dipped
ENC	Encapsulated	REM	Removed
MI	Made Intact	REP	Replaced
PRE	Prepared for Enc.	REV	Reversed
VR/MR	Vinyl/Metal Rep Window	INT	Intact
SFR	Storm Frame Removed		
	Component Does Not Exist		

Laundry in Basement? [ ] Yes [x] No
Finished Space in Basement [ ] Yes [x] No

Testing Method Used

Na_2S Expiration Date:
X-Ray Fluorescence
Model: RMD Serial # 1222

Comments / Notes:

Floor# 1 (level within building of unit being inspected)

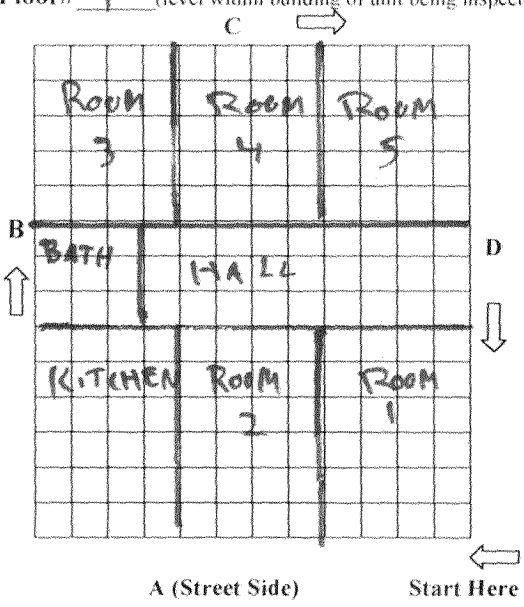

Floor#

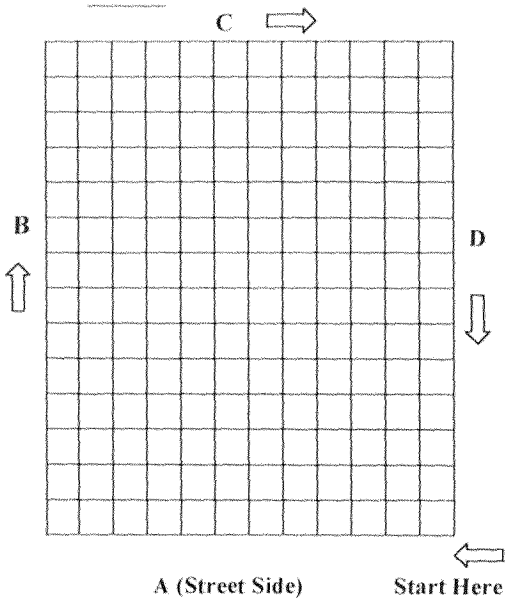

Property Diagram / Unit Labels

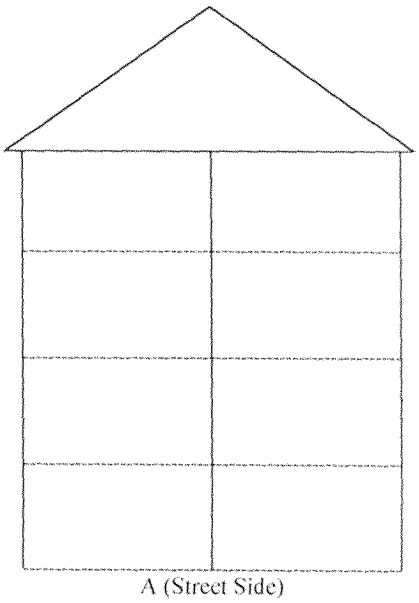

Pb (lead) equal to or greater than 1.0 m/cm^2 with x-ray fluorescence or positive with Na_2S is **Dangerous.**

XRF Calibration Recorded In Log Book	[x]	✓ - Check off when complete
Address verified through USPS	[x]	✓ - Check off when complete
Research on Lead Related History for Address	[x]	✓ - Check off when complete

avid McDonell — I 3776 (License #) — David McDonell (Signature) — 10/15/2014

/RA revised 01/12

ADDRESS: **6 Lewis Rd** Apt#_____ City **Bedford**

INSPECTION HISTORY

Determination		Inspector Name:	Lic#
Lead Hazards?	Y / N	Signature	

Comprehensive Initial Inspection		Inspector Name: David McDonnell	Lic# 3776
101514	Y / N	Signature David McDonnell	
Lead Hazards?			

Comp Initial w/Partial PCAD		Inspector Name:	Lic#
Lead Hazards?	Y / N	Signature	

Addendum (add-on to Initial Inspection)		Inspector Name:	Lic#
Lead Hazards?	Y / N	Signature	

Addendum as Full Insp. (Lost Docs)		Inspector Name:	Lic#
Lead Hazards?	Y / N	Signature	

Walk Through for Ed/Consultation	Inspector Name:	Lic#
	Signature	

REINSPECTION HISTORY

Visual Portion of Reocc. Reinspection	P / F	Inspector Name:	Lic#
		Signature	

Visual Portion of Reocc. Reinspection	P / F	Inspector Name:	Lic#
		Signature	

Dust Taken for Reocc. Reinspection	P / F	Inspector Name:	Lic#
		Signature	

Dust Taken for Reocc. Reinspection	P / F	Inspector Name:	Lic#
		Signature	

Visual Portion of Final Reinspection	P / F	Inspector Name:	Lic#
		Signature	

Visual Portion of Final Reinspection	P / F	Inspector Name:	Lic#
		Signature	

Dust Taken for Final Reinsp. (No Reocc)	P / F	Inspector Name:	Lic#
		Signature	

Dust Taken for Final Reinsp. (No Reocc)	P / F	Inspector Name:	Lic#
		Signature	

INTERIM CONTROL

Risk Assessment		R.A. Name:-	Lic#
Urgent Pb. Hazards?	Y / N	Signature	

Dust Taken for Risk Assessment	P / F	R.A. Name:	Lic#
		Signature	

Visual Portion of Reinspection for Interim Control	P / F	R.A. Name:	Lic#
		Signature	

Dust Taken for Risk Assessment Reinsp.	P / F	R.A. Name:	Lic#
		Signature	

Visual Portion of Reinspection for Interim Control	P / F	R.A. Name:	Lic#
		Signature	

Dust Taken for Risk Assessment Reinsp.	P / F	R.A. Name:	Lic#
		Signature	

Risk Assessment Recertification		R.A. Name:	Lic#
Urgent Pb. Hazards?	Y / N	Signature	

Dust Taken for RA Recertification	P / F	R.A. Name:	Lic#
		Signature	

POST COMPLIANCE ASSESSMENT DETERMINATIONS

PCAD		Inspector Name:	Lic#
Lead Hazards?	Y / N	Signature	

Full Inspection Acting as PCAD		Inspector Name:	Lic#
Lead Hazards?	Y / N	Signature	

Visual Portion of PCAD Reinspection	P / F	Inspector Name:	Lic#
		Signature	

Dust Taken for PCAD Reinspection	P / F	Inspector Name:	Lic#
		Signature	

Dust Taken for PCAD Reinspection	P / F	Inspector Name:	Lic#
		Signature	

ADDRESS: **6 Lewis Rd** Apt#_____ City **Bedford**

REOCCUPANCY CERTIFICATE HISTORY

Certificate of Reoccupancy	Inspector Name:_____, Lic#_____
Only after High/Mod Risk (# rooms rule)	Signature_____

Certificate of Reoccupancy	Inspector Name:_____, Lic#_____
Only after High/Mod Risk (# rooms rule)	Signature_____

Certificate of Reoccupancy	Inspector Name:_____, Lic#_____
Only after High/Mod Risk (# rooms rule)	Signature_____

COMPLIANCE HISTORY

Letter of Full Initial Compliance	Inspector Name:_____, Lic#
No prior history/ No signs of UD	Signature_____

Letter of Interim Control	Inspector Name:_____, Lic#_____
No prior Comp. Expires in 1 yr.	Signature_____

Recertification of Interim Control	Inspector Name:_____, Lic#_____
Expires 2 yrs from original Interim Control	Signature_____

Letter of Full Deleading Compliance	Inspector Name:_____, Lic#_____
Dust wipes if No Reocc.	Signature_____

Certificate of Maintained Compliance	Inspector Name:_____, Lic#_____
No Work= No Dust Work = 7 Dust	Signature_____

Certificate of Restored Compliance	Inspector Name:_____, Lic#_____
Dust wipes and auth. people	Signature_____

COMPLIANCE HISTORY (CONT.)

Certificate of Maintained Compliance	Inspector Name:_____, Lic#_____
No Work= No Dust Work = 7 Dust	Signature_____

Certificate of Restored Compliance	Inspector Name:_____, Lic#_____
Dust wipes and auth. people	Signature_____

Certificate of Maintained Compliance	Inspector Name:_____, Lic#_____
No Work= No Dust Work = 7 Dust	Signature_____

Certificate of Restored Compliance	Inspector Name:_____, Lic#_____
Dust wipes and auth. people	Signature_____

OTHER HISTORY: WAIVERS/UD/EPA RRP

Approved CLPPP Waiver	CLPPP Insp. Name:_____, Lic#_____
Attach to Comp Docs	Signature_____

Approved CLPPP Waiver	CLPPP Insp. Name:_____, Lic#_____
Attach to Comp Docs	Signature_____

UD / DES Visual Reinspection	Inspector Name:_____, Lic#_____
No LOC Issued	P / F Signature_____

UD / DES Visual Reinspection	Inspector Name:_____, Lic#_____
No LOC Issued	P / F Signature_____

UD / DES Dust Taken	P / F Inspector Name:_____, Lic#_____
No LOC Issued	Signature_____

UD/DES Dust Taken	Inspector Name:_____, Lic#_____
No LOC Issued	P / F Signature_____

EXPLANATION OF LEAD INSPECTION / RISK ASSESSMENT REPORT FORM COLUMNS

This page provides general information needed to understand the lead inspection/risk assessment report. However, you should speak with the inspector/risk assessor before you start to do any work on your home.

SIDE Refers to A, B, C, or D side of the building or room. See the diagram on the cover sheet. The "A" side of the building or room is the side facing the street that gives the property its address (usually, it is the front of the building). Keeping your back to this street, from the "A" side move clockwise to the "B" side on your left, the "C" side opposite you, and the "D" side to the right. Numbering is from left to right.

LOCATION/ SURFACE Refers to the building component(s) being tested. Some surfaces may be made up of more than one part. For example, "Baseboard" may refer to four separate pieces of wood (one on each wall), but is still considered one surface.

LEAD The actual lead result. Each surface tested must have a result recorded in the "Lead" column.

- A number shows that the surface was tested with an XRF analyzer. A number (or average number) equal to or greater than 1.0 mg/cm^2 is a dangerous level of lead.
- A "pos" or "neg" shows that the surface was tested with sodium sulfide. "Pos" means that there is a dangerous level of lead.
- "N/A" means that the inspector was not able to test the surface. Unless the owner can get a sample to test, the inspector must assume the surface contains lead and require it to be deleaded, if necessary.
- "MET" or "MR" means that a metal surface was not tested and only needs to be intact, even if it is a leaded surface. However, metal handrails, metal window sills, and metal railing caps, need to be deleaded if they test equal to or greater than 1.0 mg/cm^2, or is marked "N/A."
- For key to abbreviations like "COV", "VB", "VR" or "MR", "NC", "Tile", "DC", see the cover page.
- When a component box is slashed and there are test results above and below the diagonal line, the result on the "bottom" represents results below 5 ft. and the "top" result indicates the test result above 5 ft.

TYPE OF HAZARD Not all lead paint must be deleaded. This column tells you IF and WHY a surface needs deleading. The deleading standards below may not apply for Interim Controls. Speak to your risk assessor for more information.

- "M/I" circled means that the surface is a moveable/impacted surface and must be deleaded in its entirety.
- "SF" circled indicates that there is a storm frame present which requires the blind stop and exterior sill be deleaded as interior moveable / impacted surfaces.
- "A/M" circled means that the surface is "accessible mouthable" and must be deleaded to a minimum of five feet high, four inches in from the edge or corner.
- "L" circled means that the surface is loose and must, at minimum, be made intact.
- If more than one choice is circled, the rules for deleading may change depending upon what method of deleading you choose. Speak to the inspector for more information.
- "N/A" means the inspector was unable to determine if the surface was a lead hazard. The person doing the deleading must check this surface and follow all the rules for deleading. Speak to the inspector for more information.
- If nothing is circled in the column, then it is likely the surface does not need deleading. Speak to the inspector for more information. Remember, this does not mean the entire surface is lead free, it just does not require deleading in its current condition.

URG HAZ? This column is only completed during a risk assessment. A risk assessment is an evaluation of a home's suitability for Interim Control. **Only a licensed risk assessor can do a risk assessment, not all inspectors are risk assessors.** If "Y" is circled, then this surface is considered an "Urgent Lead Hazard" and some type of deleading work is required to qualify for Interim Control.

IC DATE The date the licensed risk assessor determines the surface meets the standards for Interim Control.

IC METH The deleading method or structural repair done to qualify the surface for Interim Control. Refer to the deleading codes key on the cover page.

DELEAD DATE The date that the lead inspector reinspects the surface and finds that it has been successfully brought back into compliance.

DELEAD METH The method used to bring a surface into full compliance. Refer to codes in the Key on the cover page of the PCAD

EXCLUDED SURFACES The amount of loose paint on a surface as measured by the lead inspector. "N/A" means that the inspector was not able to measure the loose paint, but has determined it is more than the cut-off for moderate risk making intact.

David McDonnell 3776 David McDonnell 10/15/14

Inspector (print) Lic # Signature Date

Risk Assessor (print) Lic # Signature Date

Address of Property: 6 Lewis Rd Apt # City Bedford

ROOM # 1

SIDE	LOCATION/ SURFACE	LEAD	TYPE OF HAZARD	URG HAZ?	IC DATE	IC METH	DELEAD DATE	DELEAD METH
A B C D	Up Walls	0.2	A/M L N/A	Y				
A B C D	Low Walls	/	A/M L N/A	Y				
A B C D	Baseboards	0.1	A/M L N/A	Y				
A B C D	Chair Rail	/	A/M L N/A	Y				
A B C D	Radiator	0.3	A/M L N/A	Y				
	Floor	COV	A/M L N/A	Y				
	Ceiling	0.1	A/M L N/A	Y				
A B	Door	0.2	A/M L N/A	Y				
D	Door Casing	0.1	A/M L N/A	Y				
1 2	Door Jamb	0.2	A/M L N/A	Y				
3 4	Threshold	/	A/M L N/A	Y				
A B	Door	/	A/M L N/A	Y				
C D	Door Casing	/	A/M L N/A	Y				
1 2	Door Jamb	/	A/M L N/A	Y				
3 4	Threshold	/	A/M L N/A	Y				
A B	Door	/	A/M L N/A	Y				
C D	Door Casing	/	A/M L N/A	Y				
1 2	Door Jamb	/	A/M L N/A	Y				
3 4	Threshold	/	A/M L N/A	Y				
A B	Door	/	A/M L N/A	Y				
C D	Door Casing	/	A/M L N/A	Y				
1 2	Door Jamb	/	A/M L N/A	Y				
3 4	Threshold	/	A/M L N/A	Y				
A	Closet Door	0.1	A/M L N/A	Y				
B	Cl Casing	0.3	A/M L N/A	Y				
	Closet Jamb	0.1	A/M L N/A	Y				
D	Closet Walls	0.0	A/M L N/A	Y				
	Cl Baseboard	0.1	A/M L N/A	Y				
1	Closet Pole	0.4	A/M L N/A	Y				
2	Closet Shelf	0.2	A/M L N/A	Y				
3	Cl Supports	0.2	A/M L N/A	Y				
4	Closet Floor	COV	A/M L N/A	Y				
	Closet Ceiling	0.0	A/M L N/A	Y				

COMMENTS / STRUCTURAL DEFECTS:

SIDE	LOCATION/ SURFACE	LEAD	TYPE OF HAZARD	URG HAZ?	IC DATE	IC METH	DELEAD DATE	DELEAD METH
A	Window Sill	/	M/I A/M L N/A	Y				
B	Win Apron	0.3	A/M L N/A	Y				
C	Win Casing	0.1	A/M L N/A	Y				
D	Header Stop	0.3	M/I A/M L N/A	Y				
	Int Stops	/	M/I A/M L N/A	Y				
1	Win Int Sash	VR	M/I A/M L N/A	Y				
2	Exterior Sill	VR	M/I SF L N/A	Y				
3	Part Bead	VR	M/I L N/A	Y				
4	Blind Stop	/	M/I SF L N/A	Y				
	Win Ext Sash	VR	M/I L N/A	Y				
A	Window Sill	/	M/I A/M L N/A	Y				
B	Win Apron	0.1	A/M L N/A	Y				
C	Win Casing	0.0	A/M L N/A	Y				
D	Header Stop	0.1	M/I A/M L N/A	Y				
	Int Stops	/	M/I A/M L N/A	Y				
1	Win Int Sash	VR	M/I A/M L N/A	Y				
2	Exterior Sill	VR	M/I SF L N/A	Y				
3	Part Bead	VR	M/I L N/A	Y				
4	Blind Stop	/	M/I SF L N/A	Y				
	Win Ext Sash	VR	M/I L N/A	Y				
A	Window Sill	/	M/I A/M L N/A	Y				
B	Win Apron	/	A/M L N/A	Y				
C	Win Casing	/	A/M L N/A	Y				
D	Header Stop	/	M/I A/M L N/A	Y				
	Int Stops	/	M/I A/M L N/A	Y				
1	Win Int Sash	/	M/I A/M L N/A	Y				
2	Exterior Sill	/	M/I SF L N/A	Y				
3	Part Bead	/	M/I L N/A	Y				
4	Blind Stop	/	M/I SF L N/A	Y				
	Win Ext Sash	/	M/I L N/A	Y				
A B	Fireplace	/	A/M L N/A	Y				
C D	Mantle	/	A/M L N/A	Y				
A B C D	Win Above 5'	/	A/M L N/A	Y				
	Ceiling Molding	/	A/M L N/A	Y				
		/	A/M L N/A	Y				
		/	A/M L N/A	Y				
		/	A/M L N/A	Y				

EXCLUDED SURFACES: Surfaces listed in these boxes can be made intact only by a licensed deleader.

SIDE	LOCATION	MEASURE: LOOSE PAINT (MORE THAN 288 SQ. IN.)	IC DATE	IC METHOD

SIDE	LOCATION	MEASURE: LOOSE PAINT (MORE THAN 288 SQ. IN.)	IC DATE	IC METHOD

David McDonnell — Inspector (print) | 3776 — Lic # | David McDonnell — Signature | 10/15/14 — Date

Risk Assessor (print) | Lic # | Signature | Date

Address of Property: 6 Lewis Rd | Apt # | City Bedford

ROOM # 2

SIDE	LOCATION/ SURFACE	LEAD	TYPE OF HAZARD	URG HAZ?	IC DATE	IC METH	DELEAD DATE	DELEAD METH
A B C D	Up Walls	01	A/M L N/A	Y				
A B C D	Low Walls	/	A/M L N/A	Y				
A B C D	Baseboards	02	A/M L N/A	Y				
A B C D	Chair Rail	/	A/M L N/A	Y				
A B C D	Radiator	04	A/M L N/A	Y				
-	Floor	Cov	A/M L N/A	Y				
-	Ceiling	01	A/M L N/A	Y				
A B	Door	02	A/M L N/A	Y				
C D	Door Casing	01	A/M L N/A	Y				
1 2	Door Jamb	02	A/M L N/A	Y				
3 4	Threshold	NC	A/M L N/A	Y				
A B	Door	01	A/M L N/A	Y				
C D	Door Casing	01	A/M L N/A	Y				
1 2	Door Jamb	02	A/M L N/A	Y				
3 4	Threshold	/	A/M L N/A	Y				
A B	Door	/	A/M L N/A	Y				
C D	Door Casing	.	A/M L N/A	Y				
1 2	Door Jamb	.	A/M L N/A	Y				
3 4	Threshold	.	A/M L N/A	Y				
A B	Door	/	A/M L N/A	Y				
C D	Door Casing	.	A/M L N/A	Y				
1 2	Door Jamb	.	A/M L N/A	Y				
3 4	Threshold	.	A/M L N/A	Y				
A	Closet Door	01	A/M L N/A	Y				
B	Cl Casing	02	A/M L N/A	Y				
C	Closet Jamb	01	A/M L N/A	Y				
D	Closet Walls	00	A/M L N/A	Y				
	Cl Baseboard	03	A/M L N/A	Y				
1	Closet Pole	02	A/M L N/A	Y				
2	Closet Shelf	04	A/M L N/A	Y				
3	Cl Supports	01	A/M L N/A	Y				
4	Closet Floor	Cov	A/M L N/A	Y				
	Closet Ceiling	01	A/M L N/A	Y				

COMMENTS / STRUCTURAL DEFECTS:

SIDE	LOCATION/ SURFACE	LEAD	TYPE OF HAZARD	URG HAZ?	IC DATE	IC METH	DELEAD DATE	DELEAD METH
A	Window Sill	/	M/I A/M L N/A	Y				
B	Win Apron	02	A/M L N/A	Y				
C	Win Casing	03	A/M L N/A	Y				
D	Header Stop	03	M/I A/M L N/A	Y				
	Int Stops	/	M/I A/M L N/A	Y				
1	Win Int Sash	VR	M/I A/M L N/A	Y				
2	Exterior Sill	VR	M/I SF L N/A	Y				
3	Part Bead	VR	M/I L N/A	Y				
4	Blind Stop	/	M/I SF L N/A	Y				
	Win Ext Sash	VR	M/I L N/A	Y				
A	Window Sill	.	M/I A/M L N/A	Y				
B	Win Apron	.	A/M L N/A	Y				
C	Win Casing	.	A/M L N/A	Y				
D	Header Stop	.	M/I A/M L N/A	Y				
	Int Stops	.	M/I A/M L N/A	Y				
1	Win Int Sash	.	M/I A/M L N/A	Y				
2	Exterior Sill	.	M/I SF L N/A	Y				
3	Part Bead	.	M/I L N/A	Y				
4	Blind Stop	.	M/I SF L N/A	Y				
	Win Ext Sash	.	M/I L N/A	Y				
A	Window Sill	.	M/I A/M L N/A	Y				
B	Win Apron	.	A/M L N/A	Y				
C	Win Casing		A/M L N/A	Y				
D	Header Stop	.	M/I A/M L N/A	Y				
	Int Stops	.	M/I A/M L N/A	Y				
1	Win Int Sash	.	M/I A/M L N/A	Y				
2	Exterior Sill	.	M/I SF L N/A	Y				
3	Part Bead	.	M/I L N/A	Y				
4	Blind Stop	.	M/I SF L N/A	Y				
	Win Ext Sash	.	M/I L N/A	Y				
A B	Fireplace	.	A/M L N/A	Y				
C D	Mantle	/	A/M L N/A	Y				
A B C D	Win Above 5'	/	A/M L N/A	Y				
	Ceiling Molding	.	A/M L N/A	Y				
		.	A/M L N/A	Y				
		.	A/M L N/A	Y				
		.	A/M L N/A	Y				

EXCLUDED SURFACES: Surfaces listed in these boxes can be made intact only by a licensed deleader.

SIDE	LOCATION	MEASURE: LOOSE PAINT (MORE THAN 288 SQ. IN.)	IC DATE	IC METHOD

SIDE	LOCATION	MEASURE: LOOSE PAINT (MORE THAN 288 SQ. IN.)	IC DATE	IC METHOD

David McDonnell — Inspector (print) | 3776 — Lic # | David McDonnell — Signature | 10/15/14 — Date

Risk Assessor (print) | Lic# | Signature | Date

Address of Property: 6 Lewis Rd | Apt # | City Bedford

KITCHEN

SIDE	LOCATION/ SURFACE	LEAD	TYPE OF HAZARD	URG HAZ?	IC DATE	IC METH	DELEAD DATE	DELEAD METH
A B C D	Up Walls	01	A/M L N/A	Y				
A B C D	Low Walls	/	A/M L N/A	Y				
A B C D	Baseboards	01	A/M L N/A	Y				
A B C D	Chair Rail	/	A/M L N/A	Y				
A B C D	Radiator	02	A/M L N/A	Y				
-	Floor	cov	A/M L N/A	Y				
-	Ceiling	01	A/M L N/A	Y				
A B	Door	02	A/M L N/A	Y				
C D	Door Casing	01	A/M L N/A	Y				
1 2	Door Jamb	00	A/M L N/A	Y				
3 4	Threshold	NC	A/M L N/A	Y				
A B	Door	/	A/M L N/A	Y				
C D	Door Casing		A/M L N/A	Y				
1 2	Door Jamb	/	A/M L N/A	Y				
3 4	Threshold	/	A/M L N/A	Y				
A B	Door	/	A/M L N/A	Y				
C D	Door Casing	/	A/M L N/A	Y				
1 2	Door Jamb	/	A/M L N/A	Y				
3 4	Threshold	/	A/M L N/A	Y				
A B	Door	/	A/M L N/A	Y				
C D	Door Casing	/	A/M L N/A	Y				
1 2	Door Jamb	/	A/M L N/A	Y				
3 4	Threshold	/	A/M L N/A	Y				
A	Closet Door	/	A/M L N/A	Y				
B	Cl Casing	/	A/M L N/A	Y				
C	Closet Jamb	/	A/M L N/A	Y				
D	Closet Walls	/	A/M L N/A	Y				
	Cl Baseboard	/	A/M L N/A	Y				
1	Closet Pole	/	A/M L N/A	Y				
2	Closet Shelf	/	A/M L N/A	Y				
3	Cl Supports	/	A/M L N/A	Y				
4	Closet Floor	/	A/M L N/A	Y				
	Closet Ceiling	/	A/M L N/A	Y				

COMMENTS / STRUCTURAL DEFECTS:

SIDE	LOCATION/ SURFACE	LEAD	TYPE OF HAZARD	URG HAZ?	IC DATE	IC METH	DELEAD DATE	DELEAD METH
A	Window Sill	/	M/I A/M L N/A	Y				
B	Win Apron	01	A/M L N/A	Y				
C	Win Casing	01	A/M L N/A	Y				
D	Header Stop	02	M/I A/M L N/A	Y				
	Int Stops	/	M/I A/M L N/A	Y				
1	Win Int Sash	VR	M/I A/M L N/A	Y				
2	Exterior Sill	VR	M/I SF L N/A	Y				
3	Part Bead	VR	M/I L N/A	Y				
4	Blind Stop	/	M/I SF L N/A	Y				
	Win Ext Sash	VR	M/I L N/A	Y				
A	Window Sill	/	M/I A/M L N/A	Y				
B	Win Apron	/	A/M L N/A	Y				
C	Win Casing		A/M L N/A	Y				
D	Header Stop	/	M/I A/M L N/A	Y				
	Int Stops	/	M/I A/M L N/A	Y				
1	Win Int Sash	/	M/I A/M L N/A	Y				
2	Exterior Sill	/	M/I SF L N/A	Y				
3	Part Bead	/	M/I L N/A	Y				
4	Blind Stop	/	M/I SF L N/A	Y				
	Win Ext Sash	/	M/I L N/A	Y				
A B	Up Cab Frame	04	A/M L N/A	Y				
C D	Up Cab Door	01	A/M L N/A	Y				
	Up Cab Walls	00	A/M L N/A	Y				
1 2	Up Cab Shlvs	02	A/M L N/A	Y				
3 4	Supports	01	A/M L N/A	Y				
	Low Cab Fram	04	A/M L N/A	Y				
A B	Low Cab Door	03	A/M L N/A	Y				
C D	Low Cab Walls	01	A/M L N/A	Y				
	Low Cab Shlvs	02	A/M L N/A	Y				
1 2	Supports	01	A/M L N/A	Y				
3 4	Drawers	02	A/M L N/A	Y				
A B C D	Win Above 5'	/	M/I A/M L N/A	Y				
			M/I A/M L N/A	Y				
			M/I A/M L N/A	Y				
			M/I A/M L N/A	Y				
			M/I A/M L N/A	Y				
			M/I A/M L N/A	Y				

EXCLUDED SURFACES: Surfaces listed in these boxes can be made intact only by a licensed deleader.

SIDE	LOCATION	MEASURE: LOOSE PAINT (MORE THAN 288 SQ. IN.)	IC DATE	IC METHOD

SIDE	LOCATION	MEASURE: LOOSE PAINT (MORE THAN 288 SQ. IN.)	IC DATE	IC METHOD

David McDonnell — Inspector (print) | 3776 — Lic # | Signature | 10/15/14 — Date

Risk Assessor (print) | Lic# | Signature | Date

Address of Property: 6 Lewis Rd | Apt # | City Bedford

BATHROOM # _____

SIDE	LOCATION/ SURFACE	LEAD	TYPE OF HAZARD	URG HAZ?	IC DATE	IC METH	DELEAD DATE	DELEAD METH
A B C D	Up Walls	01	A/M L N/A	Y				
A B C D	Low Walls	Cov	A/M L N/A	Y				
A B C D	Baseboards	/	A/M L N/A	Y				
A B C D	Chair Rail	/	A/M L N/A	Y				
A B C D	Radiator	02	A/M L N/A	Y				
	Floor	Cov	A/M L N/A	Y				
	Ceiling	01	A/M L N/A	Y				
A B C D	Door	02	A/M L N/A	Y				
	Door Casing	01	A/M L N/A	Y				
1 2	Door Jamb	02	A/M L N/A	Y				
3 4	Threshold	03	A/M L N/A	Y				
A B	Door		A/M L N/A	Y				
C D	Door Casing	.	A/M L N/A	Y				
1 2	Door Jamb	.	A/M L N/A	Y				
3 4	Threshold	.	A/M L N/A	Y				
A	Closet Door	.	A/M L N/A	Y				
B	Cl Casing	.	A/M L N/A	Y				
C	Closet Jamb	.	A/M L N/A	Y				
D	Closet Walls	.	A/M L N/A	Y				
	Cl Baseboard	.	A/M L N/A	Y				
1	Closet Pole	.	A/M L N/A	Y				
2	Closet Shelf	.	A/M L N/A	Y				
3	Cl Supports	.	A/M L N/A	Y				
4	Closet Floor	.	A/M L N/A	Y				
	Closet Ceiling	.	A/M L N/A	Y				
A B	Up Cab Frame	.	A/M L N/A	Y				
C D	Up Cab Door		A/M L N/A	Y				
	Up Cab Walls	.	A/M L N/A	Y				
1 2	Up Cab Shlvs	.	A/M L N/A	Y				
3 4	Supports	.	A/M L N/A	Y				
		.	M/I A/M L N/A	Y				
		.	M/I A/M L N/A	Y				
		.	M/I A/M L N/A	Y				

COMMENTS / STRUCTURAL DEFECTS:

SIDE	LOCATION/ SURFACE	LEAD	TYPE OF HAZARD	URG HAZ?	IC DATE	IC METH	DELEAD DATE	DELEAD METH
	Low Cab Fram	03	A/M L N/A	Y				
A B	Low Cab Door	00	A/M L N/A	Y				
C D	Low Cab Walls	00	A/M L N/A	Y				
	Low Cab Shlvs	02	A/M L N/A	Y				
1 2	Supports	01	A/M L N/A	Y				
3 4	Drawers	/	A/M L N/A	Y				
A	Window Sill	Cov	M/I A/M L N/A	Y				
B	Win Apron	/	A/M L N/A	Y				
C	Win Casing	/	A/M L N/A	Y				
D	Header Stop	Cov	M/I A/M L N/A	Y				
	Int Stops	Cov	M/I A/M L N/A	Y				
1	Win Int Sash	VR	M/I A/M L N/A	Y				
2	Exterior Sill	VR	M/I SF L N/A	Y				
3	Part Bead	VR	M/I L N/A	Y				
4	Blind Stop	/	M/I SF L N/A	Y				
	Win Ext Sash	VR	M/I L N/A	Y				
A B C D	Win Above 5'	/	M/I A/M L NA	Y				
A B C D	Ceiling Molding	/	M/I A/M L NA	Y				
A B C D	Medicine Cab	NC	M/I A/M L NA	Y				
A B C D	Wall O/C	/	M/I A/M L NA	Y				
		.	M/I A/M L NA	Y				
		.	M/I A/M L NA	Y				
		.	M/I A/M L NA	Y				
		.	M/I A/M L NA	Y				
		.	M/I A/M L NA	Y				
		.	M/I A/M L NA	Y				
		.	M/I A/M L NA	Y				
		.	M/I A/M L NA	Y				
		.	M/I A/M L NA	Y				
		.	M/I A/M L NA	Y				
		.	M/I A/M L NA	Y				
		.	M/I A/M L NA	Y				
		.	M/I A/M L NA	Y				
		.	M/I A/M L NA	Y				

COMMENTS / STRUCTURAL DEFECTS:

EXCLUDED SURFACES: Surfaces listed in these boxes can be made intact only by a licensed deleader.

SIDE	LOCATION	MEASURE: LOOSE PAINT (MORE THAN 288 SQ. IN.)	IC DATE	IC METHOD

SIDE	LOCATION	MEASURE: LOOSE PAINT (MORE THAN 288 SQ. IN.)	IC DATE	IC METHOD

David McDonnell — Inspector (print) | Lic # 3776 | Signature: David McDonnell | Date: 10/15/14

Risk Assessor (print) | Lic # | Signature | Date

Address of Property: 6 Lewis Rd | Apt # | City: Bedford

ROOM # 3

SIDE	LOCATION/ SURFACE	LEAD	TYPE OF HAZARD	URG HAZ?	IC DATE	IC METH	DELEAD DATE	DELEAD METH
A B C D	Up Walls	02	A/M L N/A	Y				
A B C D	Low Walls	/	A/M L N/A	Y				
A B C D	Baseboards	02	A/M L N/A	Y				
A B C D	Chair Rail	/	A/M L N/A	Y				
A B C D	Radiator	04	A/M L N/A	Y				
-	Floor	Cov	A/M L N/A	Y				
-	Ceiling	00	A/M L N/A	Y				
A B	Door	01	A/M L N/A	Y				
C D	Door Casing	02	A/M L N/A	Y				
1 2	Door Jamb	01	A/M L N/A	Y				
3 4	Threshold	/	A/M L N/A	Y				
A B	Door	02	A/M L N/A	Y				
C D	Door Casing	00	A/M L N/A	Y				
1 2	Door Jamb	01	A/M L N/A	Y				
3 4	Threshold	/	A/M L N/A	Y				
A B	Door	/	A/M L N/A	Y				
C D	Door Casing		A/M L N/A	Y				
1 2	Door Jamb		A/M L N/A	Y				
3 4	Threshold		A/M L N/A	Y				
A B	Door	/	A/M L N/A	Y				
C D	Door Casing		A/M L N/A	Y				
1 2	Door Jamb		A/M L N/A	Y				
3 4	Threshold		A/M L N/A	Y				
A	Closet Door	01	A/M L N/A	Y				
B	Cl Casing	01	A/M L N/A	Y				
C	Closet Jamb	02	A/M L N/A	Y				
D	Closet Walls	00	A/M L N/A	Y				
	Cl Baseboard	01	A/M L N/A	Y				
1	Closet Pole	05	A/M L N/A	Y				
2	Closet Shelf	03	A/M L N/A	Y				
3	Cl Supports	01	A/M L N/A	Y				
4	Closet Floor	Cov	A/M L N/A	Y				
	Closet Ceiling	01	A/M L N/A	Y				

COMMENTS / STRUCTURAL DEFECTS:

SIDE	LOCATION/ SURFACE	LEAD	TYPE OF HAZARD	URG HAZ?	IC DATE	IC METH	DELEAD DATE	DELEAD METH
A	Window Sill	/	M/I A/M L N/A	Y				
B	Win Apron	00	A/M L N/A	Y				
C	Win Casing	01	A/M L N/A	Y				
D	Header Stop	00	M/I A/M L N/A	Y				
	Int Stops	/	M/I A/M L N/A	Y				
1	Win Int Sash	VR	M/I A/M L N/A	Y				
2	Exterior Sill	VR	M/I SF L N/A	Y				
3	Part Bead	VR	M/I L N/A	Y				
4	Blind Stop	/	M/I SF L N/A	Y				
	Win Ext Sash	VR	M/I L N/A	Y				
A	Window Sill	/	M/I A/M L N/A	Y				
B	Win Apron	02	A/M L N/A	Y				
C	Win Casing	01	A/M L N/A	Y				
D	Header Stop	01	M/I A/M L N/A	Y				
	Int Stops	/	M/I A/M L N/A	Y				
1	Win Int Sash	VR	M/I A/M L N/A	Y				
2	Exterior Sill	VR	M/I SF L N/A	Y				
3	Part Bead	VR	M/I L N/A	Y				
4	Blind Stop	/	M/I SF L N/A	Y				
	Win Ext Sash	VR	M/I L N/A	Y				
A	Window Sill	/	M/I A/M L N/A	Y				
B	Win Apron	/	A/M L N/A	Y				
C	Win Casing	/	A/M L N/A	Y				
D	Header Stop	/	M/I A/M L N/A	Y				
	Int Stops	/	M/I A/M L N/A	Y				
1	Win Int Sash	/	M/I A/M L N/A	Y				
2	Exterior Sill	/	M/I SF L N/A	Y				
3	Part Bead	/	M/I L N/A	Y				
4	Blind Stop	/	M/I SF L N/A	Y				
	Win Ext Sash	/	M/I L N/A	Y				
A B	Fireplace	/	A/M L N/A	Y				
C D	Mantle	/	A/M L N/A	Y				
A B C D	Win Above 5'	/	A/M L N/A	Y				
	Ceiling Molding	/	A/M L N/A	Y				
			A/M L N/A	Y				
			A/M L N/A	Y				
			A/M L N/A	Y				

EXCLUDED SURFACES: Surfaces listed in these boxes can be made intact only by a licensed deleader.

SIDE	LOCATION	MEASURE: LOOSE PAINT (MORE THAN 288 SQ. IN.)	IC DATE	IC METHOD

SIDE	LOCATION	MEASURE: LOOSE PAINT (MORE THAN 288 SQ. IN.)	IC DATE	IC METHOD

David McDonnell — Inspector (print) | Lic # 3776 | Signature David McDonnell | Date 10/15/14

Page 10 Of 19

Risk Assessor (print) | Lic # | Signature | Date

Address of Property: 6 Lewis Rd | Apt # | City Bedford

ROOM # 4

SIDE	LOCATION/ SURFACE	LEAD	TYPE OF HAZARD	URG HAZ?	IC DATE	IC METH	DELEAD DATE	DELEAD METH
A B C D	Up Walls	0.0	A/M L N/A	Y				
A B C D	Low Walls	/	A/M L N/A	Y				
A B C D	Baseboards	0.1	A/M L N/A	Y				
A B C D	Chair Rail	/	A/M L N/A	Y				
A B C D	Radiator	0.3	A/M L N/A	Y				
-	Floor	COV	A/M L N/A	Y				
-	Ceiling	0.1	A/M L N/A	Y				
A B	Door	0.3	A/M L N/A	Y				
C D	Door Casing	0.1	A/M L N/A	Y				
1 2	Door Jamb	0.2	A/M L N/A	Y				
3 4	Threshold	/	A/M L N/A	Y				
A B	Door	0.1	A/M L N/A	Y				
C D	Door Casing	0.2	A/M L N/A	Y				
1 2	Door Jamb	0.0	A/M L N/A	Y				
3 4	Threshold	/	A/M L N/A	Y				
A B	Door	/	A/M L N/A	Y				
C D	Door Casing	/	A/M L N/A	Y				
1 2	Door Jamb	/	A/M L N/A	Y				
3 4	Threshold	/	A/M L N/A	Y				
A B	Door	/	A/M L N/A	Y				
C D	Door Casing	/	A/M L N/A	Y				
1 2	Door Jamb	/	A/M L N/A	Y				
3 4	Threshold	/	A/M L N/A	Y				
A	Closet Door	0.1	A/M L N/A	Y				
B	Cl Casing	0.0	A/M L N/A	Y				
C	Closet Jamb	0.1	A/M L N/A	Y				
D	Closet Walls	0.0	A/M L N/A	Y				
	Cl Baseboard	0.3	A/M L N/A	Y				
1	Closet Pole	0.2	A/M L N/A	Y				
2	Closet Shelf	0.4	A/M L N/A	Y				
3	Cl Supports	0.2	A/M L N/A	Y				
4	Closet Floor	COV	A/M L N/A	Y				
	Closet Ceiling	0.1	A/M L N/A	Y				

COMMENTS / STRUCTURAL DEFECTS:

SIDE	LOCATION/ SURFACE	LEAD	TYPE OF HAZARD	URG HAZ?	IC DATE	IC METH	DELEAD DATE	DELEAD METH
A	Window Sill	/	M/I A/M L N/A	Y				
B	Win Apron	0.3	A/M L N/A	Y				
C	Win Casing	0.1	A/M L N/A	Y				
D	Header Stop	0.1	M/I A/M L N/A	Y				
	Int Stops	/	M/I A/M L N/A	Y				
1	Win Int Sash	VR	M/I A/M L N/A	Y				
2	Exterior Sill	VR	M/I SF L N/A	Y				
3	Part Bead	VR	M/I L N/A	Y				
4	Blind Stop	/	M/I SF L N/A	Y				
	Win Ext Sash	VR	M/I L N/A	Y				
A	Window Sill	/	M/I A/M L N/A	Y				
B	Win Apron	/	A/M L N/A	Y				
C	Win Casing	/	A/M L N/A	Y				
D	Header Stop	/	M/I A/M L N/A	Y				
	Int Stops	/	M/I A/M L N/A	Y				
1	Win Int Sash	/	M/I A/M L N/A	Y				
2	Exterior Sill	/	M/I SF L N/A	Y				
3	Part Bead	/	M/I L N/A	Y				
4	Blind Stop	/	M/I SF L N/A	Y				
	Win Ext Sash	/	M/I L N/A	Y				
A	Window Sill	/	M/I A/M L N/A	Y				
B	Win Apron	/	A/M L N/A	Y				
C	Win Casing	/	A/M L N/A	Y				
D	Header Stop	/	M/I A/M L N/A	Y				
	Int Stops	/	M/I A/M L N/A	Y				
1	Win Int Sash	/	M/I A/M L N/A	Y				
2	Exterior Sill	/	M/I SF L N/A	Y				
3	Part Bead	/	M/I L N/A	Y				
4	Blind Stop	/	M/I SF L N/A	Y				
	Win Ext Sash	/	M/I L N/A	Y				
A B	Fireplace	/	A/M L N/A	Y				
C D	Mantle	/	A/M L N/A	Y				
A B C D	Win Above 5'	/	A/M L N/A	Y				
	Ceiling Molding	/	A/M L N/A	Y				
			A/M L N/A	Y				
			A/M L N/A	Y				
			A/M L N/A	Y				

EXCLUDED SURFACES: Surfaces listed in these boxes can be made intact only by a licensed deleader.

SIDE	LOCATION	MEASURE: LOOSE PAINT (MORE THAN 288 SQ. IN.)	IC DATE	IC METHOD

SIDE	LOCATION	MEASURE: LOOSE PAINT (MORE THAN 288 SQ. IN.)	IC DATE	IC METHOD

David McDonnell — 3776 — David McDonnell — 10/15/14

Inspector (print) — Lic # — Signature — Date

Risk Assessor (print) — Lic # — Signature — Date

Address of Property: 6 Lewis Rd — Apt # — City Bedford

ROOM # 5

SIDE	LOCATION/ SURFACE	LEAD	TYPE OF HAZARD	URG HAZ?	IC DATE	IC METH	DELEAD DATE	DELEAD METH
A B C D	Up Walls	01	A/M L N/A	Y				
A B C D	Low Walls	/	A/M L N/A	Y				
A B C D	Baseboards	02	A/M L N/A	Y				
A B C D	Chair Rail	/	A/M L N/A	Y				
A B D	Radiator	02	A/M L N/A	Y				
-	Floor	Con	A/M L N/A	Y				
-	Ceiling	00	A/M L N/A	Y				
A B	Door	02	A/M L N/A	Y				
C D	Door Casing	01	A/M L N/A	Y				
1 2	Door Jamb	01	A/M L N/A	Y				
3 4	Threshold	/	A/M L N/A	Y				
A B	Door	01	A/M L N/A	Y				
C D	Door Casing	02	A/M L N/A	Y				
1 2	Door Jamb	00	A/M L N/A	Y				
3 4	Threshold	/	A/M L N/A	Y				
A B	Door	/	A/M L N/A	Y				
C D	Door Casing	/	A/M L N/A	Y				
1 2	Door Jamb	/	A/M L N/A	Y				
3 4	Threshold	/	A/M L N/A	Y				
A B	Door	/	A/M L N/A	Y				
C D	Door Casing	/	A/M L N/A	Y				
1 2	Door Jamb	/	A/M L N/A	Y				
3 4	Threshold	/	A/M L N/A	Y				
A	Closet Door	01	A/M L N/A	Y				
B	Cl Casing	01	A/M L N/A	Y				
C	Closet Jamb	01	A/M L N/A	Y				
D	Closet Walls	00	A/M L N/A	Y				
	Cl Baseboard	03	A/M L N/A	Y				
1	Closet Pole	03	A/M L N/A	Y				
2	Closet Shelf	02	A/M L N/A	Y				
3	Cl Supports	03	A/M L N/A	Y				
4	Closet Floor	Con	A/M L N/A	Y				
	Closet Ceiling	01	A/M L N/A	Y				

COMMENTS / STRUCTURAL DEFECTS:

SIDE	LOCATION/ SURFACE	LEAD	TYPE OF HAZARD	URG HAZ?	IC DATE	IC METH	DELEAD DATE	DELEAD METH
A	Window Sill	/	M/I A/M L N/A	Y				
B	Win Apron	02	A/M L N/A	Y				
C	Win Casing	01	A/M L N/A	Y				
D	Header Stop	00	M/I A/M L N/A	Y				
	Int Stops	/	M/I A/M L N/A	Y				
1	Win Int Sash	VR	M/I A/M L N/A	Y				
2	Exterior Sill	VR	M/I SF L N/A	Y				
3	Part Bead	VR	M/I L N/A	Y				
4	Blind Stop	/	M/I SF L N/A	Y				
	Win Ext Sash	VR	M/I L N/A	Y				
A	Window Sill	/	M/I A/M L N/A	Y				
B	Win Apron	01	A/M L N/A	Y				
C	Win Casing	02	A/M L N/A	Y				
D	Header Stop	03	M/I A/M L N/A	Y				
	Int Stops	/	M/I A/M L N/A	Y				
1	Win Int Sash	VR	M/I A/M L N/A	Y				
2	Exterior Sill	VR	M/I SF L N/A	Y				
3	Part Bead	VR	M/I L N/A	Y				
4	Blind Stop	/	M/I SF L N/A	Y				
	Win Ext Sash	VR	M/I L N/A	Y				
A	Window Sill	/	M/I A/M L N/A	Y				
B	Win Apron	/	A/M L N/A	Y				
C	Win Casing	/	A/M L N/A	Y				
D	Header Stop	/	M/I A/M L N/A	Y				
	Int Stops	/	M/I A/M L N/A	Y				
1	Win Int Sash	/	M/I A/M L N/A	Y				
2	Exterior Sill	/	M/I SF L N/A	Y				
3	Part Bead	/	M/I L N/A	Y				
4	Blind Stop	/	M/I SF L N/A	Y				
	Win Ext Sash	/	M/I L N/A	Y				
A B	Fireplace	/	A/M L N/A	Y				
C D	Mantle	/	A/M L N/A	Y				
A B C D	Win Above 5'	/	A/M L N/A	Y				
	Ceiling Molding	/	A/M L N/A	Y				
			A/M L N/A	Y				
			A/M L N/A	Y				
			A/M L N/A	Y				

EXCLUDED SURFACES: Surfaces listed in these boxes can be made intact only by a licensed deleader.

SIDE	LOCATION	MEASURE: LOOSE PAINT (MORE THAN 288 SQ. IN.)	IC DATE	IC METHOD

SIDE	LOCATION	MEASURE: LOOSE PAINT (MORE THAN 288 SQ. IN.)	IC DATE	IC METHOD

David McDonnell — Inspector (print) | Lic # 3776 | Signature David McDonnell | Date 10/15/14

Risk Assessor (print) | Lic # | Signature | Date

Address of Property: 6 Lewis Rd | Apt # | City Bedford

HALLWAY: Interior # ____ or Common Hallway: Front Rear Floor # ____

SIDE	LOCATION/ SURFACE	LEAD	TYPE OF HAZARD	URG HAZ?	IC DATE	IC METH	DELEAD DATE	DELEAD METH
A B C D	Up Walls	00	A/M L N/A	Y				
A B C D	Low Walls	/	A/M L N/A	Y				
A B C D	Baseboards	02	A/M L N/A	Y				
A B C D	Chair Rail	/	A/M L N/A	Y				
A B C D	Radiator	04	A/M L N/A	Y				
-	Floor	Cov	A/M L N/A	Y				
-	Ceiling	01	A/M L N/A	Y				
A B	Door	01	A/M L N/A	Y				
C D	Door Casing	01	A/M L N/A	Y				
1 2	Door Jamb	02	A/M L N/A	Y				
3 4	Threshold	/	A/M L N/A	Y				
A B	Door	02	A/M L N/A	Y				
C D	Door Casing	02	A/M L N/A	Y				
1 2	Door Jamb	01	A/M L N/A	Y				
3 4	Threshold	/	A/M L N/A	Y				
A B	Door	01	A/M L N/A	Y				
C D	Door Casing	02	A/M L N/A	Y				
1 2	Door Jamb	01	A/M L N/A	Y				
3 4	Threshold	03	A/M L N/A	Y				
A B	Door	01	A/M L N/A	Y				
C D	Door Casing	00	A/M L N/A	Y				
1 2	Door Jamb	00	A/M L N/A	Y				
3 4	Threshold	/	A/M L N/A	Y				
A B	Door	02	A/M L N/A	Y				
C D	Door Casing	01	A/M L N/A	Y				
# 2	Door Jamb	02	A/M L N/A	Y				
	Threshold	/	A/M L N/A	Y				
A	Closet Door	02	A/M L N/A	Y				
B	CI Casing	01	A/M L N/A	Y				
C	Closet Jamb	01	A/M L N/A	Y				
D	Closet Walls	03	A/M L N/A	Y				
	CI Baseboard	02	A/M L N/A	Y				
1	Closet Pole	04	A/M L N/A	Y				
2	Closet Shelf	03	A/M L N/A	Y				
3	CI Supports	04	A/M L N/A	Y				
4	Closet Floor	Cov	A/M L N/A	Y				
	Closet Ceiling	00	A/M L N/A	Y				

SIDE	LOCATION/ SURFACE	LEAD	TYPE OF HAZARD	URG HAZ?	IC DATE	IC METH	DELEAD DATE	DELEAD METH
A	Closet Door	02	A/M L N/A	Y				
B	CI Casing	01	A/M L N/A	Y				
C	Closet Jamb	02	A/M L N/A	Y				
D	Closet Walls	00	A/M L N/A	Y				
	CI Baseboard	01	A/M L N/A	Y				
1	Closet Pole	/	A/M L N/A	Y				
2	Closet Shelf	02	A/M L N/A	Y				
3	CI Supports	01	A/M L N/A	Y				
4	Closet Floor	Cov	A/M L N/A	Y				
	Closet Ceiling	01	A/M L N/A	Y				
A	Window Sill	/	M/I A/M L N/A	Y				
B	Win Apron	/	A/M L N/A	Y				
C	Win Casing	/	A/M L N/A	Y				
D	Header Stop	/	M/I A/M L N/A	Y				
	Int Stops	/	M/I A/M L N/A	Y				
1	Win Int Sash	/	M/I A/M L N/A	Y				
2	Exterior Sill	/	M/I SF L N/A	Y				
3	Part Bead	/	M/I L N/A	Y				
4	Blind Stop	/	M/I SF L N/A	Y				
	Win Ext Sash	/	M/I L N/A	Y				
A	Window Sill	/	M/I A/M L N/A	Y				
B	Win Apron	/	A/M L N/A	Y				
C	Win Casing	/	A/M L N/A	Y				
D	Header Stop	/	M/I A/M L N/A	Y				
	Int Stops	/	M/I A/M L N/A	Y				
1	Win Int Sash	/	M/I A/M L N/A	Y				
2	Exterior Sill	/	M/I SF L N/A	Y				
3	Part Bead	/	M/I L N/A	Y				
4	Blind Stop	/	M/I SF L N/A	Y				
	Win Ext Sash	/	M/I L N/A	Y				
A B C D	Win Above 5'	/	M/I A/M L N/A	Y				
A B C D	Ceiling Molding	/	M/I A/M L N/A	Y				
		/	M/I A/M L N/A	Y				

COMMENTS / STRUCTURAL DEFECTS:

EXCLUDED SURFACES: Surfaces listed in these boxes can be made intact only by a licensed deleader.

SIDE	LOCATION	MEASURE: LOOSE PAINT (MORE THAN 288 SQ. IN.)	IC DATE	IC METHOD

SIDE	LOCATION	MEASURE: LOOSE PAINT (MORE THAN 288 SQ. IN.)	IC DATE	IC METHOD

David McDonnell — Inspector (print) | Lic # 3776 | Signature David McDonnell | Date 10/15/14

Risk Assessor (print) | Lic # | Signature | Date

Address of Property: 6 Lewis Rd | Apt # | City Bedford

CONTINUATION OF ROOM ( )

SIDE	LOCATION/ SURFACE	LEAD	TYPE OF HAZARD	URG HAZ?	IC DATE	IC METH	DELEAD DATE	DELEAD METH
A B C D #3	Door	01	A/M L N/A	Y				
	Door Casing	02	A/M L N/A	Y				
	Door Jamb	02	A/M L N/A	Y				
	Threshold	/	A/M L N/A	Y				
A B C D #4	Door	01	A/M L N/A	Y				
	Door Casing	01	A/M L N/A	Y				
	Door Jamb	0.0	A/M L N/A	Y				
	Threshold	/	A/M L N/A	Y				
A B C D #	Door	.	A/M L N/A	Y				
	Door Casing		A/M L N/A	Y				
	Door Jamb	.	A/M L N/A	Y				
	Threshold	.	A/M L N/A	Y				
A B C D #	Closet Door	.	A/M L N/A	Y				
	Cl Casing	.	A/M L N/A	Y				
	Closet Jamb	.	A/M L N/A	Y				
	Closet Walls	.	A/M L N/A	Y				
	Cl Baseboard	.	A/M L N/A	Y				
	Closet Pole	.	A/M L N/A	Y				
	Closet Shelf	.	A/M L N/A	Y				
	Cl Supports		A/M L N/A	Y				
	Cl Drawers	.	A/M L N/A	Y				
	Cl Dr Frame	.	A/M L N/A	Y				
	Closet Floor	.	A/M L N/A	Y				
	Closet Ceiling	.	A/M L N/A	Y				
A B C D	Shlvs Above 5'	.	A/M L N/A	Y				
A B C D	Cab Above 5'	.	A/M L N/A	Y				
A B C D	Cab Above 5'	.	A/M L N/A	Y				
A B C D #	Up Cab Frame		A/M L N/A	Y				
	Up Cab Door	.	A/M L N/A	Y				
	Up Cab Walls	.	A/M L N/A	Y				
	Up Cab Shlvs	.	A/M L N/A	Y				
	Supports	.	A/M L N/A	Y				
		.						
		.						
		.						

COMMENTS / STRUCTURAL DEFECTS:

SIDE	LOCATION/ SURFACE	LEAD	TYPE OF HAZARD	URG HAZ?	IC DATE	IC METH	DELEAD DATE	DELEAD METH
A B C D #	Low Cab Fram	.	A/M L N/A	Y				
	Low Cab Door	.	A/M L N/A	Y				
	Low Cab Walls	.	A/M L N/A	Y				
	Low Cab Shlvs		A/M L N/A	Y				
	Supports	.	A/M L N/A	Y				
	Drawers	.	A/M L N/A	Y				
A B C D #	Window Sill	.	M/I A/M L N/A	Y				
	Win Apron	.	A/M L N/A	Y				
	Win Casing		A/M L N/A	Y				
	Header Stop	.	M/I A/M L N/A	Y				
	Int Stops	.	M/I A/M L N/A	Y				
	Win Int Sash	.	M/I A/M L N/A	Y				
	Exterior Sill	.	M/I SF L N/A	Y				
	Part Bead	.	M/I L N/A	Y				
	Blind Stop	.	M/I SF L N/A	Y				
	Win Ext Sash	.	M/I L N/A	Y				
A B C D #	Window Sill	.	M/I A/M L N/A	Y				
	Win Apron	.	A/M L N/A	Y				
	Win Casing	.	A/M L N/A	Y				
	Header Stop	.	M/I A/M L N/A	Y				
	Int Stops	.	M/I A/M L N/A	Y				
	Win Int Sash	.	M/I A/M L N/A	Y				
	Exterior Sill	.	M/I SF L N/A	Y				
	Part Bead	.	M/I L N/A	Y				
	Blind Stop	.	M/I SF L N/A	Y				
	Win Ext Sash	.	M/I L N/A	Y				
A B C D	Fireplace	/	A/M L N/A	Y				
	Mantel	.	A/M L N/A	Y				
A B C D	Sidelight (L)	.	A/M L N/A	Y				
	Sidelight (R)	/	A/M L N/A	Y				
A B C D	Win Above 5'	/	A/M L N/A	Y				
A B C D	Win Above 5'	.	A/M L N/A	Y				
		.						
		.						
		.						

COMMENTS / STRUCTURAL DEFECTS:

EXCLUDED SURFACES: Surfaces listed in these boxes can be made intact only by a licensed deleader.

SIDE	LOCATION	MEASURE: LOOSE PAINT (MORE THAN 288 SQ. IN.)	IC DATE	IC METHOD

SIDE	LOCATION	MEASURE: LOOSE PAINT (MORE THAN 288 SQ. IN.)	IC DATE	IC METHOD

David McDonnell 3776 David McDonnell 10/15/14

Inspector (print) Lic # Signature Date

Risk Assessor (print) Lic# Signature Date

Address of Property: 6 Lewis Rd Apt # City Bedford

EXTERIOR A Side

SIDE A	LOCATION/ SURFACE	LEAD	TYPE OF HAZARD	URG HAZ?	IC DATE	IC METH	DELEAD DATE	DELEAD METH
A	Siding	COV	L N/A	Y				
	Corner Boards	COV	L N/A	Y				
	Lower Trim	/	L N/A	Y				
	Upper Trim	COV	L N/A	Y				
	Win Above 5'	/	L N/A	Y				
	Porch Above 5'	/	L N/A	Y				
A 1 2 3 4	Storm Door	04	A/M L N/A	Y				
	Door	03	A/M L N/A	Y				
	Door Casing	COV	A/M L N/A	Y				
	Door Jamb	02	A/M L N/A	Y				
	Threshold	NC	A/M L N/A	Y				
	Kickplate	02	A/M L N/A	Y				
A 1 2 3 4	Storm Door	/	A/M L N/A	Y				
	Door	/	A/M L N/A	Y				
	Door Casing	/	A/M L N/A	Y				
	Door Jamb	/	A/M L N/A	Y				
	Threshold	/	A/M L N/A	Y				
	Kickplate	/	A/M L N/A	Y				
A 1 2 3 4	Door	/	A/M L N/A	Y				
	Door Casing	/	A/M L N/A	Y				
	Door Jamb	/	A/M L N/A	Y				
	Threshold	/	A/M L N/A	Y				
A #	Window Sill	cov	A/M L N/A	Y				
	Win Casing	cov	A/M L N/A	Y				
	Window Sash	VR	A/M L N/A	Y				
A #	Window Sill	COV	A/M L N/A	Y				
	Win Casing	COV	A/M L N/A	Y				
	Window Sash	VR	A/M L N/A	Y				
A #	Window Sill	/	A/M L N/A	Y				
	Win Casing	/	A/M L N/A	Y				
	Window Sash	/	A/M L N/A	Y				
B	Lamp Post	/	L N/A	Y				

COMMENTS / STRUCTURAL DEFECTS:

SIDE A	LOCATION/ SURFACE	LEAD	TYPE OF HAZARD	URG HAZ?	IC DATE	IC METH	DELEAD DATE	DELEAD METH
A #	Window Sill	/	A/M L N/A	Y				
	Win Casing	/	A/M L N/A	Y				
	Window Sash	/	A/M L N/A	Y				
A #	Cellar Win Sill	/	A/M L N/A	Y				
	Cel Win Sash	/	A/M L N/A	Y				
	Cel Win Frame	/	A/M L N/A	Y				
	Screen Frame	/	A/M L N/A	Y				
A #	Cellar Win Sill	/	A/M L N/A	Y				
	Cel Win Sash	/	A/M L N/A	Y				
	Cel Win Frame	/	A/M L N/A	Y				
	Screen Frame	/	A/M L N/A	Y				
A #	Cellar Win Sill	/	A/M L N/A	Y				
	Cel Win Sash	/	A/M L N/A	Y				
	Cel Win Frame	/	A/M L N/A	Y				
	Screen Frame	/	A/M L N/A	Y				
A #	Cellar Win Sill	/	A/M L N/A	Y				
	Cel Win Sash	/	A/M L N/A	Y				
	Cel Win Frame	/	A/M L N/A	Y				
	Screen Frame	/	A/M L N/A	Y				
A	Foundation	03	L N/A	Y				
	Bulkhead	/	A/M L N/A	Y				
	Fences	/	A/M L N/A	Y				
	Shutters	/	A/M L N/A	Y				
A	Newel post	/	A/M L N/A	Y				
	Railing Cap	/	A/M L N/A	Y				
	Handrail	/	A/M L N/A	Y				
	Balusters	/	A/M L N/A	Y				
	Lower Rail	/	A/M L N/A	Y				
	Treads	/	A/M L N/A	Y				
	Risers	/	A/M L N/A	Y				
	Stringer	/	A/M L N/A	Y				
	Lattice	/	A/M L N/A	Y				
A	Drain Pipes	MET	L N/A	Y				
	Elec Conduit	/	L N/A	Y				
	Oil Fill Pipe	/	L N/A	Y				
	Overhang Trim	/	A/M L N/A	Y				

Excluded Surfaces: Surfaces listed in this box can be made intact only by a licensed deleader

SIDE A	LOCATION	MEASURE: LOOSE PAINT (MORE THAN 1440 SQ. IN.)	IC DATE	IC METH
A				
A				
A				
A				

Soil Test Results

(Must be less than 400 ppm for play area / 1200 ppm for bare soil)

LOCATION	AREA MEASUREMENT (Square Feet)	RESULT (PPM)	REMED DATE	REMED METH
Play Area				
Bare Soil				
Comments:				

David McDonnell — Inspector (print)
3776 — Lic #
David McDonnell — Signature
10/15/14 — Date

Risk Assessor (print) — Lic# — Signature — Date

Address of Property: 6 Lewis Rd — Apt # — City Bedford

EXTERIOR B Side

SIDE B	LOCATION/ SURFACE	LEAD	TYPE OF HAZARD	URG HAZ?	IC DATE	IC METH	DELEAD DATE	DELEAD METH
B	Siding	COV	L N/A	Y				
	Corner Boards	COV	L N/A	Y				
	Lower Trim	/	L N/A	Y				
	Upper Trim	COV	L N/A	Y				
	Win Above 5'	/	L N/A	Y				
	Porch Above 5'	/	L N/A	Y				
B 1 2 3 4	Storm Door	04	A/M L N/A	Y				
	Door	02	A/M L N/A	Y				
	Door Casing	03	A/M L N/A	Y				
	Door Jamb	02	A/M L N/A	Y				
	Threshold	NC	A/M L N/A	Y				
	Kickplate	02	A/M L N/A	Y				
B 1 2 3 4	Storm Door	/	A/M L N/A	Y				
	Door	02	A/M L N/A	Y				
	Door Casing	03	A/M L N/A	Y				
	Door Jamb	02	A/M L N/A	Y				
	Threshold	NC	A/M L N/A	Y				
	Kickplate	02	A/M L N/A	Y				
B 1 2 3 4	Door	/	A/M L N/A	Y				
	Door Casing	/	A/M L N/A	Y				
	Door Jamb	/	A/M L N/A	Y				
	Threshold	/	A/M L N/A	Y				
B #	Window Sill	COV	A/M L N/A	Y				
	Win Casing	COV	A/M L N/A	Y				
	Window Sash	VR	A/M L N/A	Y				
B #	Window Sill	COV	A/M L N/A	Y				
	Win Casing	COV	A/M L N/A	Y				
	Window Sash	VR	A/M L N/A	Y				
B #	Window Sill	COV	A/M L N/A	Y				
	Win Casing	COV	A/M L N/A	Y				
	Window Sash	VR	A/M L N/A	Y				
B	Lamp Post	/	L N/A	Y				

COMMENTS / STRUCTURAL DEFECTS:

SIDE B	LOCATION/ SURFACE	LEAD	TYPE OF HAZARD	URG HAZ?	IC DATE	IC METH	DELEAD DATE	DELEAD METH
B #	Window Sill	/	A/M L N/A	Y				
	Win Casing	/	A/M L N/A	Y				
	Window Sash	/	A/M L N/A	Y				
B #	Cellar Win Sill	/	A/M L N/A	Y				
	Cel Win Sash	/	A/M L N/A	Y				
	Cel Win Frame	/	A/M L N/A	Y				
	Screen Frame	/	A/M L N/A	Y				
B #	Cellar Win Sill	/	A/M L N/A	Y				
	Cel Win Sash	/	A/M L N/A	Y				
	Cel Win Frame	/	A/M L N/A	Y				
	Screen Frame	/	A/M L N/A	Y				
B #	Cellar Win Sill	/	A/M L N/A	Y				
	Cel Win Sash	/	A/M L N/A	Y				
	Cel Win Frame	/	A/M L N/A	Y				
	Screen Frame	/	A/M L N/A	Y				
B #	Cellar Win Sill	/	A/M L N/A	Y				
	Cel Win Sash	/	A/M L N/A	Y				
	Cel Win Frame	/	A/M L N/A	Y				
	Screen Frame	/	A/M L N/A	Y				
B #	Cellar Win Sill	/	A/M L N/A	Y				
	Cel Win Sash	/	A/M L N/A	Y				
	Cel Win Frame	/	A/M L N/A	Y				
	Screen Frame	/	A/M L N/A	Y				
B	Foundation	GL	L N/A	Y				
	Bulkhead	/	A/M L N/A	Y				
	Fences	/	A/M L N/A	Y				
	Shutters	/	A/M L N/A	Y				
B	Newel post	/	A/M L N/A	Y				
	Railing Cap	/	A/M L N/A	Y				
	Handrail	/	A/M L N/A	Y				
	Balusters	/	A/M L N/A	Y				
	Lower Rail	/	A/M L N/A	Y				
	Treads	/	A/M L N/A	Y				
	Risers	/	A/M L N/A	Y				
	Stringer	/	A/M L N/A	Y				
	Lattice	/	A/M L N/A	Y				
B	Drain Pipes	/	L N/A	Y				
	Elec Conduit	/	L N/A	Y				
	Oil Fill Pipe	/	L N/A	Y				
	Overhang Trim	/	A/M L N/A	Y				

Excluded Surfaces: Surfaces listed in this box can be made intact only by a licensed deleader

SIDE B	LOCATION	MEASURE: LOOSE PAINT (MORE THAN 1440 SQ. IN.)	IC DATE	IC METH
B				
B				
B				
B				

Soil Test Results
(Must be less than 400 ppm for play area / 1200 ppm for bare soil)

LOCATION	AREA MEASUREMENT (Square Feet)	RESULT (PPM)	REMED DATE	REMED METH
Play Area				
Bare Soil				

Comments:

David McDonnell — Inspector (print)
3776 — Lic #
David McDonnell — Signature
10/15/14 — Date

Risk Assessor (print) — Lic# — Signature — Date

Address of Property: 6 Lewis Rd — Apt # — City Bedford

EXTERIOR C Side

SIDE C	LOCATION/ SURFACE	LEAD	TYPE OF HAZARD	URG HAZ?	IC DATE	IC METH	DELEAD DATE	DELEAD METH
C	Siding	COV	L N/A	Y				
	Corner Boards	COV	L N/A	Y				
	Lower Trim	/	L N/A	Y				
	Upper Trim	COV	L N/A	Y				
	Win Above 5'	/	L N/A	Y				
	Porch Above 5'	/	L N/A	Y				
C 1 2 3 4	Storm Door	.	A/M L N/A	Y				
	Door	.	A/M L N/A	Y				
	Door Casing	.	A/M L N/A	Y				
	Door Jamb	.	A/M L N/A	Y				
	Threshold	.	A/M L N/A	Y				
	Kickplate	.	A/M L N/A	Y				
C 1 2 3 4	Storm Door	.	A/M L N/A	Y				
	Door	.	A/M L N/A	Y				
	Door Casing	.	A/M L N/A	Y				
	Door Jamb	.	A/M L N/A	Y				
	Threshold	.	A/M L N/A	Y				
	Kickplate	.	A/M L N/A	Y				
C 1 2 3 4	Door	.	A/M L N/A	Y				
	Door Casing	.	A/M L N/A	Y				
	Door Jamb	.	A/M L N/A	Y				
	Threshold	.	A/M L N/A	Y				
C #	Window Sill	COV	A/M L N/A	Y				
	Win Casing	COV	A/M L N/A	Y				
	Window Sash	VR	A/M L N/A	Y				
C #	Window Sill	COV	A/M L N/A	Y				
	Win Casing	COV	A/M L N/A	Y				
	Window Sash	VR	A/M L N/A	Y				
C #	Window Sill	COV	A/M L N/A	Y				
	Win Casing	COV	A/M L N/A	Y				
	Window Sash	VR	A/M L N/A	Y				
C	Lamp Post	/	L N/A	Y				

COMMENTS / STRUCTURAL DEFECTS:

SIDE C	LOCATION/ SURFACE	LEAD	TYPE OF HAZARD	URG HAZ?	IC DATE	IC METH	DELEAD DATE	DELEAD METH
C #	Window Sill	.	A/M L N/A	Y				
	Win Casing	/	A/M L N/A	Y				
	Window Sash	.	A/M L N/A	Y				
C #	Cellar Win Sill	.	A/M L N/A	Y				
	Cel Win Sash	/	A/M L N/A	Y				
	Cel Win Frame	.	A/M L N/A	Y				
	Screen Frame	.	A/M L N/A	Y				
C #	Cellar Win Sill	.	A/M L N/A	Y				
	Cel Win Sash	/	A/M L N/A	Y				
	Cel Win Frame	.	A/M L N/A	Y				
	Screen Frame	.	A/M L N/A	Y				
C #	Cellar Win Sill	.	A/M L N/A	Y				
	Cel Win Sash	/	A/M L N/A	Y				
	Cel Win Frame	.	A/M L N/A	Y				
	Screen Frame	.	A/M L N/A	Y				
C #	Cellar Win Sill	.	A/M L N/A	Y				
	Cel Win Sash	/	A/M L N/A	Y				
	Cel Win Frame	.	A/M L N/A	Y				
	Screen Frame	.	A/M L N/A	Y				
C	Foundation	82	L N/A	Y				
	Bulkhead	.	A/M L N/A	Y				
	Fences	/	A/M L N/A	Y				
	Shutters	.	A/M L N/A	Y				
C	Newel post	.	A/M L N/A	Y				
	Railing Cap	.	A/M L N/A	Y				
	Handrail	.	A/M L N/A	Y				
	Balusters	.	A/M L N/A	Y				
	Lower Rail	.	A/M L N/A	Y				
	Treads	/	A/M L N/A	Y				
	Risers	.	A/M L N/A	Y				
	Stringer	.	A/M L N/A	Y				
	Lattice	.	A/M L N/A	Y				
C	Drain Pipes	MET	L N/A	Y				
	Elec Conduit	.	L N/A	Y				
	Oil Fill Pipe	.	L N/A	Y				
	Overhang Trim	.	A/M L N/A	Y				

Excluded Surfaces: Surfaces listed in this box can be made intact only by a licensed deleader

SIDE C	LOCATION	MEASURE: LOOSE PAINT (MORE THAN 1440 SQ. IN.)	IC DATE	IC METH
C				
C				
C				
C				

Soil Test Results
(Must be less than 400 ppm for play area / 1200 ppm for bare soil)

LOCATION	AREA MEASUREMENT (Square Feet)	RESULT (PPM)	REMED DATE	REMED METH
Play Area				
Bare Soil				

Comments:

David McDonnell — 3776 — David McDonnell — 10/15/14

Inspector (print) — Lic # — Signature — Date

Risk Assessor (print) — Lic# — Signature — Date

Address of Property: 6 Lewis Rd — Apt # — City Bedford

EXTERIOR D Side

SIDE D	LOCATION/ SURFACE	LEAD	TYPE OF HAZARD	URG HAZ?	IC DATE	IC METH	DELEAD DATE	DELEAD METH
D	Siding	COV	L N/A	Y				
	Corner Boards	COV	L N/A	Y				
	Lower Trim	.	L N/A	Y				
	Upper Trim	COV	L N/A	Y				
	Win Above 5'	.	L N/A	Y				
	Porch Above 5'	.	L N/A	Y				
D 1 2 3 4	Storm Door	.	A/M L N/A	Y				
	Door	.	A/M L N/A	Y				
	Door Casing	.	A/M L N/A	Y				
	Door Jamb	.	A/M L N/A	Y				
	Threshold	.	A/M L N/A	Y				
	Kickplate	.	A/M L N/A	Y				
D 1 2 3 4	Storm Door	.	A/M L N/A	Y				
	Door	.	A/M L N/A	Y				
	Door Casing	.	A/M L N/A	Y				
	Door Jamb	.	A/M L N/A	Y				
	Threshold	.	A/M L N/A	Y				
	Kickplate	.	A/M L N/A	Y				
D 1 2 3 4	Door	.	A/M L N/A	Y				
	Door Casing	.	A/M L N/A	Y				
	Door Jamb	.	A/M L N/A	Y				
	Threshold	.	A/M L N/A	Y				
D #	Window Sill	COV	A/M L N/A	Y				
	Win Casing	COV	A/M L N/A	Y				
	Window Sash	VR	A/M L N/A	Y				
D #	Window Sill	COV	A/M L N/A	Y				
	Win Casing	COV	A/M L N/A	Y				
	Window Sash	VR	A/M L N/A	Y				
D #	Window Sill	.	A/M L N/A	Y				
	Win Casing	.	A/M L N/A	Y				
	Window Sash	.	A/M L N/A	Y				
D	Lamp Post	.	L N/A	Y				

COMMENTS / STRUCTURAL DEFECTS:

SIDE D	LOCATION/ SURFACE	LEAD	TYPE OF HAZARD	URG HAZ?	IC DATE	IC METH	DELEAD DATE	DELEAD METH
D #	Window Sill	.	A/M L N/A	Y				
	Win Casing	.	A/M L N/A	Y				
	Window Sash	.	A/M L N/A	Y				
D #	Cellar Win Sill	.	A/M L N/A	Y				
	Cel Win Sash	.	A/M L N/A	Y				
	Cel Win Frame	.	A/M L N/A	Y				
	Screen Frame	.	A/M L N/A	Y				
D #	Cellar Win Sill	.	A/M L N/A	Y				
	Cel Win Sash	.	A/M L N/A	Y				
	Cel Win Frame	.	A/M L N/A	Y				
	Screen Frame	.	A/M L N/A	Y				
D #	Cellar Win Sill	.	A/M L N/A	Y				
	Cel Win Sash	.	A/M L N/A	Y				
	Cel Win Frame	.	A/M L N/A	Y				
	Screen Frame	.	A/M L N/A	Y				
D #	Cellar Win Sill	.	A/M L N/A	Y				
	Cel Win Sash	.	A/M L N/A	Y				
	Cel Win Frame	.	A/M L N/A	Y				
	Screen Frame	.	A/M L N/A	Y				
D	Foundation	03	L N/A	Y				
	Bulkhead	.	A/M L N/A	Y				
	Fences	.	A/M L N/A	Y				
	Shutters	.	A/M L N/A	Y				
D	Newel post	.	A/M L N/A	Y				
	Railing Cap	.	A/M L N/A	Y				
	Handrail	.	A/M L N/A	Y				
	Balusters	.	A/M L N/A	Y				
	Lower Rail	.	A/M L N/A	Y				
	Treads	.	A/M L N/A	Y				
	Risers	.	A/M L N/A	Y				
	Stringer	.	A/M L N/A	Y				
	Lattice	.	A/M L N/A	Y				
D	Drain Pipes	.	L N/A	Y				
	Elec Conduit	03	L N/A	Y				
	Oil Fill Pipe	.	L N/A	Y				
	Overhang Trim	.	A/M L N/A	Y				

Excluded Surfaces: Surfaces listed in this box can be made intact only by a licensed deleader

SIDE D	LOCATION	MEASURE: LOOSE PAINT (MORE THAN 1440 SQ. IN.)	IC DATE	IC METH
D				
D				
D				
D				

Soil Test Results

(Must be less than 400 ppm for play area / 1200 ppm for bare soil)

LOCATION	AREA MEASUREMENT (Square Feet)	RESULT (PPM)	REMED DATE	REMED METH
Play Area				
Bare Soil				

Comments:

David McDonnell — 3776 — David McDonnell — 10/15/14

Inspector (print) — Lic # — Signature — Date

Risk Assessor (print) — Lic# — Signature — Date

Address of Property: 6 Lewis Rd — Apt # — City Bedford

Shed 1

SIDE A	LOCATION/ SURFACE	LEAD	TYPE OF HAZARD	URG HAZ?	IC DATE	IC METH	DELEAD DATE	DELEAD METH
A	Siding	COV	L N/A	Y				
	Corner Boards	COV	L N/A	Y				
	Lower Trim	.	L N/A	Y				
	Upper Trim	COV	L N/A	Y				
A	Door	0.2	A/M L N/A	Y				
	Door Casing	0.1	A/M L N/A	Y				
	Door Jamb	0.2	A/M L N/A	Y				
	Threshold	NC	A/M L N/A	Y				
A	Window Sill	.	A/M L N/A	Y				
	Win Casing		A/M L N/A	Y				
	Win Sash	.	A/M L N/A	Y				
A	Foundation	0.3	L N/A	Y				

COMMENTS / STRUCTURAL DEFECTS:

SIDE C	LOCATION/ SURFACE	LEAD	TYPE OF HAZARD	URG HAZ?	IC DATE	IC METH	DELEAD DATE	DELEAD METH
C	Siding	COV	L N/A	Y				
	Corner Boards	COV	L N/A	Y				
	Lower Trim		L N/A	Y				
	Upper Trim	COV	L N/A	Y				
C	Door	.	A/M L N/A	Y				
	Door Casing	.	A/M L N/A	Y				
	Door Jamb		A/M L N/A	Y				
	Threshold	.	A/M L N/A	Y				
C	Window Sill	.	A/M L N/A	Y				
	Win Casing		A/M L N/A	Y				
	Win Sash	.	A/M L N/A	Y				
C	Foundation	0.3	L N/A	Y				

COMMENTS / STRUCTURAL DEFECTS:

EXCLUDED SURFACES: Surfaces listed in these boxes can be made intact only by a licensed deleader.

SIDE A	LOCATION	MEASURE: LOOSE PAINT (MORE THAN 1440 SQ. IN.)	IC DATE	IC METHOD
A				
A				
A				

SIDE C	LOCATION	MEASURE: LOOSE PAINT (MORE THAN 1440 SQ. IN.)	IC DATE	IC METHOD
C				
C				
C				

SIDE B	LOCATION/ SURFACE	LEAD	TYPE OF HAZARD	URG HAZ?	IC DATE	IC METH	DELEAD DATE	DELEAD METH
B	Siding	COV	L N/A	Y				
	Corner Boards	COV	L N/A	Y				
	Lower Trim		L N/A	Y				
	Upper Trim	COV	L N/A	Y				
B	Door	.	A/M L N/A	Y				
	Door Casing	.	A/M L N/A	Y				
	Door Jamb	.	A/M L N/A	Y				
	Threshold	.	A/M L N/A	Y				
B	Window Sill	.	A/M L N/A	Y				
	Win Casing	.	A/M L N/A	Y				
	Win Sash		A/M L N/A	Y				
B	Foundation	0.2	L N/A	Y				

COMMENTS / STRUCTURAL DEFECTS:

SIDE D	LOCATION/ SURFACE	LEAD	TYPE OF HAZARD	URG HAZ?	IC DATE	IC METH	DELEAD DATE	DELEAD METH
D	Siding	COV	L N/A	Y				
	Corner Boards	COV	L N/A	Y				
	Lower Trim	.	L N/A	Y				
	Upper Trim	COV	L N/A	Y				
D	Door	.	A/M L N/A	Y				
	Door Casing	.	A/M L N/A	Y				
	Door Jamb	.	A/M L N/A	Y				
	Threshold	.	A/M L N/A	Y				
D	Window Sill		A/M L N/A	Y				
	Win Casing	.	A/M L N/A	Y				
	Win Sash	.	A/M L N/A	Y				
D	Foundation	0.4	L N/A	Y				

COMMENTS / STRUCTURAL DEFECTS:

EXCLUDED SURFACES: Surfaces listed in these boxes can be made intact only by a licensed deleader.

SIDE B	LOCATION	MEASURE: LOOSE PAINT (MORE THAN 1440 SQ. IN.)	IC DATE	IC METHOD
B				
B				
B				

SIDE D	LOCATION	MEASURE: LOOSE PAINT (MORE THAN 1440 SQ. IN.)	IC DATE	IC METHOD
D				
D				
D				

David McDonnell — 3776 — David McDonnell — 10/15/14

Inspector (print) — Lic # — Signature — Date

Risk Assessor (print) — Lic # — Signature — Date

Address of Property: 6 Lewis Rd — Apt # — City Bedford

Shed 2

SIDE	LOCATION/ SURFACE	LEAD	TYPE OF HAZARD	URG HAZ?	IC DATE	IC METH	DELEAD DATE	DELEAD METH
A B	Siding	02	L N/A	Y				
C D	Corner Boards	01	L N/A	Y				
-	Upper Trim	02	L N/A	Y				
-	Ceiling	/	L N/A	Y				
-	Joists	/	L N/A	Y				
A	Door	03	A/M L N/A	Y				
B	Storm Door	/	A/M L N/A	Y				
C	Door Casing	02	A/M L N/A	Y				
D	Door Jamb	02	A/M L N/A	Y				
1 2	Threshold	/	A/M L N/A	Y				
3 4	Kickplate	/	A/M L N/A	Y				
A	Door	.	A/M L N/A	Y				
B	Storm Door	.	A/M L N/A	Y				
C	Door Casing	.	A/M L N/A	Y				
D	Door Jamb	.	A/M L N/A	Y				
1 2	Threshold	.	A/M L N/A	Y				
3 4	Kickplate	.	A/M L N/A	Y				
A B	Window Sill	.	A/M L N/A	Y				
C D	Win Casing	.	A/M L N/A	Y				
1 2	Window Sash	.	A/M L N/A	Y				
3 4	Mullions	.	A/M L N/A	Y				
A B	Window Sill	.	A/M L N/A	Y				
C D	Win Casing	.	A/M L N/A	Y				
1 2	Window Sash	.	A/M L N/A	Y				
3 4	Mullions	.	A/M L N/A	Y				
A B	Window Sill	.	A/M L N/A	Y				
C D	Win Casing	.	A/M L N/A	Y				
1 2	Window Sash	.	A/M L N/A	Y				
3 4	Mullions	.	A/M L N/A	Y				
A B	Window Sill	.	A/M L N/A	Y				
C D	Win Casing	.	A/M L N/A	Y				
1 2	Window Sash	.	A/M L N/A	Y				
3 4	Mullions	.	A/M L N/A	Y				

COMMENTS / STRUCTURAL DEFECTS:

SIDE	LOCATION/ SURFACE	LEAD	TYPE OF HAZARD	URG HAZ?	IC DATE	IC METH	DELEAD DATE	DELEAD METH
	Support Clmns	/	A/M L N/A	Y				
	Newel post	/	A/M L N/A	Y				
	Railing Cap	.	A/M L N/A	Y				
	Handrail	.	A/M L N/A	Y				
	Balusters	.	A/M L N/A	Y				
	Lower Rail	/	A/M L N/A	Y				
	Treads	/	A/M L N/A	Y				
	Risers	/	A/M L N/A	Y				
	Stringer	/	A/M L N/A	Y				
	Lower Walls	.	A/M L N/A	Y				
	Lattice	.	A/M L N/A	Y				
	Lower Trim	.	A/M L N/A	Y				
	Floor	.	A/M L N/A	Y				
		.	A/M L N/A	Y				
		.	A/M L N/A	Y				
		.	A/M L N/A	Y				
		.	A/M L N/A	Y				
		.	A/M L N/A	Y				
		.	A/M L N/A	Y				
		.	A/M L N/A	Y				
		.	A/M L N/A	Y				
		.	A/M L N/A	Y				
		.	A/M L N/A	Y				
		.	A/M L N/A	Y				
		.	A/M L N/A	Y				
		.	A/M L N/A	Y				
		.	A/M L N/A	Y				
		.	A/M L N/A	Y				
		.	A/M L N/A	Y				
		.	A/M L N/A	Y				
		.	A/M L N/A	Y				
		.	A/M L N/A	Y				
		.	A/M L N/A	Y				
		.	A/M L N/A	Y				

COMMENTS / STRUCTURAL DEFECTS:

EXCLUDED SURFACES: Surfaces listed in these boxes can be made intact only by a licensed deleader.

SIDE	LOCATION	MEASURE: LOOSE PAINT (MORE THAN 1440 SQ. IN.)	IC DATE	IC METHOD

SIDE	LOCATION	MEASURE: LOOSE PAINT (MORE THAN 288 SQ. IN.)	IC DATE	IC METHOD

LETTER TO OWNER

Dear Owner:

The purpose of the lead inspection/risk assessment was to determine the existence of lead-based paint and lead-based paint hazards at the subject property including type, severity, and location(s). This report can help Owners develop a plan for eliminating any lead-based paint hazards that were found and aid in establishing an ongoing lead-based paint maintenance and re-evaluation program, if needed.

The lead inspection/risk assessment of the property and structures was conducted using an x-ray fluorescence (XRF) analyzer. Lead-based paint is considered positive or dangerous at 1.0 m/cm2 when tested with an XRF analyzer. Testing for lead-based paint was comprehensive, room-by-room / surface-by-surface, including the exterior. Surfaces tested included window sills, window trim, walls, baseboards, doors, casings, jambs, closet components, floors, ceilings, cabinets and other building related surfaces.

The following report details the results of the investigation.

(1) Heath Effects of Lead Poisoning
(2) Narrative Summary provides the outcome of the inspection process.
(3) Lead-Based Paint Hazard Table: Surfaces with 1.0 m/cm2 or greater that are in deteriorated condition and/or are considered accessible/mouthable.
(4) Lead-Based Paint Table: Surfaces with 1.0 m/cm2 or greater.
(5) XRF Summary Table: Details XRF results
(6) Complete Lead Inspection/Risk Assessment Reports

A copy of this report must be provided to each new lessee (tenant) or purchaser of this property under Federal law (24 CFR part 35 and 40 CFR part 745) before they become obligated under a lease or sales contract. The complete report must also be provided to purchasers and made available to tenants. Landlords (lessors) and sellers are also required to distribute an educational pamphlet approved by the U.S. Environmental Protection Agency (EPA), entitled "Protect Your Family from Lead in Your Home", and include standard warning language in their leases or sales contracts to ensure that parents have the information they need to protect their children from lead-based paint hazards. For more information regarding your obligations under federal lead-based paint regulations, contact 800-424-LEAD (5323).

Sincerely,

Anthony Jakaitis, M 2929/R2929
Master Lead Paint Inspections
617-529-1578

(1) Health Effects of Lead Exposure

Lead is a soft metal, naturally occurring in the Earth's crust. It has been determined, however, that lead has no useful purpose in the human body, and acts as a toxin. It takes the place of essential minerals such as calcium, potassium, and iron, which are vital to the construction and repair of bones, organs and blood. Lead exposures are a major health concern, especially in young children under the age of six.

Children, due to their smaller body mass and higher metabolism, are affected by lead exposures much more severely than adults. They ingest lead through daily hand-to-mouth activities and may develop severe attention deficit disorders, irreversible brain injury, learning disabilities and aggressive behaviors. The symptoms of lead poisoning often mimic other afflictions such as flu, colic or general malaise. It is important to have young children's blood tested for lead burden.

Sources of Lead Poisoning

Since lead is ingested by routine daily activities such as eating, playing and working, it is important to understand the sources of lead exposures. The most common places to find lead in a household setting are the interior and exterior paint, and contaminated dust or soil. Lead-based paint is most hazardous when it is chipping, peeling, cracking, or chalking; or applied to friction surfaces of components such as doors, windows, and floors. The abrasive action of painted surfaces rubbing together causes lead-containing paints to be ground into a fine dust. Lead dust can also be created from decaying vinyl mini blinds. Lead dust then settles on furniture, play area floors, and children's toys, where children are exposed during regular activities.

Several other sources of lead in the home include lead dust brought into the home from occupational exposures, water pipes, fixtures and soldered joints; decorative china, "leaded" crystal, fishing lures and sinkers, firearms ammunition, wine bottles and cosmetics. Some hobbies may also contribute to lead contamination within the home. Exposures to all sources of lead should be minimized or eliminated.

Methods to Reduce Exposure the Lead Hazards

The simplest and often most effective way to reduce lead exposures is through regular washing of hands, toys, and horizontal surfaces in the home with a liquid hand soap or dish soap and water. It is highly recommended that disposable cleaning materials be used to wash surfaces, so as not to re-contaminate them with a used mop or cloth.

Other ways of reducing lead hazards within the home include taking shoes off before entering living areas, letting water run prior to drinking or cooking, covering exposed soil with plant materials, and vacuuming with a High Efficiency Particulate Air (HEPA) filtered vacuum.

(2) Narrative Summary

This summary is to confirm that Master Lead Paint Inspections, inspected your property located at **1 thru 6 Michelson Lane**, and relevant common areas, in the city or town of **Bedford, MA 01730**, for dangerous levels of lead/lead-based paint and determined that there were no violations/hazards. The inspection was conducted on **October 15, 2014.**

1 Michelson Lane, Bedford, MA 01730: No Lead Hazards Found
2 Michelson Lane, Bedford, MA 01730: No Lead Hazards Found
3 Michelson Lane, Bedford, MA 01730: No Lead Hazards Found
4 Michelson Lane, Bedford, MA 01730: No Lead Hazards Found
5 Michelson Lane, Bedford, MA 01730: No Lead Hazards Found
6 Michelson Lane, Bedford, MA 01730: No Lead Hazards Found

(3) Lead-Based Paint Hazards and Available Control Options

The following items describe the existing lead-based paint hazards identified at **1-6 Michelson, Bedford, MA 01730**. They are listed in priority order i.e. what hazards should be addressed first. Each hazard also has corresponding options for corrective actions known as ***abatement*** (long term) and ***interim control*** (shorter term) solutions. The owner or owner's representative must select the most appropriate and affordable solution to address each of the identified hazards. Please note that these hazards may become more severe over time and additional hazards may be created with changing conditions at this property.

LOCATION	COMPONENT	LEVEL OF SEVERITY	ABATEMENT OPTIONS	INTERIM CONTROL OPTIONS
None	None	NA	NA	NA

NOTE – All contractors performing ***abatement activities*** are required to be licensed by the State Massachusetts.

Level of Severity: 1 – most sever 2 – very severe 3 – somewhat severe

(4) Positive XRF Readings

This table identifies all of the painted surfaces that tested positive for lead-based paint (1.0 m/cm2 or greater). The paint condition at the time of testing was determined to intact. Deteriorated paint conditions represent a lead-based paint hazard. Lead-based paint determined to be intact at the time of testing may become a hazard in the future and therefore require routine monitoring. Use lead safe work practices every time a lead-based painted surface is disturbed.

1 Michelson Lane, Bedford, MA 01730: No Lead-Based Paint Found
2 Michelson Lane, Bedford, MA 01730: No Lead-Based Paint Found
3 Michelson Lane, Bedford, MA 01730: No Lead-Based Paint Found
4 Michelson Lane, Bedford, MA 01730: No Lead-Based Paint Found
5 Michelson Lane, Bedford, MA 01730: No Lead-Based Paint Found
6 Michelson Lane, Bedford, MA 01730: No Lead-Based Paint Found

XRF Readings 1.0 m/cm2 or greater
(Model RMD LPA-1 Serial #1462)

1 thru 6 Michelson Lane
Bedford, MA 01730

Date of testing 10/15/14

Property Address	Room	Side	Component	Condition	Substrate	Lead
None	NA	NA	NA	NA	NA	NA

(5) XRF Analysis & Floor Plan

The instrument used for this Risk Assessment was an X-ray fluorescence unit (XRF) manufactured by (Name of Manufacturer) serial number RMD LPA-1 1462 .

Floor Diagram

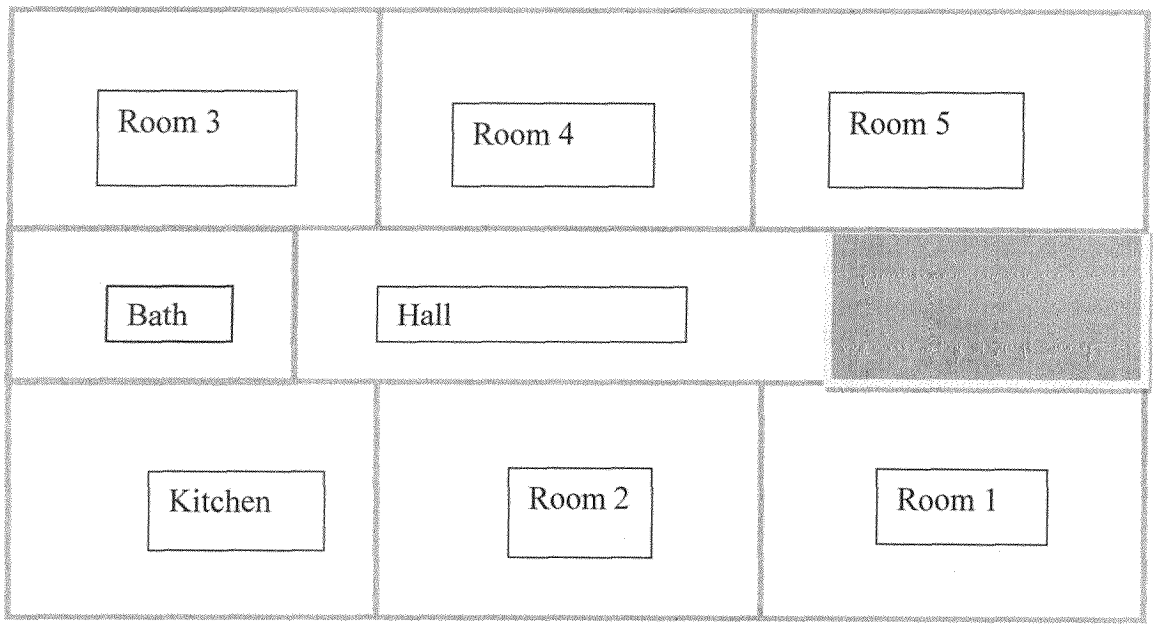

1 thru 6 Michelson Lane
Bedford, MA 01730

XRF Readings

(Model LPA-1 Serial #1462

Lead Inspection / Risk Assessment Report

Anthony Jakaitis
Master Lead Paint Inspector
PO BOX 400, South Weymouth, MA 02190
(781) 331-1565

St.#	Street Name	Street Type	Unit
1	Michelson	Ln	

City: Bedford
Zip Code: 01730

Number of Rooms in Unit: 7

Property Type:
- [x] Single Family
- [ ] Multi Family # of Units
- [ ] Condominium # of Units
- [ ] Day Care [ ] Other

Owners Name: United States General Service Administrator
Owner Address: 1800 F Street N W, Washington, DC 20405
Contact Information: Tetra Tech: J. Kehs, 45610 Woodland Rd, Sterling, VA 2016
Client Name (if different from owner):
Client Address:

Key	Legend Column
COV	Covered
VB	Vinyl Baseboard
MET	Metal
VR	Vinyl Rep. Window
MR	Metal Rep. Window
NA	Not Accessible
NC	No Coating
Tile	Tile (testing suggested)
DC	Dropped Ceiling

Key	Treatment Method	Key	Treatment Method
CAP	Capped	SCR	Scraped
COV	Covered	DIP	Dipped
ENC	Encapsulated	REM	Removed
MI	Made Intact	REP	Replaced
PRE	Prepared for Enc.	REV	Reversed
VR/MR	Vinyl/Metal Rep Window	INT	Intact
SFR	Storm Frame Removed		
[/]	Component Does Not Exist		

Laundry in Basement? [ ] Yes [x] No
Finished Space in Basement [ ] Yes [x] No

Testing Method Used

Na_2S Expiration Date:
X-Ray Fluorescence
Model: RMD Serial # 1462

Comments / Notes:

Floor# 1 (level within building of unit being inspected)

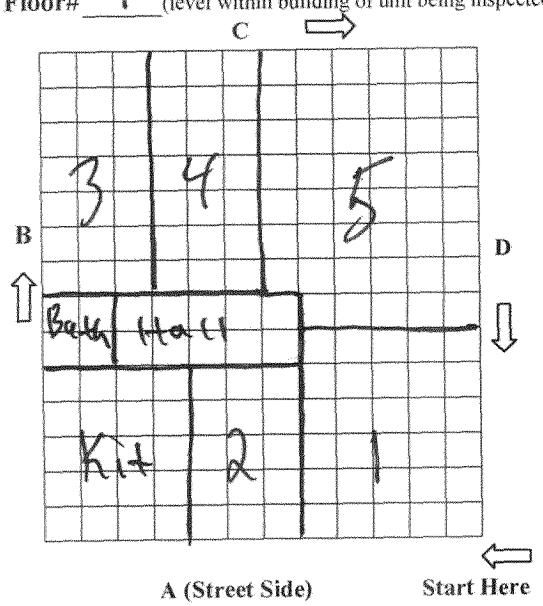

Floor#

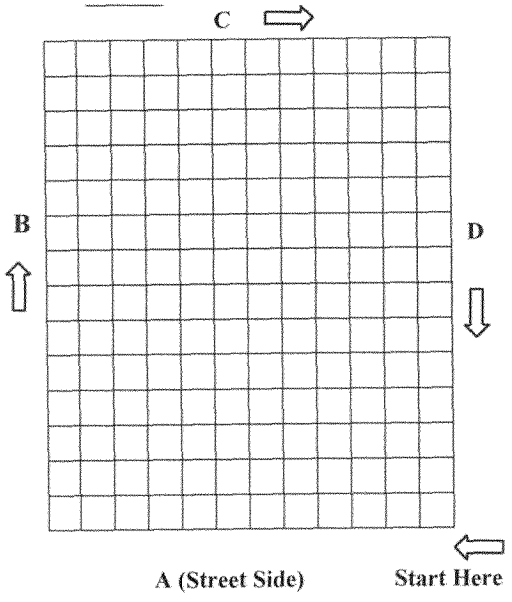

Property Diagram / Unit Labels

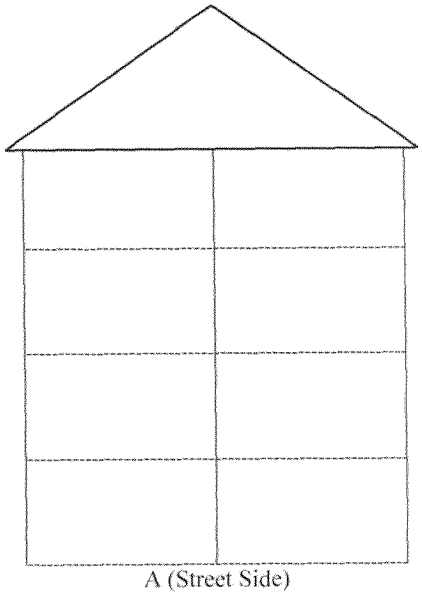

Pb (lead) equal to or greater than 1.0 m/cm^2 with x-ray fluorescence or positive with Na_2S is **Dangerous.**

XRF Calibration Recorded In Log Book	[✓]	✓ - Check off when complete
Address verified through USPS	[✓]	✓ - Check off when complete
Research on Lead Related History for Address	[✓]	✓ - Check off when complete

Anthony Jakaitis	M 2929		10/15/2014
	License #	Signature	

ADDRESS: 1 Michelson Ln, Bedford, MA 01730

INSPECTION HISTORY

Determination		
Lead Hazards?	Y / N	Inspector Name:_____, Lic#_____ Signature_____
Comprehensive Initial Inspection 10/15/14 Lead Hazards?	Y / N	Inspector Name: Anthony Jakaitis, M 2929 Signature_____
Comp Initial w/Partial PCAD Lead Hazards?	Y / N	Inspector Name:_____, Lic#_____ Signature_____
Addendum (add-on to Initial Inspection) Lead Hazards?	Y / N	Inspector Name: Signature_____
Addendum as Full Insp. (Lost Docs) Lead Hazards?	Y / N	Inspector Name: Signature_____
Walk Through for Ed/Consultation		Inspector Name:_____, Lic#_____ Signature_____

REINSPECTION HISTORY

Visual Portion of Reocc. Reinspection	P / F	Inspector Name:_____, Lic#_____ Signature_____
Visual Portion of Reocc. Reinspection	P / F	Inspector Name:_____, Lic#_____ Signature_____
Dust Taken for Reocc. Reinspection	P / F	Inspector Name:_____, Lic#_____ Signature_____
Dust Taken for Reocc. Reinspection	P / F	Inspector Name:_____, Lic#_____ Signature_____
Visual Portion of Final Reinspection	P / F	Inspector Name: Signature_____
Visual Portion of Final Reinspection	P / F	Inspector Name:_____, Lic#_____ Signature_____
Dust Taken for Final Reinsp. (No Reocc)	P / F	Inspector Name: Signature_____
Dust Taken for Final Reinsp. (No Reocc)	P / F	Inspector Name:_____, Lic#_____ Signature_____

INTERIM CONTROL

Risk Assessment Urgent Pb. Hazards?	Y / N	R.A. Name:_____, Lic#_____ Signature_____
Dust Taken for Risk Assessment	P / F	R.A. Name:_____, Lic#_____ Signature_____
Visual Portion of Reinspection for Interim Control	P / F	R.A. Name:_____, Lic#_____ Signature_____
Dust Taken for Risk Assessment Reinsp.	P / F	R.A. Name:_____, Lic#_____ Signature_____
Visual Portion of Reinspection for Interim Control	P / F	R.A. Name:_____, Lic#_____ Signature_____
Dust Taken for Risk Assessment Reinsp.	P / F	R.A. Name:_____, Lic#_____ Signature_____
Risk Assessment Recertification Urgent Pb. Hazards?	Y / N	R.A. Name:_____, Lic#_____ Signature_____
Dust Taken for RA Recertification	P / F	R.A. Name:_____, Lic#_____ Signature_____

POST COMPLIANCE ASSESSMENT DETERMINATIONS

PCAD Lead Hazards?	Y / N	Inspector Name: Signature_____
Full Inspection Acting as PCAD Lead Hazards?	Y / N	Inspector Name: Signature_____
Visual Portion of PCAD Reinspection	P / F	Inspector Name:_____, Lic#_____ Signature_____
Dust Taken for PCAD Reinspection	P / F	Inspector Name:_____, Lic#_____ Signature_____
Dust Taken for PCAD Reinspection	P / F	Inspector Name:_____, Lic#_____ Signature_____

ADDRESS: 1 Michelson Ln, Bedford, MA 01730

REOCCUPANCY CERTIFICATE HISTORY

Certificate of Reoccupancy	Inspector Name:
Only after High/Mod Risk (# rooms rule)	Signature_____

Certificate of Reoccupancy	Inspector Name:_____, Lic#_____
Only after High/Mod Risk (# rooms rule)	Signature_____

Certificate of Reoccupancy	Inspector Name:_____, Lic#_____
Only after High/Mod Risk (# rooms rule)	Signature_____

COMPLIANCE HISTORY

Letter of Full Initial Compliance	Inspector Name:_____, Lic#_____
No prior history/ No signs of UD	Signature_____

Letter of Interim Control	Inspector Name:_____, Lic#_____
No prior Comp. Expires in 1 yr.	Signature_____

Recertification of Interim Control	Inspector Name:_____, Lic#_____
Expires 2 yrs from original Interim Control	Signature_____

Letter of Full Deleading Compliance	Inspector Name:
Dust wipes if No Reocc.	Signature_____

Certificate of Maintained Compliance	Inspector Name:
No Work= No Dust Work = 7 Dust	Signature_____

Certificate of Restored Compliance	Inspector Name:_____, Lic#_____
Dust wipes and auth. people	Signature_____

COMPLIANCE HISTORY (CONT.)

Certificate of Maintained Compliance	Inspector Name:_____, Lic#_____
No Work= No Dust Work = 7 Dust	Signature_____

Certificate of Restored Compliance	Inspector Name:_____, Lic#_____
Dust wipes and auth. people	Signature_____

Certificate of Maintained Compliance	Inspector Name:_____, Lic#_____
No Work= No Dust Work = 7 Dust	Signature_____

Certificate of Restored Compliance	Inspector Name:_____, Lic#_____
Dust wipes and auth. people	Signature_____

OTHER HISTORY: WAIVERS/UD/EPA RRP

Approved CLPPP Waiver	CLPPP Insp. Name:_____, Lic#_____
Attach to Comp Docs	Signature_____

Approved CLPPP Waiver	CLPPP Insp. Name:_____, Lic#_____
Attach to Comp Docs	Signature_____

UD / DES Visual Reinspection	Inspector Name:_____, Lic#_____
No LOC Issued	P / F Signature_____

UD / DES Visual Reinspection	Inspector Name:_____, Lic#_____
No LOC Issued	P / F Signature_____

UD / DES Dust Taken	Inspector Name:_____, Lic#_____
No LOC Issued	P / F Signature_____

UD/DES Dust Taken	Inspector Name:_____, Lic#_____
No LOC Issued	P / F Signature_____

EXPLANATION OF POST-COMPLIANCE ASSESSMENT DETERMINATION REPORT COLUMNS

This page provides general information needed to understand the post-compliance assessment determination report. The report is used to document surfaces that must be addressed to achieve maintained/restored deleading compliance or restored interim control.

ROOM Refers to the room, common area, or exterior location of the surface being assessed. See the diagram on the cover page.

SIDE Refers to A, B, C, or D side of the building or room. See the diagram on the cover sheet of this report. The "A" side of the building or room is the side facing the street that gives the property its address (usually, it is the front of the building). Keeping your back to this street, from the "A" side move clockwise to the "B" side on your left, the "C" side opposite you, and the "D" side to the right.

LOCATION/ SURFACE Refers to the building component(s) being tested. Some surfaces may be made up of more than one part. For example, "Baseboard" may refer to four separate pieces of wood (one on each wall), but is still considered one surface.

LEAD The actual lead test result. Because PCAD are usually visual assessments, this test result is usually copied from the comprehensive initial inspection report. **However, in the event the inspector conducting the post compliance assessment determination (PCAD) discovers a leaded surface(s) that was not previously tested, or deleaded, then that surface(s) must be tested and deleaded as appropriate. Each surface listed on the PCAD hazards page must have a result, or annotation such as "MET," recorded in the "Lead" column.**

- A number shows that the surface was tested with an XRF analyzer. A number (or average number) equal to or greater than 1.0 mg/cm^2 is a dangerous level of lead.
- A "pos" or "neg" shows that the surface was tested with sodium sulfide. "Pos" means that there is a dangerous level of lead.
- "N/A" means that the inspector was not able to test the surface. Unless the owner can get a sample to test, the inspector must assume the surface contains lead and require it to be deleaded, if necessary.
- "MET" or "MR" means that a metal surface was not tested and only needs to be intact even if it is a leaded surface. However, metal handrails, metal window sills, and metal railing caps, need to be deleaded if they are equal to or greater than 1.0 mg/cm^2, or is "N/A."
- For key to abbreviations like "COV," "MET," and "NA" see the cover page.
- When a component box is slashed and there are test results above and below the diagonal line, the result on the "bottom" represents results below 5 ft. and the "top" result indicates the test result above 5 ft.

TYPE OF HAZARD Not all lead paint must be deleaded. This column tells you IF and WHY a surface is a defined as a hazard.

- "M/I" circled means that the surface is a moveable/impacted surface and must be deleaded in its entirety.
- "SF" circled indicates that there is a storm frame present which requires the blind stop and exterior sill be deleaded as interior moveable / impacted surfaces.
- "A/M" circled means that the surface is "accessible mouthable" and must be deleaded to a minimum of five feet high, four inches in from the edge or corner.
- "L" circled means that the surface is loose and must, at minimum, be made intact.
- If more than one choice is circled, the rules for deleading may change depending upon what method of deleading you choose. Speak to the inspector for more information.
- "N/A" means the inspector was unable to determine if the surface was a lead hazard. The person doing the deleading must check this surface and follow all the rules for deleading. Speak to the inspector for more information.

TREATMENT DATE The date that the lead inspector reinspects the surface and finds that it has been brought back into compliance.

TREATMENT METHOD The method used to bring a surface into full compliance. Refer to codes in the Key on the cover page of the PCAD.

EXCLUDED SURFACES The amount of loose paint on a surface as measured by the lead inspector. "N/A" means that the inspector was not able to measure the loose paint, but has determined it is more than the cut-off for moderate risk making intact.
Once the thirty-day maintenance period has expired, surfaces listed here can only be made intact by a licensed deleader. There are still other low and moderate-risk deleading activities, such as covering, that may be done by someone who is not a licensed deleader. **Note: The thirty-day period to make repairs without a deleader does not apply in cases where a child is identified as being poisoned or has an elevated blood lead level. In these cases, only authorized people are permitted to conduct any deleading activities. Talk to your inspector or contact CLPPP before starting any work.**

Anthony Jakaitis — M 2929 — Signature — 10/15/2014
Inspector (print) — Lic # — Date

Anthony Jakaitis — R 2929
Risk Assessor (print) — Lic # — Signature — Date

Address of Property: 1 Michelson Lane — Apt. — Bedford

ROOM # 1

SIDE	LOCATION/ SURFACE	LEAD	TYPE OF HAZARD	URG HAZ?	IC DATE	IC METH	DELEAD DATE	DELEAD METH
A B C D	Up Walls	0.2	A/M L N/A	Y				
A B C D	Low Walls	.	A/M L N/A	Y				
A B C D	Baseboards	0.0	A/M L N/A	Y				
A B C D	Chair Rail	.	A/M L N/A	Y				
A B C D	Radiator	.	A/M L N/A	Y				
-	Floor	Cov	A/M L N/A	Y				
-	Ceiling	0.2	A/M L N/A	Y				
A B	Door	0.1	A/M L N/A	Y				
C D	Door Casing	0.2	A/M L N/A	Y				
1 2	Door Jamb	0.4	A/M L N/A	Y				
3 4	Threshold	.	A/M L N/A	Y				
A B	Door	.	A/M L N/A	Y				
C D	Door Casing	.	A/M L N/A	Y				
1 2	Door Jamb	.	A/M L N/A	Y				
3 4	Threshold	.	A/M L N/A	Y				
A B	Door	.	A/M L N/A	Y				
C D	Door Casing	.	A/M L N/A	Y				
1 2	Door Jamb	.	A/M L N/A	Y				
3 4	Threshold	.	A/M L N/A	Y				
A B	Door	.	A/M L N/A	Y				
C D	Door Casing	.	A/M L N/A	Y				
1 2	Door Jamb	.	A/M L N/A	Y				
3 4	Threshold	.	A/M L N/A	Y				
A	Closet Door	0.0	A/M L N/A	Y				
B	Cl Casing	0.1	A/M L N/A	Y				
C	Closet Jamb	0.1	A/M L N/A	Y				
D	Closet Walls	0.2	A/M L N/A	Y				
	Cl Baseboard	-0.1	A/M L N/A	Y				
1	Closet Pole	-0.1	A/M L N/A	Y				
2	Closet Shelf	0.0	A/M L N/A	Y				
3	Cl Supports	-0.1	A/M L N/A	Y				
4	Closet Floor	Cov	A/M L N/A	Y				
	Closet Ceiling	0.0	A/M L N/A	Y				

COMMENTS / STRUCTURAL DEFECTS:

SIDE	LOCATION/ SURFACE	LEAD	TYPE OF HAZARD	URG HAZ?	IC DATE	IC METH	DELEAD DATE	DELEAD METH
A	Window Sill	0.2	M/I A/M L N/A	Y				
	Win Apron	0.0	A/M L N/A	Y				
C	Win Casing	0.1	A/M L N/A	Y				
D	Header Stop	0.0	M/I A/M L N/A	Y				
	Int Stops	0.0	M/I A/M L N/A	Y				
1	Win Int Sash	VR	M/I A/M L N/A	Y				
2	Exterior Sill	VR	M/I SF L N/A	Y				
3	Part Bead	VR	M/I L N/A	Y				
4	Blind Stop		M/I SF L N/A	Y				
	Win Ext Sash	VR	M/I L N/A	Y				
A	Window Sill	0.1	M/I A/M L N/A	Y				
B	Win Apron	0.2	A/M L N/A	Y				
C	Win Casing	-0.2	A/M L N/A	Y				
D	Header Stop	0.0	M/I A/M L N/A	Y				
	Int Stops	-0.2	M/I A/M L N/A	Y				
1	Win Int Sash	VR	M/I A/M L N/A	Y				
2	Exterior Sill	VR	M/I SF L N/A	Y				
3	Part Bead	VR	M/I L N/A	Y				
4	Blind Stop		M/I SF L N/A	Y				
	Win Ext Sash	VR	M/I L N/A	Y				
A	Window Sill	.	M/I A/M L N/A	Y				
B	Win Apron	.	A/M L N/A	Y				
C	Win Casing	.	A/M L N/A	Y				
D	Header Stop	.	M/I A/M L N/A	Y				
	Int Stops	.	M/I A/M L N/A	Y				
1	Win Int Sash		M/I A/M L N/A	Y				
2	Exterior Sill		M/I SF L N/A	Y				
3	Part Bead		M/I L N/A	Y				
4	Blind Stop		M/I SF L N/A	Y				
	Win Ext Sash		M/I L N/A	Y				
A B	Fireplace	.	A/M L N/A	Y				
C D	Mantle	.	A/M L N/A	Y				
A B C D	Win Above 5'	.	A/M L N/A	Y				
	Ceiling Molding		A/M L N/A	Y				
		.	A/M L N/A	Y				
		.	A/M L N/A	Y				
		.	A/M L N/A	Y				

EXCLUDED SURFACES: Surfaces listed in these boxes can be made intact only by a licensed deleader.

SIDE	LOCATION	MEASURE: LOOSE PAINT (MORE THAN 288 SQ. IN.)	IC DATE	IC METHOD

SIDE	LOCATION	MEASURE: LOOSE PAINT (MORE THAN 288 SQ. IN.)	IC DATE	IC METHOD

Anthony Jakaitis	M 2929		10/15/2014
Inspector (print)	Lic #	Signature	Date
Anthony Jakaitis	R 2929		
Risk Assessor (print)	Lic #	Signature	Date

Address of Property: 1 Michelson Lane Apt. Bedford

ROOM # 2

SIDE	LOCATION/ SURFACE	LEAD	TYPE OF HAZARD	URG HAZ?	IC DATE	IC METH	DELEAD DATE	DELEAD METH
A B C D	Up Walls	-0.1	A/M L N/A	Y				
A B C D	Low Walls	.	A/M L N/A	Y				
A B C D	Baseboards	0.2	A/M	Y				
A B C D	Chair Rail	.	A/M L N/A	Y				
A B C D	Radiator	.	A/M L N/A	Y				
	Floor	Cov	A/M L N/A	Y				
	Ceiling	0.2	A/M L N/A	Y				
A B	Door	0.1	A/M L N/A	Y				
C D	Door Casing	0.0	A/M L N/A	Y				
1 2	Door Jamb	-0.1	A/M L N/A	Y				
3 4	Threshold	.	A/M L N/A	Y				
A B	Door	0.2	A/M L N/A	Y				
C D	Door Casing	-0.1	A/M L N/A	Y				
1 2	Door Jamb	-0.2	A/M L N/A	Y				
3 4	Threshold	.	A/M L N/A	Y				
A B	Door	.	A/M L N/A	Y				
C D	Door Casing	.	A/M L N/A	Y				
1 2	Door Jamb	.	A/M L N/A	Y				
3 4	Threshold	.	A/M L N/A	Y				
A B	Door	.	A/M L N/A	Y				
C D	Door Casing		A/M L N/A	Y				
1 2	Door Jamb	.	A/M L N/A	Y				
3 4	Threshold	.	A/M L N/A	Y				
A	Closet Door	0.0	A/M L N/A	Y				
B	Cl Casing	-0.2	A/M L N/A	Y				
C	Closet Jamb	0.1	A/M L N/A	Y				
D	Closet Walls	0.2	A/M L N/A	Y				
	Cl Baseboard	-0.1	A/M L N/A	Y				
1	Closet Pole	-0.1	A/M L N/A	Y				
2	Closet Shelf	0.2	A/M L N/A	Y				
3	Cl Supports	-0.1	A/M L N/A	Y				
4	Closet Floor	Cov	A/M L N/A	Y				
	Closet Ceiling	0.0	A/M L N/A	Y				

COMMENTS / STRUCTURAL DEFECTS:

SIDE	LOCATION/ SURFACE	LEAD	TYPE OF HAZARD	URG HAZ?	IC DATE	IC METH	DELEAD DATE	DELEAD METH
A	Window Sill	0.2	M/I A/M L N/A	Y				
	Win Apron	0.2	A/M L N/A	Y				
C	Win Casing	0.1	A/M L N/A	Y				
D	Header Stop	0.0	M/I A/M L N/A	Y				
	Int Stops	0.0	M/I A/M L N/A	Y				
1	Win Int Sash	VR	M/I A/M L N/A	Y				
2	Exterior Sill	VR	M/I SF L N/A	Y				
3	Part Bead	VR	M/I L N/A	Y				
4	Blind Stop		M/I SF L N/A	Y				
	Win Ext Sash	VR	M/I L N/A	Y				
A	Window Sill		M/I A/M L N/A	Y				
B	Win Apron		A/M L N/A	Y				
C	Win Casing		A/M L N/A	Y				
D	Header Stop		M/I A/M L N/A	Y				
	Int Stops		M/I A/M L N/A	Y				
1	Win Int Sash		M/I A/M L N/A	Y				
2	Exterior Sill		M/I SF L N/A	Y				
3	Part Bead		M/I L N/A	Y				
4	Blind Stop		M/I SF L N/A	Y				
	Win Ext Sash		M/I L N/A	Y				
A	Window Sill		M/I A/M L N/A	Y				
B	Win Apron	.	A/M L N/A	Y				
C	Win Casing	.	A/M L N/A	Y				
D	Header Stop	.	M/I A/M L N/A	Y				
	Int Stops	.	M/I A/M L N/A	Y				
1	Win Int Sash		M/I A/M L N/A	Y				
2	Exterior Sill		M/I SF L N/A	Y				
3	Part Bead		M/I L N/A	Y				
4	Blind Stop		M/I SF L N/A	Y				
	Win Ext Sash		M/I L N/A	Y				
A B	Fireplace		A/M L N/A	Y				
C D	Mantle		A/M L N/A	Y				
A B C D	Win Above 5'	.	A/M L N/A	Y				
	Ceiling Molding		A/M L N/A	Y				
		.	A/M L N/A	Y				
		.	A/M L N/A	Y				
		.	A/M L N/A	Y				

EXCLUDED SURFACES: Surfaces listed in these boxes can be made intact only by a licensed deleader.

SIDE	LOCATION	MEASURE: LOOSE PAINT (MORE THAN 288 SQ. IN.)	IC DATE	IC METHOD

SIDE	LOCATION	MEASURE: LOOSE PAINT (MORE THAN 288 SQ. IN.)	IC DATE	IC METHOD

Inspector (print)	Lic #	Signature	Date
Anthony Jakaitis	M 2929		10/15/2014

Risk Assessor (print)	Lic #	Signature	Date
Anthony Jakaitis	R 2929		

Address of Property: 1 Michelson Lane Apt. Bedford

ROOM # 3

SIDE	LOCATION/ SURFACE	LEAD	TYPE OF HAZARD	URG HAZ?	IC DATE	IC METH	DELEAD DATE	DELEAD METH
A B C D	Up Walls	0.1	A/M L N/A	Y				
A B C D	Low Walls	.	A/M L N/A	Y				
A B C D	Baseboards	0.2	A/M L N/A	Y				
A B C D	Chair Rail	.	A/M L N/A	Y				
A B C D	Radiator	.	A/M L N/A	Y				
-	Floor	Cov	A/M L N/A	Y				
-	Ceiling	0.1	A/M L N/A	Y				
A B	Door	-0.2	A/M L N/A	Y				
C D	Door Casing	0.2	A/M L N/A	Y				
1 2	Door Jamb	0.4	A/M L N/A	Y				
3 4	Threshold	.	A/M L N/A	Y				
A B	Door	0.1	A/M L N/A	Y				
C D	Door Casing	0.2	A/M L N/A	Y				
1 2	Door Jamb	-0.1	A/M L N/A	Y				
3 4	Threshold	.	A/M L N/A	Y				
A B	Door	.	A/M L N/A	Y				
C D	Door Casing	.	A/M L N/A	Y				
1 2	Door Jamb	.	A/M L N/A	Y				
3 4	Threshold	.	A/M L N/A	Y				
A B	Door	.	A/M L N/A	Y				
C D	Door Casing	.	A/M L N/A	Y				
1 2	Door Jamb	.	A/M L N/A	Y				
3 4	Threshold	.	A/M L N/A	Y				
A	Closet Door	0.1	A/M L N/A	Y				
B	Cl Casing	0.1	A/M L N/A	Y				
C	Closet Jamb	-0.2	A/M L N/A	Y				
D	Closet Walls	0.2	A/M L N/A	Y				
	Cl Baseboard	-0.1	A/M L N/A	Y				
1	Closet Pole	-0.1	A/M L N/A	Y				
2	Closet Shelf	0.0	A/M L N/A	Y				
3	Cl Supports	-0.1	A/M L N/A	Y				
4	Closet Floor	Cov	A/M L N/A	Y				
	Closet Ceiling	0.2	A/M L N/A	Y				

COMMENTS / STRUCTURAL DEFECTS:

SIDE	LOCATION/ SURFACE	LEAD	TYPE OF HAZARD	URG HAZ?	IC DATE	IC METH	DELEAD DATE	DELEAD METH
A	Window Sill	0.2	M/I A/M L N/A	Y				
B	Win Apron	0.3	A/M L N/A	Y				
C	Win Casing	0.1	A/M L N/A	Y				
D	Header Stop	-0.1	M/I A/M L N/A	Y				
	Int Stops	0.0	M/I A/M L N/A	Y				
1	Win Int Sash	VR	M/I A/M L N/A	Y				
2	Exterior Sill	VR	M/I SF L N/A	Y				
3	Part Bead	VR	M/I L N/A	Y				
4	Blind Stop		M/I SF L N/A	Y				
	Win Ext Sash	VR	M/I L N/A	Y				
A	Window Sill	0.0	M/I A/M L N/A	Y				
B	Win Apron	-0.1	A/M L N/A	Y				
C	Win Casing	-0.2	A/M L N/A	Y				
D	Header Stop	0.0	M/I A/M L N/A	Y				
	Int Stops	0.2	M/I A/M L N/A	Y				
1	Win Int Sash	VR	M/I A/M L N/A	Y				
2	Exterior Sill	VR	M/I SF L N/A	Y				
3	Part Bead	VR	M/I L N/A	Y				
4	Blind Stop		M/I SF L N/A	Y				
	Win Ext Sash	VR	M/I L N/A	Y				
A	Window Sill	.	M/I A/M L N/A	Y				
B	Win Apron	.	A/M L N/A	Y				
C	Win Casing	.	A/M L N/A	Y				
D	Header Stop	.	M/I A/M L N/A	Y				
	Int Stops	.	M/I A/M L N/A	Y				
1	Win Int Sash		M/I A/M L N/A	Y				
2	Exterior Sill		M/I SF L N/A	Y				
3	Part Bead		M/I L N/A	Y				
4	Blind Stop		M/I SF L N/A	Y				
	Win Ext Sash		M/I L N/A	Y				
A B	Fireplace	.	A/M L N/A	Y				
C D	Mantle	.	A/M L N/A	Y				
A B C D	Win Above 5'	.	A/M L N/A	Y				
	Ceiling Molding		A/M L N/A	Y				
		.	A/M L N/A	Y				
		.	A/M L N/A	Y				
		.	A/M L N/A	Y				

EXCLUDED SURFACES: Surfaces listed in these boxes can be made intact only by a licensed deleader.

SIDE	LOCATION	MEASURE: LOOSE PAINT (MORE THAN 288 SQ. IN.)	IC DATE	IC METHOD

SIDE	LOCATION	MEASURE: LOOSE PAINT (MORE THAN 288 SQ. IN.)	IC DATE	IC METHOD

Anthony Jakaitis	M 2929		10/15/2014
Inspector (print)	Lic #	Signature	Date
Anthony Jakaitis	R 2929		
Risk Assessor (print)	Lic #	Signature	Date

Address of Property: 1 Michelson Lane Apt. Bedford

ROOM # 4

SIDE	LOCATION/ SURFACE	LEAD	TYPE OF HAZARD	URG HAZ?	IC DATE	IC METH	DELEAD DATE	DELEAD METH
A B C D	Up Walls	-0.1	A/M L N/A	Y				
A B C D	Low Walls	.	A/M L N/A	Y				
A B C D	Baseboards	0.2	A/M L N/A	Y				
A B C D	Chair Rail	.	A/M L N/A	Y				
A B C D	Radiator	.	A/M L N/A	Y				
-	Floor	Cov	A/M L N/A	Y				
-	Ceiling	-0.2	A/M L N/A	Y				
A B	Door	0.0	A/M L N/A	Y				
C D	Door Casing	0.2	A/M L N/A	Y				
1 2	Door Jamb	0.0	A/M L N/A	Y				
3 4	Threshold	.	A/M L N/A	Y				
A B	Door	0.1	A/M L N/A	Y				
C D	Door Casing	0.0	A/M L N/A	Y				
1 2	Door Jamb	0.0	A/M L N/A	Y				
3 4	Threshold	.	A/M L N/A	Y				
A B	Door	.	A/M L N/A	Y				
C D	Door Casing	.	A/M L N/A	Y				
1 2	Door Jamb	.	A/M L N/A	Y				
3 4	Threshold	.	A/M L N/A	Y				
A B	Door	.	A/M L N/A	Y				
C D	Door Casing		A/M L N/A	Y				
1 2	Door Jamb	.	A/M L N/A	Y				
3 4	Threshold	.	A/M L N/A	Y				
A	Closet Door	0.0	A/M L N/A	Y				
B	Cl Casing	0.1	A/M L N/A	Y				
C	Closet Jamb	-0.2	A/M L N/A	Y				
D	Closet Walls	0.2	A/M L N/A	Y				
	Cl Baseboard	-0.1	A/M L N/A	Y				
1	Closet Pole	0.0	A/M L N/A	Y				
2	Closet Shelf	0.0	A/M L N/A	Y				
3	Cl Supports	-0.1	A/M L N/A	Y				
4	Closet Floor	Cov	A/M L N/A	Y				
	Closet Ceiling	0.1	A/M L N/A	Y				

COMMENTS / STRUCTURAL DEFECTS:

SIDE	LOCATION/ SURFACE	LEAD	TYPE OF HAZARD	URG HAZ?	IC DATE	IC METH	DELEAD DATE	DELEAD METH
A	Window Sill	0.2	M/I A/M L N/A	Y				
	Win Apron	0.0	A/M L N/A	Y				
C	Win Casing	0.0	A/M L N/A	Y				
D	Header Stop	0.0	M/I A/M L N/A	Y				
	Int Stops	0.1	M/I A/M L N/A	Y				
1	Win Int Sash	VR	M/I A/M L N/A	Y				
2	Exterior Sill	VR	M/I SF L N/A	Y				
3	Part Bead	VR	M/I L N/A	Y				
4	Blind Stop		M/I SF L N/A	Y				
	Win Ext Sash	VR	M/I L N/A	Y				
A	Window Sill		M/I A/M L N/A	Y				
B	Win Apron		A/M L N/A	Y				
C	Win Casing		A/M L N/A	Y				
D	Header Stop		M/I A/M L N/A	Y				
	Int Stops		M/I A/M L N/A	Y				
1	Win Int Sash		M/I A/M L N/A	Y				
2	Exterior Sill		M/I SF L N/A	Y				
3	Part Bead		M/I L N/A	Y				
4	Blind Stop		M/I SF L N/A	Y				
	Win Ext Sash		M/I L N/A	Y				
A	Window Sill	.	M/I A/M L N/A	Y				
B	Win Apron	.	A/M L N/A	Y				
C	Win Casing	.	A/M L N/A	Y				
D	Header Stop	.	M/I A/M L N/A	Y				
	Int Stops	.	M/I A/M L N/A	Y				
1	Win Int Sash		M/I A/M L N/A	Y				
2	Exterior Sill		M/I SF L N/A	Y				
3	Part Bead		M/I L N/A	Y				
4	Blind Stop		M/I SF L N/A	Y				
	Win Ext Sash		M/I L N/A	Y				
A B	Fireplace	.	A/M L N/A	Y				
C D	Mantle	.	A/M L N/A	Y				
A B C D	Win Above 5'		A/M L N/A	Y				
	Ceiling Molding		A/M L N/A	Y				
		.	A/M L N/A	Y				
		.	A/M L N/A	Y				
		.	A/M L N/A	Y				

EXCLUDED SURFACES: Surfaces listed in these boxes can be made intact only by a licensed deleader.

SIDE	LOCATION	MEASURE: LOOSE PAINT (MORE THAN 288 SQ. IN.)	IC DATE	IC METHOD

SIDE	LOCATION	MEASURE: LOOSE PAINT (MORE THAN 288 SQ. IN.)	IC DATE	IC METHOD

Anthony Jakaitis	M 2929		10/15/2014
Inspector (print)	Lic #	Signature	Date
Anthony Jakaitis	R 2929		
Risk Assessor (print)	Lic #	Signature	Date

Address of Property: 1 Michelson Lane Apt. Bedford

ROOM # 5

SIDE	LOCATION/ SURFACE	LEAD	TYPE OF HAZARD	URG HAZ?	IC DATE	IC METH	DELEAD DATE	DELEAD METH
A B C D	Up Walls	0.3	A/M L N/A	Y				
A B C D	Low Walls	.	A/M L N/A	Y				
A B C D	Baseboards	0.1	A/M L N/A	Y				
A B C D	Chair Rail	.	A/M L N/A	Y				
A B C D	Radiator	.	A/M L N/A	Y				
-	Floor	Cov	A/M L N/A	Y				
-	Ceiling	0.1	A/M L N/A	Y				
A B	Door	0.2	A/M L N/A	Y				
C D	Door Casing	0.3	A/M L N/A	Y				
1 2	Door Jamb	0.1	A/M L N/A	Y				
3 4	Threshold	.	A/M L N/A	Y				
A B	Door	0.1	A/M L N/A	Y				
C D	Door Casing	-0.2	A/M L N/A	Y				
1 2	Door Jamb	0.1	A/M L N/A	Y				
3 4	Threshold	.	A/M L N/A	Y				
A B	Door	.	A/M L N/A	Y				
C D	Door Casing	.	A/M L N/A	Y				
1 2	Door Jamb	.	A/M L N/A	Y				
3 4	Threshold	.	A/M L N/A	Y				
A B	Door	.	A/M L N/A	Y				
C D	Door Casing		A/M L N/A	Y				
1 2	Door Jamb	.	A/M L N/A	Y				
3 4	Threshold	.	A/M L N/A	Y				
A	Closet Door	0.1	A/M L N/A	Y				
B	Cl Casing	0.2	A/M L N/A	Y				
C	Closet Jamb	-0.1	A/M L N/A	Y				
D	Closet Walls	0.2	A/M L N/A	Y				
	Cl Baseboard	-0.1	A/M L N/A	Y				
1	Closet Pole	0.2	A/M L N/A	Y				
2	Closet Shelf	0.0	A/M L N/A	Y				
3	Cl Supports	-0.1	A/M L N/A	Y				
4	Closet Floor	Cov	A/M L N/A	Y				
	Closet Ceiling	0.0	A/M L N/A	Y				

COMMENTS / STRUCTURAL DEFECTS:

SIDE	LOCATION/ SURFACE	LEAD	TYPE OF HAZARD	URG HAZ?	IC DATE	IC METH	DELEAD DATE	DELEAD METH
A	Window Sill	0.4	M/I A/M L N/A	Y				
	Win Apron	0.1	A/M L N/A	Y				
C	Win Casing	0.1	A/M L N/A	Y				
D	Header Stop	0.1	M/I A/M L N/A	Y				
	Int Stops	0.0	M/I A/M L N/A	Y				
1	Win Int Sash	VR	M/I A/M L N/A	Y				
2	Exterior Sill	VR	M/I SF L N/A	Y				
3	Part Bead	VR	M/I L N/A	Y				
4	Blind Stop		M/I SF L N/A	Y				
	Win Ext Sash	VR	M/I L N/A	Y				
A	Window Sill	0.0	M/I A/M L N/A	Y				
B	Win Apron	0.0	A/M L N/A	Y				
C	Win Casing	-0.1	A/M L N/A	Y				
D	Header Stop	0.0	M/I A/M L N/A	Y				
	Int Stops	-0.2	M/I A/M L N/A	Y				
1	Win Int Sash	VR	M/I A/M L N/A	Y				
2	Exterior Sill	VR	M/I SF L N/A	Y				
3	Part Bead	VR	M/I L N/A	Y				
4	Blind Stop		M/I SF L N/A	Y				
	Win Ext Sash	VR	M/I L N/A	Y				
A	Window Sill	.	M/I A/M L N/A	Y				
B	Win Apron	.	A/M L N/A	Y				
C	Win Casing	.	A/M L N/A	Y				
D	Header Stop	.	M/I A/M L N/A	Y				
	Int Stops	.	M/I A/M L N/A	Y				
1	Win Int Sash		M/I A/M L N/A	Y				
2	Exterior Sill		M/I SF L N/A	Y				
3	Part Bead		M/I L N/A	Y				
4	Blind Stop		M/I SF L N/A	Y				
	Win Ext Sash		M/I L N/A	Y				
A B	Fireplace	.	A/M L N/A	Y				
C D	Mantle	.	A/M L N/A	Y				
A B C D	Win Above 5'	.	A/M L N/A	Y				
	Ceiling Molding		A/M L N/A	Y				
		.	A/M L N/A	Y				
		.	A/M L N/A	Y				
		.	A/M L N/A	Y				

EXCLUDED SURFACES: Surfaces listed in these boxes can be made intact only by a licensed deleader.

SIDE	LOCATION	MEASURE: LOOSE PAINT (MORE THAN 288 SQ. IN.)	IC DATE	IC METHOD

SIDE	LOCATION	MEASURE: LOOSE PAINT (MORE THAN 288 SQ. IN.)	IC DATE	IC METHOD

Anthony Jakaitis — M 2929 — 10/15/2014
Inspector (print) — Lic # — Signature — Date

Anthony Jakaitis — R 2929
Risk Assessor (print) — Lic# — Signature — Date

Address of Property: 1 Michelson Lane — Apt. — Bedford

Kitchen

SIDE	LOCATION/ SURFACE	LEAD	TYPE OF HAZARD	URG HAZ?	IC DATE	IC METH	DELEAD DATE	DELEAD METH
A B C D	Up Walls	0.3	A/M L N/A	Y				
A B C D	Low Walls	.	A/M L N/A	Y				
A B C D	Baseboards	0.1	A/M L N/A	Y				
A B C D	Chair Rail	.	A/M L N/A	Y				
A B C D	Radiator	.	A/M L N/A	Y				
-	Floor	Cov	A/M L N/A	Y				
-	Ceiling	-0.1	A/M L N/A	Y				
A B	Door	0.2	A/M L N/A	Y				
C D	Door Casing	0.4	A/M L N/A	Y				
1 2	Door Jamb	0.2	A/M L N/A	Y				
3 4	Threshold	.	A/M L N/A	Y				
A B	Door	.	A/M L N/A	Y				
C D	Door Casing	.	A/M L N/A	Y				
1 2	Door Jamb	.	A/M L N/A	Y				
3 4	Threshold	.	A/M L N/A	Y				
A B	Door	.	A/M L N/A	Y				
C D	Door Casing	.	A/M L N/A	Y				
1 2	Door Jamb	.	A/M L N/A	Y				
3 4	Threshold	.	A/M L N/A	Y				
A B	Door	.	A/M L N/A	Y				
C D	Door Casing	.	A/M L N/A	Y				
1 2	Door Jamb	.	A/M L N/A	Y				
3 4	Threshold	.	A/M L N/A	Y				
A	Closet Door		A/M L N/A	Y				
B	Cl Casing		A/M L N/A	Y				
C	Closet Jamb		A/M L N/A	Y				
D	Closet Walls		A/M L N/A	Y				
	Cl Baseboard		A/M L N/A	Y				
1	Closet Pole		A/M L N/A	Y				
2	Closet Shelf		A/M L N/A	Y				
3	Cl Supports		A/M L N/A	Y				
4	Closet Floor		A/M L N/A	Y				
	Closet Ceiling		A/M L N/A	Y				

COMMENTS / STRUCTURAL DEFECTS:

SIDE	LOCATION/ SURFACE	LEAD	TYPE OF HAZARD	URG HAZ?	IC DATE	IC METH	DELEAD DATE	DELEAD METH
A	Window Sill		M/I A/M L N/A	Y				
	Win Apron		A/M L N/A	Y				
C	Win Casing		A/M L N/A	Y				
D	Header Stop		M/I A/M L N/A	Y				
	Int Stops		M/I A/M L N/A	Y				
1	Win Int Sash		M/I A/M L N/A	Y				
2	Exterior Sill		M/I SF L N/A	Y				
3	Part Bead		M/I L N/A	Y				
4	Blind Stop		M/I SF L N/A	Y				
	Win Ext Sash		M/I L N/A	Y				
A	Window Sill	0.1	M/I A/M L N/A	Y				
B	Win Apron	0.2	A/M L N/A	Y				
C	Win Casing	-0.2	A/M L N/A	Y				
D	Header Stop	0.0	M/I A/M L N/A	Y				
	Int Stops	-0.2	M/I A/M L N/A	Y				
1	Win Int Sash	VR	M/I A/M L N/A	Y				
2	Exterior Sill	VR	M/I SF L N/A	Y				
3	Part Bead	VR	M/I L N/A	Y				
4	Blind Stop		M/I SF L N/A	Y				
	Win Ext Sash	VR	M/I L N/A	Y				
A B	Up Cab Frame	0.1	A/M L N/A	Y				
C D	Up Cab Door	0.2	A/M L N/A	Y				
	Up Cab Walls	0.1	A/M L N/A	Y				
1 2	Up Cab Shlvs	0.0	A/M L N/A	Y				
3 4	Supports	-0.1	A/M L N/A	Y				
	Low Cab Fram	-0.2	A/M L N/A	Y				
A B	Low Cab Door	0.0	A/M L N/A	Y				
C D	Low Cab Walls	-0.2	A/M L N/A	Y				
	Low Cab Shlvs	0.0	A/M L N/A	Y				
1 2	Supports	0.0	A/M L N/A	Y				
3 4	Drawers	0.1	A/M L N/A	Y				
A B C D	Win Above 5'		M/I A/M L N/A	Y				
			M/I A/M L N/A	Y				
			M/I A/M L N/A	Y				
			M/I A/M L N/A	Y				
			M/I A/M L N/A	Y				
			M/I A/M L N/A	Y				

EXCLUDED SURFACES: Surfaces listed in these boxes can be made intact only by a licensed deleader.

SIDE	LOCATION	MEASURE: LOOSE PAINT (MORE THAN 288 SQ. IN.)	IC DATE	IC METHOD

SIDE	LOCATION	MEASURE: LOOSE PAINT (MORE THAN 288 SQ. IN.)	IC DATE	IC METHOD

Anthony Jakaitis	M 2929		10/15/2014
Inspector (print)	Lic #	Signature	Date
Anthony Jakaitis	R 2929		
Risk Assessor (print)	Lic#	Signature	Date

Address of Property: 1 Michelson Lane Apt. Bedford

Bath

SIDE	LOCATION/ SURFACE	LEAD	TYPE OF HAZARD	URG HAZ?	IC DATE	IC METH	DELEAD DATE	DELEAD METH
A B C D	Up Walls	0.3	A/M L N/A	Y				
A B C D	Low Walls	Tile	A/M L N/A	Y				
A B C D	Baseboards		A/M L N/A	Y				
A B C D	Chair Rail		A/M L N/A	Y				
A B C D	Radiator	.	A/M L N/A	Y				
-	Floor	Tile	A/M L N/A	Y				
-	Ceiling	0.3	A/M L N/A	Y				
A B	Door	0.2	A/M L N/A	Y				
C D	Door Casing	0.2	A/M L N/A	Y				
1 2	Door Jamb	0.0	A/M	Y				
3 4	Threshold	.	A/M L N/A	Y				
A B	Door	.	A/M L N/A	Y				
C D	Door Casing		A/M L N/A	Y				
1 2	Door Jamb	.	A/M L N/A	Y				
3 4	Threshold	.	A/M L N/A	Y				
A	Closet Door	.	A/M L N/A	Y				
B	Cl Casing	.	A/M L N/A	Y				
C	Closet Jamb	.	A/M L N/A	Y				
D	Closet Walls	.	A/M L N/A	Y				
	Cl Baseboard	.	A/M L N/A	Y				
1	Closet Pole	.	A/M L N/A	Y				
2	Closet Shelf	.	A/M L N/A	Y				
3	Cl Supports	.	A/M L N/A	Y				
4	Closet Floor		A/M L N/A	Y				
	Closet Ceiling		A/M L N/A	Y				
A B	Up Cab Frame		A/M L N/A	Y				
C D	Up Cab Door		A/M L N/A	Y				
	Up Cab Walls		A/M L N/A	Y				
1 2	Up Cab Shlvs		A/M L N/A	Y				
3 4	Supports		A/M L N/A	Y				
			M/I A/M L N/A	Y				
			M/I A/M L N/A	Y				
			M/I A/M L N/A	Y				

COMMENTS / STRUCTURAL DEFECTS:

SIDE	LOCATION/ SURFACE	LEAD	TYPE OF HAZARD	URG HAZ?	IC DATE	IC METH	DELEAD DATE	DELEAD METH
	Low Cab Fram	0.2	A/M L N/A	Y				
A	Low Cab Door	0.0	A/M L N/A	Y				
C D	Low Cab Walls	0.1	A/M L N/A	Y				
	Low Cab Shlvs	0.0	A/M L N/A	Y				
1 2	Supports	0.0	A/M L N/A	Y				
3 4	Drawers		A/M L N/A	Y				
A	Window Sill		M/I A/M L N/A	Y				
B	Win Apron		A/M L N/A	Y				
C	Win Casing	.	A/M L N/A	Y				
D	Header Stop		M/I A/M L N/A	Y				
	Int Stops		M/I A/M L N/A	Y				
1	Win Int Sash		M/I A/M L N/A	Y				
2	Exterior Sill		M/I SF L N/A	Y				
3	Part Bead		M/I L N/A	Y				
4	Blind Stop		M/I SF L N/A	Y				
	Win Ext Sash		M/I L N/A	Y				
A B C D	Win Above 5'		M/I A/M L NA	Y				
A B C D	Ceiling Molding		M/I A/M L NA	Y				
A B C D	Medicine Cab	0.2	M/I A/M L NA	Y				
A B C D	Wall O/C		M/I A/M L NA	Y				
A	Window Sill	.	M/I A/M L N/A	Y				
B	Win Apron	.	A/M L N/A	Y				
C	Win Casing	.	A/M L N/A	Y				
D	Header Stop	.	M/I A/M L N/A	Y				
	Int Stops	.	M/I A/M L N/A	Y				
1	Win Int Sash		M/I A/M L N/A	Y				
2	Exterior Sill		M/I SF L N/A	Y				
3	Part Bead		M/I L N/A	Y				
4	Blind Stop		M/I SF L N/A	Y				
	Win Ext Sash		M/I L N/A	Y				
		.	M/I A/M L NA	Y				
		.	M/I A/M L NA	Y				
		.	M/I A/M L NA	Y				

COMMENTS / STRUCTURAL DEFECTS:

EXCLUDED SURFACES: Surfaces listed in these boxes can be made intact only by a licensed deleader.

SIDE	LOCATION	MEASURE: LOOSE PAINT (MORE THAN 288 SQ. IN.)	IC DATE	IC METHOD

SIDE	LOCATION	MEASURE: LOOSE PAINT (MORE THAN 288 SQ. IN.)	IC DATE	IC METHOD

Anthony Jakaitis — M 2929 — Signature — 10/15/2014
Inspector (print) — Lic # — Signature — Date

Anthony Jakaitis — R 2929
Risk Assessor (print) — Lic # — Signature — Date

Address of Property: 1 Michelson Lane Apt. Bedford

Hall

SIDE	LOCATION/ SURFACE	LEAD	TYPE OF HAZARD	URG HAZ?	IC DATE	IC METH	DELEAD DATE	DELEAD METH
A B C D	Up Walls	0.0	A/M L N/A	Y				
A B C D	Low Walls	.	A/M L N/A	Y				
A B C D	Baseboards	0.2	A/M L N/A	Y				
A B C D	Chair Rail	.	A/M L N/A	Y				
A B C D	Radiator	.	A/M L N/A	Y				
-	Floor	Cov	A/M L N/A	Y				
-	Ceiling	0.2	A/M L N/A	Y				
A B	Door	0.1	A/M L N/A	Y				
C D	Door Casing	0.2	A/M L N/A	Y				
1 2	Door Jamb	0.4	A/M L N/A	Y				
3 4	Threshold	.	A/M L N/A	Y				
A B	Door	0.0	A/M L N/A	Y				
C D	Door Casing	0.2	A/M L N/A	Y				
1 2	Door Jamb	0.3	A/M L N/A	Y				
3 4	Threshold	.	A/M L N/A	Y				
A B	Door	0.0	A/M L N/A	Y				
C D	Door Casing	0.1	A/M L N/A	Y				
1 2	Door Jamb	0.5	A/M L N/A	Y				
3 4	Threshold	0.1	A/M L N/A	Y				
A B	Door	0.1	A/M L N/A	Y				
C D	Door Casing	0.0	A/M L N/A	Y				
1 2	Door Jamb	-0.1	A/M L N/A	Y				
3 4	Threshold	.	A/M L N/A	Y				
A B	Door	0.0	A/M L N/A	Y				
C D	Door Casing	0.1	A/M L N/A	Y				
#2	Door Jamb	0.1	A/M L N/A	Y				
	Threshold		A/M L N/A	Y				
A	Closet Door	-0.1	A/M L N/A	Y				
B	Cl Casing	-0.1	A/M L N/A	Y				
C	Closet Jamb	0.0	A/M L N/A	Y				
D	Closet Walls	-0.1	A/M L N/A	Y				
	Cl Baseboard		A/M L N/A	Y				
1	Closet Pole		A/M L N/A	Y				
2	Closet Shelf	.	A/M L N/A	Y				
3	Cl Supports	0.2	A/M L N/A	Y				
4	Closet Floor	0.1	A/M L N/A	Y				
	Closet Ceiling	0.2	A/M L N/A	Y				

SIDE	LOCATION/ SURFACE	LEAD	TYPE OF HAZARD	URG HAZ?	IC DATE	IC METH	DELEAD DATE	DELEAD METH
A	Closet Door	0.2	A/M L N/A	Y				
	Cl Casing	0.0	A/M L N/A	Y				
C	Closet Jamb	0.1	A/M L N/A	Y				
D	Closet Walls	0.0	A/M L N/A	Y				
	Cl Baseboard	0.0	A/M L N/A	Y				
1	Closet Pole	0.0	A/M L N/A	Y				
2	Closet Shelf	0.1	A/M L N/A	Y				
3	Cl Supports	0.0	A/M L N/A	Y				
4	Closet Floor	Cov	A/M L N/A	Y				
	Closet Ceiling	0.1	A/M L N/A	Y				
A	Window Sill		M/I A/M L N/A	Y				
B	Win Apron		A/M L N/A	Y				
C	Win Casing		A/M L N/A	Y				
D	Header Stop		M/I A/M L N/A	Y				
	Int Stops		M/I A/M L N/A	Y				
1	Win Int Sash		M/I A/M L N/A	Y				
2	Exterior Sill		M/I SF L N/A	Y				
3	Part Bead		M/I L N/A	Y				
4	Blind Stop		M/I SF L N/A	Y				
	Win Ext Sash		M/I L N/A	Y				
A	Window Sill	.	M/I A/M L N/A	Y				
B	Win Apron	.	A/M L N/A	Y				
C	Win Casing	.	A/M L N/A	Y				
D	Header Stop	.	M/I A/M L N/A	Y				
	Int Stops	.	M/I A/M L N/A	Y				
1	Win Int Sash		M/I A/M L N/A	Y				
2	Exterior Sill		M/I SF L N/A	Y				
3	Part Bead		M/I L N/A	Y				
4	Blind Stop		M/I SF L N/A	Y				
	Win Ext Sash		M/I L N/A	Y				
A B C D	Win Above 5'	.	M/I A/M L N/A	Y				
A B C D	Ceiling Molding		M/I A/M L N/A	Y				
		.	M/I A/M L N/A	Y				

COMMENTS / STRUCTURAL DEFECTS:

EXCLUDED SURFACES: Surfaces listed in these boxes can be made intact only by a licensed deleader.

SIDE	LOCATION	MEASURE: LOOSE PAINT (MORE THAN 288 SQ. IN.)	IC DATE	IC METHOD

SIDE	LOCATION	MEASURE: LOOSE PAINT (MORE THAN 288 SQ. IN.)	IC DATE	IC METHOD

Anthony Jakaitis	M 2929		10/15/2014
Inspector (print)	Lic #	Signature	Date
Anthony Jakaitis	R 2929		
Risk Assessor (print)	Lic #	Signature	Date

Address of Property: 1 Michelson Lane Apt. Bedford

Hall Cont..

SIDE	LOCATION/ SURFACE	LEAD	TYPE OF HAZARD	URG HAZ?	IC DATE	IC METH	DELEAD DATE	DELEAD METH
A B	Door	0.2	A/M L N/A	Y				
C D	Door Casing	0.1	A/M L N/A	Y				
# 3	Door Jamb	0.0	A/M L N/A	Y				
	Threshold	.	A/M L N/A	Y				
A B	Door	-0.1	A/M L N/A	Y				
C D	Door Casing	0.0	A/M L N/A	Y				
# 4	Door Jamb	0.1	A/M L N/A	Y				
	Threshold	0.1	A/M L N/A	Y				
A B	Door		A/M L N/A	Y				
C D	Door Casing		A/M L N/A	Y				
#	Door Jamb		A/M L N/A	Y				
	Threshold	.	A/M L N/A	Y				
	Closet Door	.	A/M L N/A	Y				
A	Cl Casing	.	A/M L N/A	Y				
B	Closet Jamb	.	A/M L N/A	Y				
C	Closet Walls	.	A/M L N/A	Y				
D	Cl Baseboard	.	A/M L N/A	Y				
	Closet Pole	.	A/M L N/A	Y				
#	Closet Shelf	.	A/M L N/A	Y				
	Cl Supports		A/M L N/A	Y				
	Cl Drawers	.	A/M L N/A	Y				
	Cl Dr Frame		A/M L N/A	Y				
	Closet Floor	.	A/M L N/A	Y				
	Closet Ceiling		A/M L N/A	Y				
A B C D	Shlvs Above 5'		A/M L N/A	Y				
A B C D	Cab Above 5'		A/M L N/A	Y				
A B C D	Cab Above 5'		A/M L N/A	Y				
A B	Up Cab Frame		A/M L N/A	Y				
C D	Up Cab Door		A/M L N/A	Y				
	Up Cab Walls		A/M L N/A	Y				
#	Up Cab Shlvs		A/M L N/A	Y				
	Supports		A/M L N/A	Y				
		.						
		.						

COMMENTS / STRUCTURAL DEFECTS:

SIDE	LOCATION/ SURFACE	LEAD	TYPE OF HAZARD	URG HAZ?	IC DATE	IC METH	DELEAD DATE	DELEAD METH
	Low Cab Fram		A/M L N/A	Y				
	Low Cab Door		A/M L N/A	Y				
C D	Low Cab Walls		A/M L N/A	Y				
	Low Cab Shlvs		A/M L N/A	Y				
	Supports		A/M L N/A	Y				
	Drawers		A/M L N/A	Y				
A	Window Sill		M/I A/M L N/A	Y				
B	Win Apron		A/M L N/A	Y				
C	Win Casing	.	A/M L N/A	Y				
D	Header Stop		M/I A/M L N/A	Y				
	Int Stops		M/I A/M L N/A	Y				
#	Win Int Sash		M/I A/M L N/A	Y				
	Exterior Sill		M/I SF L N/A	Y				
	Part Bead		M/I L N/A	Y				
	Blind Stop		M/I SF L N/A	Y				
	Win Ext Sash		M/I L N/A	Y				
A	Window Sill		M/I A/M L N/A	Y				
B	Win Apron		A/M L N/A	Y				
C	Win Casing	.	A/M L N/A	Y				
D	Header Stop		M/I A/M L N/A	Y				
	Int Stops	.	M/I A/M L N/A	Y				
#	Win Int Sash	.	M/I A/M L N/A	Y				
	Exterior Sill	.	M/I SF L N/A	Y				
	Part Bead	.	M/I L N/A	Y				
	Blind Stop	.	M/I SF L N/A	Y				
	Win Ext Sash		M/I L N/A	Y				
A B	Fireplace		A/M L N/A	Y				
C D	Mantel		A/M L N/A	Y				
A B	Sidelight (L)	.	A/M L N/A	Y				
C D	Sidelight (R)		A/M L N/A	Y				
A B C D	Win Above 5'	.	A/M L N/A	Y				
A B C D	Win Above 5'	.	A/M L N/A	Y				
		.						
		.						

COMMENTS / STRUCTURAL DEFECTS:

EXCLUDED SURFACES: Surfaces listed in these boxes can be made intact only by a licensed deleader.

SIDE	LOCATION	MEASURE: LOOSE PAINT (MORE THAN 288 SQ. IN.)	IC DATE	IC METHOD

SIDE	LOCATION	MEASURE: LOOSE PAINT (MORE THAN 288 SQ. IN.)	IC DATE	IC METHOD

Anthony Jakaitis	M 2929		10/15/2014
Inspector (print)	Lic #	Signature	Date
Anthony Jakaitis	**R 2929**		
Risk Assessor (print)	Lic#	Signature	Date

Address of Property: **1 Michelson Lane** Apt. **Bedford**

Exterior A

SIDE A	LOCATION/ SURFACE	LEAD	TYPE OF HAZARD	URG HAZ?	IC DATE	IC METH	DELEAD DATE	DELEAD METH
A	Siding	Cov	L N/A	Y				
	Corner Boards	Cov	L N/A	Y				
	Lower Trim	Cov	L N/A	Y				
	Upper Trim	Cov	L N/A	Y				
	Win Above 5'	Cov	L N/A	Y				
	Porch Above 5'		L N/A	Y				
A 1 2 3 4	Storm Door	0.2	A/M L N/A	Y				
	Door	0.1	A/M L N/A	Y				
	Door Casing	Cov	A/M L N/A	Y				
	Door Jamb	0.4	A/M L N/A	Y				
	Threshold	0.1	A/M L N/A	Y				
	Kickplate	Cov	A/M L N/A	Y				
A 1 2 3 4	Storm Door	.	A/M L N/A	Y				
	Door	.	A/M L N/A	Y				
	Door Casing		A/M L N/A	Y				
	Door Jamb	.	A/M L N/A	Y				
	Threshold	.	A/M L N/A	Y				
	Kickplate	.	A/M L N/A	Y				
A 1 2 3 4	Door	.	A/M L N/A	Y				
	Door Casing		A/M L N/A	Y				
	Door Jamb	.	A/M L N/A	Y				
	Threshold	.	A/M L N/A	Y				
A #	Window Sill	Cov	A/M L N/A	Y				
	Win Casing	Cov	A/M L N/A	Y				
	Window Sash	VR	A/M L N/A	Y				
A #	Window Sill		A/M L N/A	Y				
	Win Casing		A/M L N/A	Y				
	Window Sash		A/M L N/A	Y				
A #	Window Sill		A/M L N/A	Y				
	Win Casing		A/M L N/A	Y				
	Window Sash		A/M L N/A	Y				
A	Lamp Post		L N/A	Y				

COMMENTS / STRUCTURAL DEFECTS:

SIDE A	LOCATION/ SURFACE	LEAD	TYPE OF HAZARD	URG HAZ?	IC DATE	IC METH	DELEAD DATE	DELEAD METH
#	Window Sill		A/M L N/A	Y				
	Win Casing		A/M L N/A	Y				
	Window Sash		A/M L N/A	Y				
A #	Cellar Win Sill		A/M L N/A	Y				
	Cel Win Sash		A/M L N/A	Y				
	Cel Win Frame		A/M L N/A	Y				
	Screen Frame		A/M L N/A	Y				
A #	Cellar Win Sill		A/M L N/A	Y				
	Cel Win Sash		A/M L N/A	Y				
	Cel Win Frame		A/M L N/A	Y				
	Screen Frame		A/M L N/A	Y				
A #	Cellar Win Sill		A/M L N/A	Y				
	Cel Win Sash		A/M L N/A	Y				
	Cel Win Frame		A/M L N/A	Y				
	Screen Frame		A/M L N/A	Y				
A #	Cellar Win Sill		A/M L N/A	Y				
	Cel Win Sash		A/M L N/A	Y				
	Cel Win Frame		A/M L N/A	Y				
	Screen Frame	.	A/M L N/A	Y				
A	Foundation	0.2	L N/A	Y				
	Bulkhead	.	A/M L N/A	Y				
	Fences	.	A/M L N/A	Y				
	Shutters	.	A/M L N/A	Y				
A	Newel post	.	A/M L N/A	Y				
	Railing Cap	.	A/M L N/A	Y				
	Handrail		A/M L N/A	Y				
	Balusters		A/M L N/A	Y				
	Lower Rail		A/M L N/A	Y				
	Treads	.	A/M L N/A	Y				
	Risers		A/M L N/A	Y				
	Stringer	.	A/M L N/A	Y				
	Lattice	.	A/M L N/A	Y				
A	Drain Pipes	0.2	L N/A	Y				
	Elec Conduit	0.3	L N/A	Y				
	Oil Fill Pipe		L N/A	Y				
	Overhang Trim	.	A/M L N/A	Y				

Excluded Surfaces: Surfaces listed in this box can be made intact only by a licensed deleader

SIDE A	LOCATION	MEASURE: LOOSE PAINT (MORE THAN 1440 SQ. IN.)	IC DATE	IC METH
A				
A				
A				
A				

Soil Test Results

(Must be less than 400 ppm for play area / 1200 ppm for bare soil)

LOCATION	AREA MEASUREMENT (Square Feet)	RESULT (PPM)	REMED DATE	REMED METH
Play Area				
Bare Soil				

Comments:

Anthony Jakaitis	M 2929		10/15/2014
Inspector (print)	Lic #	Signature	Date
Anthony Jakaitis	R 2929		
Risk Assessor (print)	Lic#	Signature	Date

Address of Property: 1 Michelson Lane Apt. Bedford

Exterior B

SIDE B	LOCATION/ SURFACE	LEAD	TYPE OF HAZARD	URG HAZ?	IC DATE	IC METH	DELEAD DATE	DELEAD METH
B	Siding	Cov	L N/A	Y				
	Corner Boards	Cov	L N/A	Y				
	Lower Trim	Cov	L N/A	Y				
	Upper Trim	Cov	L N/A	Y				
	Win Above 5'	Cov	L N/A	Y				
	Porch Above 5'		L N/A	Y				
B 1 2 3 4	Storm Door	0.0	A/M L N/A	Y				
	Door	0.1	A/M L N/A	Y				
	Door Casing	Cov	A/M L N/A	Y				
	Door Jamb	0.4	A/M L N/A	Y				
	Threshold	0.0	A/M L N/A	Y				
	Kickplate	Cov	A/M L N/A	Y				
B 1 2 3 4	Storm Door	.	A/M L N/A	Y				
	Door	0.2	A/M L N/A	Y				
	Door Casing	Cov	A/M L N/A	Y				
	Door Jamb	0.3	A/M L N/A	Y				
	Threshold	0.0	A/M L N/A	Y				
	Kickplate	Cov	A/M L N/A	Y				
B 1 2 3 4	Door	.	A/M L N/A	Y				
	Door Casing	.	A/M L N/A	Y				
	Door Jamb	.	A/M L N/A	Y				
	Threshold	.	A/M L N/A	Y				
B #	Window Sill	Cov	A/M L N/A	Y				
	Win Casing	Cov	A/M L N/A	Y				
	Window Sash	VR	A/M L N/A	Y				
B #	Window Sill		A/M L N/A	Y				
	Win Casing		A/M L N/A	Y				
	Window Sash		A/M L N/A	Y				
B #	Window Sill		A/M L N/A	Y				
	Win Casing		A/M L N/A	Y				
	Window Sash		A/M L N/A	Y				
B	Lamp Post		L N/A	Y				

COMMENTS / STRUCTURAL DEFECTS:

SIDE B	LOCATION/ SURFACE	LEAD	TYPE OF HAZARD	URG HAZ?	IC DATE	IC METH	DELEAD DATE	DELEAD METH
#	Window Sill		A/M L N/A	Y				
	Win Casing		A/M L N/A	Y				
	Window Sash		A/M L N/A	Y				
B #	Cellar Win Sill		A/M L N/A	Y				
	Cel Win Sash		A/M L N/A	Y				
	Cel Win Frame		A/M L N/A	Y				
	Screen Frame		A/M L N/A	Y				
B #	Cellar Win Sill		A/M L N/A	Y				
	Cel Win Sash		A/M L N/A	Y				
	Cel Win Frame		A/M L N/A	Y				
	Screen Frame		A/M L N/A	Y				
B #	Cellar Win Sill		A/M L N/A	Y				
	Cel Win Sash		A/M L N/A	Y				
	Cel Win Frame		A/M L N/A	Y				
	Screen Frame		A/M L N/A	Y				
B #	Cellar Win Sill		A/M L N/A	Y				
	Cel Win Sash		A/M L N/A	Y				
	Cel Win Frame		A/M L N/A	Y				
	Screen Frame	.	A/M L N/A	Y				
B	Foundation	0.1	L N/A	Y				
	Bulkhead	.	A/M L N/A	Y				
	Fences	.	A/M L N/A	Y				
	Shutters	.	A/M L N/A	Y				
B	Columns	0.4	A/M L N/A	Y				
	Joists	0.5	A/M L N/A	Y				
	Ceiling	Cov	A/M L N/A	Y				
	Balusters		A/M L N/A	Y				
	Lower Rail		A/M L N/A	Y				
	Treads	.	A/M L N/A	Y				
	Risers		A/M L N/A	Y				
	Stringer	.	A/M L N/A	Y				
	Lattice	.	A/M L N/A	Y				
B	Drain Pipes	0.3	L N/A	Y				
	Elec Conduit		L N/A	Y				
	Oil Fill Pipe		L N/A	Y				
	Overhang Trim	.	A/M L N/A	Y				

Excluded Surfaces: Surfaces listed in this box can be made intact only by a licensed deleader

SIDE B	LOCATION	MEASURE: LOOSE PAINT (MORE THAN 1440 SQ. IN.)	IC DATE	IC METH
B				
B				
B				
B				

Soil Test Results

(Must be less than 400 ppm for play area / 1200 ppm for bare soil)

LOCATION	AREA MEASUREMENT (Square Feet)	RESULT (PPM)	REMED DATE	REMED METH
Play Area				
Bare Soil				

Comments:

Anthony Jakaitis	M 2929		10/15/2014
Inspector (print)	Lic #	Signature	Date
Anthony Jakaitis	R 2929		
Risk Assessor (print)	Lic#	Signature	Date

Address of Property: 1 Michelson Lane Apt. Bedford

Exterior C

SIDE C	LOCATION/ SURFACE	LEAD	TYPE OF HAZARD	URG HAZ?	IC DATE	IC METH	DELEAD DATE	DELEAD METH
C	Siding	Cov	L N/A	Y				
	Corner Boards	Cov	L N/A	Y				
	Lower Trim	Cov	L N/A	Y				
	Upper Trim	Cov	L N/A	Y				
	Win Above 5'	Cov	L N/A	Y				
	Porch Above 5'		L N/A	Y				
C 1 2 3 4	Storm Door		A/M L N/A	Y				
	Door		A/M L N/A	Y				
	Door Casing		A/M L N/A	Y				
	Door Jamb		A/M L N/A	Y				
	Threshold	.	A/M L N/A	Y				
	Kickplate	.	A/M L N/A	Y				
C 1 2 3 4	Storm Door	.	A/M L N/A	Y				
	Door	.	A/M L N/A	Y				
	Door Casing	.	A/M L N/A	Y				
	Door Jamb	.	A/M L N/A	Y				
	Threshold	.	A/M L N/A	Y				
	Kickplate	.	A/M L N/A	Y				
C 1 2 3 4	Door	.	A/M L N/A	Y				
	Door Casing		A/M L N/A	Y				
	Door Jamb	.	A/M L N/A	Y				
	Threshold	.	A/M L N/A	Y				
C #	Window Sill	Cov	A/M L N/A	Y				
	Win Casing	Cov	A/M L N/A	Y				
	Window Sash	VR	A/M L N/A	Y				
C #	Window Sill		A/M L N/A	Y				
	Win Casing		A/M L N/A	Y				
	Window Sash		A/M L N/A	Y				
C #	Window Sill		A/M L N/A	Y				
	Win Casing		A/M L N/A	Y				
	Window Sash		A/M L N/A	Y				
C	Lamp Post		L N/A	Y				

COMMENTS / STRUCTURAL DEFECTS:

SIDE C	LOCATION/ SURFACE	LEAD	TYPE OF HAZARD	URG HAZ?	IC DATE	IC METH	DELEAD DATE	DELEAD METH
#	Window Sill		A/M L N/A	Y				
	Win Casing		A/M L N/A	Y				
	Window Sash		A/M L N/A	Y				
C #	Cellar Win Sill		A/M L N/A	Y				
	Cel Win Sash		A/M L N/A	Y				
	Cel Win Frame		A/M L N/A	Y				
	Screen Frame		A/M L N/A	Y				
C #	Cellar Win Sill		A/M L N/A	Y				
	Cel Win Sash		A/M L N/A	Y				
	Cel Win Frame		A/M L N/A	Y				
	Screen Frame		A/M L N/A	Y				
C #	Cellar Win Sill		A/M L N/A	Y				
	Cel Win Sash		A/M L N/A	Y				
	Cel Win Frame		A/M L N/A	Y				
	Screen Frame		A/M L N/A	Y				
C #	Cellar Win Sill		A/M L N/A	Y				
	Cel Win Sash		A/M L N/A	Y				
	Cel Win Frame		A/M L N/A	Y				
	Screen Frame	.	A/M L N/A	Y				
C	Foundation	0.2	L N/A	Y				
	Clothes Line	0.5	A/M L N/A	Y				
	Fences		A/M L N/A	Y				
	Shutters	.	A/M L N/A	Y				
C	Newel post	.	A/M L N/A	Y				
	Railing Cap	.	A/M L N/A	Y				
	Handrail		A/M L N/A	Y				
	Balusters		A/M L N/A	Y				
	Lower Rail		A/M L N/A	Y				
	Treads		A/M L N/A	Y				
	Risers		A/M L N/A	Y				
	Stringer	.	A/M L N/A	Y				
	Lattice	.	A/M L N/A	Y				
C	Drain Pipes	0.2	L N/A	Y				
	Elec Conduit		L N/A	Y				
	Oil Fill Pipe	.	L N/A	Y				
	Overhang Trim	.	A/M L N/A	Y				

Excluded Surfaces: Surfaces listed in this box can be made intact only by a licensed deleader

SIDE C	LOCATION	MEASURE: LOOSE PAINT (MORE THAN 1440 SQ. IN.)	IC DATE	IC METH
C				
C				
C				
C				

Soil Test Results

(Must be less than 400 ppm for play area / 1200 ppm for bare soil)

LOCATION	AREA MEASUREMENT (Square Feet)	RESULT (PPM)	REMED DATE	REMED METH
Play Area				
Bare Soil				

Comments:

Anthony Jakaitis	M 2929		10/15/2014
Inspector (print)	Lic #	Signature	Date
Anthony Jakaitis	**R 2929**		
Risk Assessor (print)	Lic#	Signature	Date

Address of Property: **1 Michelson Lane** Apt. **Bedford**

Exterior: D

SIDE D	LOCATION/ SURFACE	LEAD	TYPE OF HAZARD	URG HAZ?	IC DATE	IC METH	DELEAD DATE	DELEAD METH
D	Siding	Cov	L N/A	Y				
	Corner Boards	Cov	L N/A	Y				
	Lower Trim	Cov	L N/A	Y				
	Upper Trim	Cov	L N/A	Y				
	Win Above 5'	Cov	L N/A	Y				
	Porch Above 5'		L N/A	Y				
D 1 2 3 4	Storm Door		A/M L N/A	Y				
	Door		A/M L N/A	Y				
	Door Casing		A/M L N/A	Y				
	Door Jamb		A/M L N/A	Y				
	Threshold	.	A/M L N/A	Y				
	Kickplate	.	A/M L N/A	Y				
D 1 2 3 4	Storm Door	.	A/M L N/A	Y				
	Door	.	A/M L N/A	Y				
	Door Casing	.	A/M L N/A	Y				
	Door Jamb	.	A/M L N/A	Y				
	Threshold	.	A/M L N/A	Y				
	Kickplate	.	A/M L N/A	Y				
D 1 2 3 4	Door	.	A/M L N/A	Y				
	Door Casing		A/M L N/A	Y				
	Door Jamb	.	A/M L N/A	Y				
	Threshold	.	A/M L N/A	Y				
D #	Window Sill	Cov	A/M L N/A	Y				
	Win Casing	Cov	A/M L N/A	Y				
	Window Sash	VR	A/M L N/A	Y				
D #	Window Sill		A/M L N/A	Y				
	Win Casing		A/M L N/A	Y				
	Window Sash		A/M L N/A	Y				
D #	Window Sill		A/M L N/A	Y				
	Win Casing		A/M L N/A	Y				
	Window Sash		A/M L N/A	Y				
D	Lamp Post		L N/A	Y				

COMMENTS / STRUCTURAL DEFECTS:

SIDE D	LOCATION/ SURFACE	LEAD	TYPE OF HAZARD	URG HAZ?	IC DATE	IC METH	DELEAD DATE	DELEAD METH
#	Window Sill		A/M L N/A	Y				
	Win Casing		A/M L N/A	Y				
	Window Sash		A/M L N/A	Y				
D #	Cellar Win Sill		A/M L N/A	Y				
	Cel Win Sash		A/M L N/A	Y				
	Cel Win Frame		A/M L N/A	Y				
	Screen Frame		A/M L N/A	Y				
D #	Cellar Win Sill		A/M L N/A	Y				
	Cel Win Sash		A/M L N/A	Y				
	Cel Win Frame		A/M L N/A	Y				
	Screen Frame		A/M L N/A	Y				
D #	Cellar Win Sill		A/M L N/A	Y				
	Cel Win Sash		A/M L N/A	Y				
	Cel Win Frame		A/M L N/A	Y				
	Screen Frame		A/M L N/A	Y				
D #	Cellar Win Sill		A/M L N/A	Y				
	Cel Win Sash		A/M L N/A	Y				
	Cel Win Frame		A/M L N/A	Y				
	Screen Frame	.	A/M L N/A	Y				
D	Foundation	0.0	L N/A	Y				
	Bulkhead	.	A/M L N/A	Y				
	Fences	.	A/M L N/A	Y				
	Shutters	.	A/M L N/A	Y				
D	Newel post	.	A/M L N/A	Y				
	Railing Cap	.	A/M L N/A	Y				
	Handrail		A/M L N/A	Y				
	Balusters		A/M L N/A	Y				
	Lower Rail		A/M L N/A	Y				
	Treads		A/M L N/A	Y				
	Risers		A/M L N/A	Y				
	Stringer	.	A/M L N/A	Y				
	Lattice	.	A/M L N/A	Y				
D	Drain Pipes	0.2	L N/A	Y				
	Elec Conduit		L N/A	Y				
	Gas Pipe	0.3	L N/A	Y				
	Overhang Trim	.	A/M L N/A	Y				

Excluded Surfaces: Surfaces listed in this box can be made intact only by a licensed deleader

SIDE D	LOCATION	MEASURE: LOOSE PAINT (MORE THAN 1440 SQ. IN.)	IC DATE	IC METH
D				
D				
D				
D				

Soil Test Results

(Must be less than 400 ppm for play area / 1200 ppm for bare soil)

LOCATION	AREA MEASUREMENT (Square Feet)	RESULT (PPM)	REMED DATE	REMED METH
Play Area				
Bare Soil				

Comments:

Anthony Jakaitis	M 2929		10/15/2014
Inspector (print)	Lic #	Signature	Date
Anthony Jakaitis	R 2929		
Risk Assessor (print)	Lic #	Signature	Date

Address of Property: Michelson Lane Apt. Bedford

Shed # 1

SIDE	LOCATION/ SURFACE	LEAD	TYPE OF HAZARD	URG HAZ?	IC DATE	IC METH	DELEAD DATE	DELEAD METH
A B	Siding	Cov	L N/A	Y				
C D	Corner Boards	Cov	L N/A	Y				
	Upper Trim	Cov	L N/A	Y				
	Ceiling	.	L N/A	Y				
	Joists	.	L N/A	Y				
A	Door	0.0	L N/A	Y				
B	Storm Door		A/M L N/A	Y				
C	Door Casing	0.0	A/M L N/A	Y				
D	Door Jamb	0.0	A/M L N/A	Y				
1 2	Threshold	0.0	A/M L N/A	Y				
3 4	Kickplate	.	A/M L N/A	Y				
A	Door	.	A/M L N/A	Y				
B	Storm Door	.	A/M L N/A	Y				
C	Door Casing		A/M L N/A	Y				
D	Door Jamb	.	A/M L N/A	Y				
1 2	Threshold	.	A/M L N/A	Y				
3 4	Kickplate	.	A/M L N/A	Y				
A B	Window Sill	.	A/M L N/A	Y				
C D	Win Casing	.	A/M L N/A	Y				
1 2	Window Sash	.	A/M L N/A	Y				
3 4	Mullions	.	A/M L N/A	Y				
A B	Window Sill	.	A/M L N/A	Y				
C D	Win Casing		A/M L N/A	Y				
1 2	Window Sash		A/M L N/A	Y				
3 4	Mullions		A/M L N/A	Y				
A B	Window Sill		A/M L N/A	Y				
C D	Win Casing		A/M L N/A	Y				
1 2	Window Sash		A/M L N/A	Y				
3 4	Mullions		A/M L N/A	Y				
A B	Window Sill		A/M L N/A	Y				
C D	Win Casing		A/M L N/A	Y				
1 2	Window Sash		A/M L N/A	Y				
3 4	Mullions		A/M L N/A	Y				

COMMENTS / STRUCTURAL DEFECTS:

SIDE	LOCATION/ SURFACE	LEAD	TYPE OF HAZARD	URG HAZ?	IC DATE	IC METH	DELEAD DATE	DELEAD METH
	Support Clmns	Cov	A/M L N/A	Y				
	Newel post		A/M L N/A	Y				
	Railing Cap		A/M L N/A	Y				
	Handrail		A/M L N/A	Y				
	Balusters		A/M L N/A	Y				
	Lower Rail		A/M L N/A	Y				
	Treads		A/M L N/A	Y				
	Risers		A/M L N/A	Y				
	Stringer		A/M L N/A	Y				
	Lower Walls		A/M L N/A	Y				
	Lattice		A/M L N/A	Y				
	Lower Trim	Cov	A/M L N/A	Y				
	Floor		A/M L N/A	Y				
	Sidelites		A/M L N/A	Y				
			A/M L N/A	Y				
			A/M L N/A	Y				
			A/M L N/A	Y				
			A/M L N/A	Y				
		.	A/M L N/A	Y				
			A/M L N/A	Y				
		.	A/M L N/A	Y				
		.	A/M L N/A	Y				
		.	A/M L N/A	Y				
		.	A/M L N/A	Y				
		.	A/M L N/A	Y				
			A/M L N/A	Y				
			A/M L N/A	Y				
			A/M L N/A	Y				
		.	A/M L N/A	Y				
			A/M L N/A	Y				
		.	A/M L N/A	Y				
		.	A/M L N/A	Y				
		.	A/M L N/A	Y				

COMMENTS / STRUCTURAL DEFECTS:

EXCLUDED SURFACES: Surfaces listed in these boxes can be made intact only by a licensed deleader.

SIDE	LOCATION	MEASURE: LOOSE PAINT (MORE THAN 1440 SQ. IN.)	IC DATE	IC METHOD

SIDE	LOCATION	MEASURE: LOOSE PAINT (MORE THAN 288 SQ. IN.)	IC DATE	IC METHOD

Anthony Jakaitis	M 2929		10/15/2014
Inspector (print)	Lic #	Signature	Date
Anthony Jakaitis	R 2929		
Risk Assessor (print)	Lic #	Signature	Date

Address of Property: 1 Michelson Lane Apt. Bedford

Shed # 2

SIDE	LOCATION/ SURFACE	LEAD	TYPE OF HAZARD	URG HAZ?	IC DATE	IC METH	DELEAD DATE	DELEAD METH
A B	Siding	Cov	L N/A	Y				
C D	Corner Boards	Cov	L N/A	Y				
-	Upper Trim	Cov	L N/A	Y				
-	Ceiling		L N/A	Y				
-	Joists	.	L N/A	Y				
A	Door	0.2	L N/A	Y				
B	Storm Door		A/M L N/A	Y				
C	Door Casing	0.0	A/M L N/A	Y				
D	Door Jamb	0.4	A/M L N/A	Y				
1 2	Threshold	0.1	A/M L N/A	Y				
3 4	Kickplate	.	A/M L N/A	Y				
A	Door	.	A/M L N/A	Y				
B	Storm Door	.	A/M L N/A	Y				
C	Door Casing	.	A/M L N/A	Y				
D	Door Jamb	.	A/M L N/A	Y				
1 2	Threshold	.	A/M L N/A	Y				
3 4	Kickplate	.	A/M L N/A	Y				
A B	Window Sill	.	A/M L N/A	Y				
C D	Win Casing	.	A/M L N/A	Y				
1 2	Window Sash	.	A/M L N/A	Y				
3 4	Mullions	.	A/M L N/A	Y				
A B	Window Sill	.	A/M L N/A	Y				
C D	Win Casing	.	A/M L N/A	Y				
1 2	Window Sash		A/M L N/A	Y				
3 4	Mullions		A/M L N/A	Y				
A B	Window Sill		A/M L N/A	Y				
C D	Win Casing		A/M L N/A	Y				
1 2	Window Sash		A/M L N/A	Y				
3 4	Mullions		A/M L N/A	Y				
A B	Window Sill		A/M L N/A	Y				
C D	Win Casing		A/M L N/A	Y				
1 2	Window Sash		A/M L N/A	Y				
3 4	Mullions		A/M L N/A	Y				

COMMENTS / STRUCTURAL DEFECTS:

SIDE	LOCATION/ SURFACE	LEAD	TYPE OF HAZARD	URG HAZ?	IC DATE	IC METH	DELEAD DATE	DELEAD METH
	Support Clmns		A/M L N/A	Y				
	Newel post		A/M L N/A	Y				
	Railing Cap		A/M L N/A	Y				
	Handrail		A/M L N/A	Y				
	Balusters		A/M L N/A	Y				
	Lower Rail		A/M L N/A	Y				
	Treads		A/M L N/A	Y				
	Risers		A/M L N/A	Y				
	Stringer		A/M L N/A	Y				
	Lower Walls		A/M L N/A	Y				
	Lattice		A/M L N/A	Y				
	Lower Trim	Cov	A/M L N/A	Y				
	Floor		A/M L N/A	Y				
	Sidelites		A/M L N/A	Y				
			A/M L N/A	Y				
			A/M L N/A	Y				
			A/M L N/A	Y				
			A/M L N/A	Y				
		.	A/M L N/A	Y				
			A/M L N/A	Y				
		.	A/M L N/A	Y				
		.	A/M L N/A	Y				
		.	A/M L N/A	Y				
		.	A/M L N/A	Y				
		.	A/M L N/A	Y				
			A/M L N/A	Y				
			A/M L N/A	Y				
			A/M L N/A	Y				
			A/M L N/A	Y				
		.	A/M L N/A	Y				
			A/M L N/A	Y				
		.	A/M L N/A	Y				
		.	A/M L N/A	Y				
		.	A/M L N/A	Y				

COMMENTS / STRUCTURAL DEFECTS:

EXCLUDED SURFACES: Surfaces listed in these boxes can be made intact only by a licensed deleader.

SIDE	LOCATION	MEASURE: LOOSE PAINT (MORE THAN 1440 SQ. IN.)	IC DATE	IC METHOD

SIDE	LOCATION	MEASURE: LOOSE PAINT (MORE THAN 288 SQ. IN.)	IC DATE	IC METHOD

Lead Inspection / Risk Assessment Report

Anthony Jakaitis
Master Lead Paint Inspector
PO BOX 400, South Weymouth, MA 02190
(781) 331-1565

St.#	Street Name	Street Type	Unit
2	Michelson	Ln	

City: Bedford
Zip Code: 01730

Number of Rooms in Unit: 7

Property Type:
- ☒ Single Family
- ☐ Multi Family # of Units
- ☐ Condominium # of Units
- ☐ Day Care ☐ Other

Owners Name: United States General Service Administrator
Owner Address: 1800 F Street N W, Washington, DC 20405
Contact Information: Tetra Tech: J. Kehs, 45610 Woodland Rd, Sterling, VA 2016
Client Name (if different from owner):
Client Address:

Key	Legend Column
COV	Covered
VB	Vinyl Baseboard
MET	Metal
VR	Vinyl Rep. Window
MR	Metal Rep. Window
NA	Not Accessible
NC	No Coating
Tile	Tile (testing suggested)
DC	Dropped Ceiling

Key	Treatment Method	Key	Treatment Method
CAP	Capped	SCR	Scraped
COV	Covered	DIP	Dipped
ENC	Encapsulated	REM	Removed
MI	Made Intact	REP	Replaced
PRE	Prepared for Enc.	REV	Reversed
VR/MR	Vinyl/Metal Rep Window	INT	Intact
SFR	Storm Frame Removed		
⧄	Component Does Not Exist		

Laundry in Basement? ☐ Yes ☒ No
Finished Space in Basement ☐ Yes ☒ No

Testing Method Used

Na_2S Expiration Date:
X-Ray Fluorescence
Model: RMD Serial # 1462

Comments / Notes:

Floor# 1 (level within building of unit being inspected)

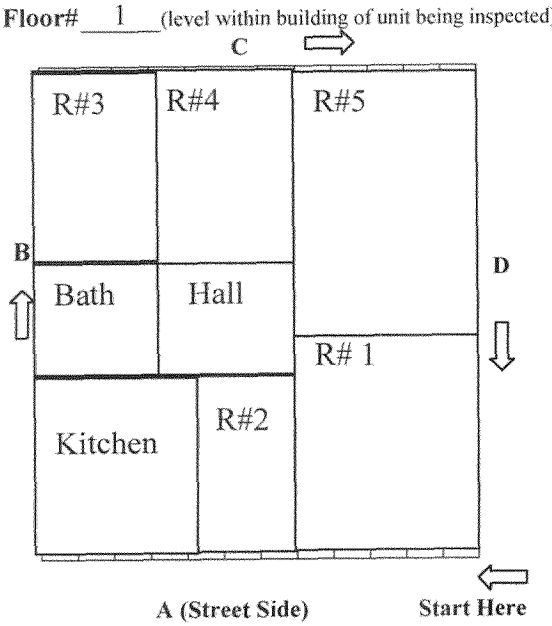

Floor#

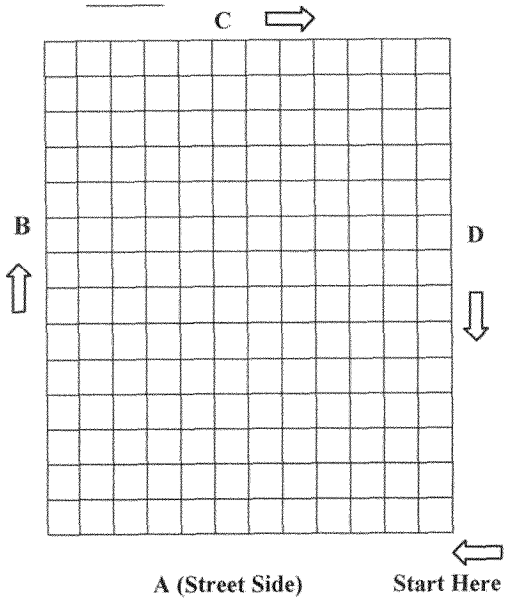

Property Diagram / Unit Labels

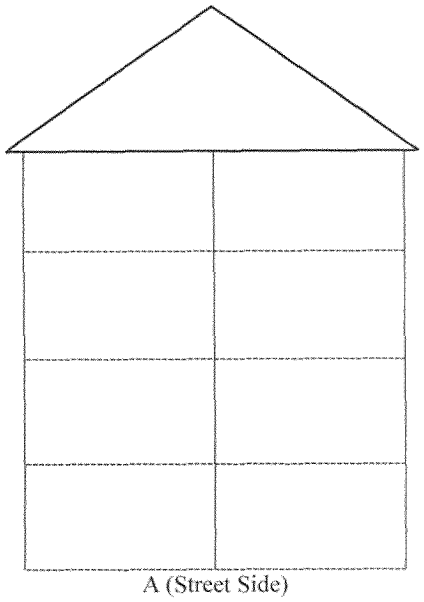

Pb (lead) equal to or greater than 1.0 m/cm^2 with x-ray fluorescence or positive with Na_2S is **Dangerous.**

XRF Calibration Recorded In Log Book	☒	✓ - Check off when complete
Address verified through USPS	☒	✓ - Check off when complete
Research on Lead Related History for Address	☒	✓ - Check off when complete

Anthony Jakaitis	M 2929	Anthony Jakaitis	10/15/2014
	License #	Signature	

ADDRESS: 2 Michelson Ln, Bedford, MA 01730

INSPECTION HISTORY

Determination / Lead Hazards?	Y / N	Inspector Name:_____, Lic#_____ Signature_____
Comprehensive Initial Inspection 10/15/14 / Lead Hazards?	Y / N	Inspector Name: Anthony Jakaitis, M 2929 Signature_____
Comp Initial w/Partial PCAD / Lead Hazards?	Y / N	Inspector Name:_____, Lic#_____ Signature_____
Addendum (add-on to Initial Inspection) / Lead Hazards?	Y / N	Inspector Name: Signature_____
Addendum as Full Insp. (Lost Docs) / Lead Hazards?	Y / N	Inspector Name: Signature_____
Walk Through for Ed/Consultation		Inspector Name:_____, Lic#_____ Signature_____

REINSPECTION HISTORY

Visual Portion of Reocc. Reinspection	P / F	Inspector Name:_____, Lic#_____ Signature_____
Visual Portion of Reocc. Reinspection	P / F	Inspector Name:_____, Lic#_____ Signature_____
Dust Taken for Reocc. Reinspection	P / F	Inspector Name:_____, Lic#_____ Signature_____
Dust Taken for Reocc. Reinspection	P / F	Inspector Name:_____, Lic#_____ Signature_____
Visual Portion of Final Reinspection	P / F	Inspector Name: Signature_____
Visual Portion of Final Reinspection	P / F	Inspector Name:_____, Lic#_____ Signature_____
Dust Taken for Final Reinsp. (No Reocc)	P / F	Inspector Name: Signature_____
Dust Taken for Final Reinsp. (No Reocc)	P / F	Inspector Name:_____, Lic#_____ Signature_____

INTERIM CONTROL

Risk Assessment / Urgent Pb. Hazards?	Y / N	R.A. Name:_____, Lic#_____ Signature_____
Dust Taken for Risk Assessment	P / F	R.A. Name:_____, Lic#_____ Signature_____
Visual Portion of Reinspection for Interim Control	P / F	R.A. Name:_____, Lic#_____ Signature_____
Dust Taken for Risk Assessment Reinsp.	P / F	R.A. Name:_____, Lic#_____ Signature_____
Visual Portion of Reinspection for Interim Control	P / F	R.A. Name:_____, Lic#_____ Signature_____
Dust Taken for Risk Assessment Reinsp.	P / F	R.A. Name:_____, Lic#_____ Signature_____
Risk Assessment Recertification / Urgent Pb. Hazards?	Y / N	R.A. Name:_____, Lic#_____ Signature_____
Dust Taken for RA Recertification	P / F	R.A. Name:_____, Lic#_____ Signature_____

POST COMPLIANCE ASSESSMENT DETERMINATIONS

PCAD / Lead Hazards?	Y / N	Inspector Name: Signature_____
Full Inspection Acting as PCAD / Lead Hazards?	Y / N	Inspector Name: Signature_____
Visual Portion of PCAD Reinspection	P / F	Inspector Name:_____, Lic#_____ Signature_____
Dust Taken for PCAD Reinspection	P / F	Inspector Name:_____, Lic#_____ Signature_____
Dust Taken for PCAD Reinspection	P / F	Inspector Name:_____, Lic#_____ Signature_____

ADDRESS: 2 Michelson Ln, Bedford, MA 01730

REOCCUPANCY CERTIFICATE HISTORY

Certificate of Reoccupancy	Inspector Name:
Only after High/Mod Risk (# rooms rule)	Signature_____

Certificate of Reoccupancy	Inspector Name:_____, Lic#_____
Only after High/Mod Risk (# rooms rule)	Signature_____

Certificate of Reoccupancy	Inspector Name:_____, Lic#_____
Only after High/Mod Risk (# rooms rule)	Signature_____

COMPLIANCE HISTORY

Letter of Full Initial Compliance	Inspector Name:_____, Lic#_____
No prior history/ No signs of UD	Signature_____

Letter of Interim Control	Inspector Name:_____, Lic#_____
No prior Comp. Expires in 1 yr.	Signature_____

Recertification of Interim Control	Inspector Name:_____, Lic#_____
Expires 2 yrs from original Interim Control	Signature_____

Letter of Full Deleading Compliance	Inspector Name:
Dust wipes if No Reocc.	Signature_____

Certificate of Maintained Compliance	Inspector Name:
No Work= No Dust Work = 7 Dust	Signature_____

Certificate of Restored Compliance	Inspector Name:_____, Lic#_____
Dust wipes and auth. people	Signature_____

COMPLIANCE HISTORY (CONT.)

Certificate of Maintained Compliance	Inspector Name:_____, Lic#_____
No Work= No Dust Work = 7 Dust	Signature_____

Certificate of Restored Compliance	Inspector Name:_____, Lic#_____
Dust wipes and auth. people	Signature_____

Certificate of Maintained Compliance	Inspector Name:_____, Lic#_____
No Work= No Dust Work = 7 Dust	Signature_____

Certificate of Restored Compliance	Inspector Name:_____, Lic#_____
Dust wipes and auth. people	Signature_____

OTHER HISTORY: WAIVERS/UD/EPA RRP

Approved CLPPP Waiver	CLPPP Insp. Name:_____, Lic#_____
Attach to Comp Docs	Signature_____

Approved CLPPP Waiver	CLPPP Insp. Name:_____, Lic#_____
Attach to Comp Docs	Signature_____

UD / DES Visual Reinspection	Inspector Name:_____, Lic#_____	P / F
No LOC Issued	Signature_____	

UD / DES Visual Reinspection	Inspector Name:_____, Lic#_____	P / F
No LOC Issued	Signature_____	

UD / DES Dust Taken	P / F	Inspector Name:_____, Lic#_____
No LOC Issued		Signature_____

UD/DES Dust Taken	Inspector Name:_____, Lic#_____	P / F
No LOC Issued	Signature_____	

EXPLANATION OF LEAD INSPECTION / RISK ASSESSMENT REPORT FORM COLUMNS

This page provides general information needed to understand the lead inspection/risk assessment report. However, you should speak with the inspector/risk assessor before you start to do any work on your home.

SIDE

Refers to A, B, C, or D side of the building or room. See the diagram on the cover sheet. The "A" side of the building or room is the side facing the street that gives the property its address (usually, it is the front of the building). Keeping your back to this street, from the "A" side move clockwise to the "B" side on your left, the "C" side opposite you, and the "D" side to the right. Numbering is from left to right.

LOCATION/ SURFACE

Refers to the building component(s) being tested. Some surfaces may be made up of more than one part. For example, "Baseboard" may refer to four separate pieces of wood (one on each wall), but is still considered one surface.

LEAD

The actual lead result. Each surface tested must have a result recorded in the "Lead" column.

- A number shows that the surface was tested with an XRF analyzer. A number (or average number) equal to or greater than 1.0 mg/cm^2 is a dangerous level of lead.
- A "pos" or "neg" shows that the surface was tested with sodium sulfide. "Pos" means that there is a dangerous level of lead.
- "N/A" means that the inspector was not able to test the surface. Unless the owner can get a sample to test, the inspector must assume the surface contains lead and require it to be deleaded, if necessary.
- "MET" or "MR" means that a metal surface was not tested and only needs to be intact, even if it is a leaded surface. However, metal handrails, metal window sills, and metal railing caps, need to be deleaded if they test equal to or greater than 1.0 mg/cm^2, or is marked "N/A."
- For key to abbreviations like "COV", "VB", "VR" or "MR", "NC", "Tile", "DC", see the cover page.
- When a component box is slashed and there are test results above and below the diagonal line, the result on the "bottom" represents results below 5 ft. and the "top" result indicates the test result above 5 ft.

TYPE OF HAZARD

Not all lead paint must be deleaded. This column tells you IF and WHY a surface needs deleading. The deleading standards below may not apply for Interim Controls. Speak to your risk assessor for more information.

- "M/I" circled means that the surface is a moveable/impacted surface and must be deleaded in its entirety.
- "SF" circled indicates that there is a storm frame present which requires the blind stop and exterior sill be deleaded as interior moveable / impacted surfaces.
- "A/M" circled means that the surface is "accessible mouthable" and must be deleaded to a minimum of five feet high, four inches in from the edge or corner.
- "L" circled means that the surface is loose and must, at minimum, be made intact.
- If more than one choice is circled, the rules for deleading may change depending upon what method of deleading you choose. Speak to the inspector for more information.
- "N/A" means the inspector was unable to determine if the surface was a lead hazard. The person doing the deleading must check this surface and follow all the rules for deleading. Speak to the inspector for more information.
- If nothing is circled in the column, then it is likely the surface does not need deleading. Speak to the inspector for more information. Remember, this does not mean the entire surface is lead free, it just does not require deleading in its current condition.

URG HAZ?

This column is only completed during a risk assessment. A risk assessment is an evaluation of a home's suitability for Interim Control. **Only a licensed risk assessor can do a risk assessment, not all inspectors are risk assessors.** If "Y" is circled, then this surface is considered an "Urgent Lead Hazard" and some type of deleading work is required to qualify for Interim Control.

IC DATE

The date the licensed risk assessor determines the surface meets the standards for Interim Control.

IC METH

The deleading method or structural repair done to qualify the surface for Interim Control. Refer to the deleading codes key on the cover page.

DELEAD DATE

The date that the lead inspector reinspects the surface and finds that it has been successfully brought back into compliance.

DELEAD METH

The method used to bring a surface into full compliance. Refer to codes in the Key on the cover page of the PCAD

EXCLUDED SURFACES

The amount of loose paint on a surface as measured by the lead inspector. "N/A" means that the inspector was not able to measure the loose paint, but has determined it is more than the cut-off for moderate risk making intact.

Anthony Jakaitis	M 2929		10/15/2014
Inspector (print)	Lic #	Signature	Date
Anthony Jakaitis	R 2929		
Risk Assessor (print)	Lic #	Signature	Date

Address of Property: 2 Michelson Lane Apt. Bedford

ROOM # 1

SIDE	LOCATION/ SURFACE	LEAD	TYPE OF HAZARD	URG HAZ?	IC DATE	IC METH	DELEAD DATE	DELEAD METH
A B C D	Up Walls	0.0	A/M L N/A	Y				
A B C D	Low Walls	.	A/M L N/A	Y				
A B C D	Baseboards	0.0	A/M L N/A	Y				
A B C D	Chair Rail	.	A/M L N/A	Y				
A B C D	Radiator	.	A/M L N/A	Y				
-	Floor	Cov	A/M L N/A	Y				
-	Ceiling	0.2	A/M L N/A	Y				
A B	Door	0.1	A/M L N/A	Y				
C D	Door Casing	0.2	A/M L N/A	Y				
1 2	Door Jamb	0.2	A/M L N/A	Y				
3 4	Threshold	.	A/M L N/A	Y				
A B	Door	.	A/M L N/A	Y				
C D	Door Casing	.	A/M L N/A	Y				
1 2	Door Jamb	.	A/M L N/A	Y				
3 4	Threshold	.	A/M L N/A	Y				
A B	Door	.	A/M L N/A	Y				
C D	Door Casing	.	A/M L N/A	Y				
1 2	Door Jamb	.	A/M L N/A	Y				
3 4	Threshold	.	A/M L N/A	Y				
A B	Door	.	A/M L N/A	Y				
C D	Door Casing	.	A/M L N/A	Y				
1 2	Door Jamb	.	A/M L N/A	Y				
3 4	Threshold	.	A/M L N/A	Y				
A	Closet Door	0.0	A/M L N/A	Y				
B	Cl Casing	0.1	A/M L N/A	Y				
C	Closet Jamb	0.1	A/M L N/A	Y				
D	Closet Walls	0.2	A/M L N/A	Y				
	Cl Baseboard	-0.1	A/M L N/A	Y				
1	Closet Pole	-0.1	A/M L N/A	Y				
2	Closet Shelf	0.0	A/M L N/A	Y				
3	Cl Supports	-0.1	A/M L N/A	Y				
4	Closet Floor	Cov	A/M L N/A	Y				
	Closet Ceiling	0.0	A/M L N/A	Y				

COMMENTS / STRUCTURAL DEFECTS:

SIDE	LOCATION/ SURFACE	LEAD	TYPE OF HAZARD	URG HAZ?	IC DATE	IC METH	DELEAD DATE	DELEAD METH
A	Window Sill	0.1	M/I A/M L N/A	Y				
	Win Apron	0.0	A/M L N/A	Y				
C	Win Casing	0.1	A/M L N/A	Y				
D	Header Stop	0.0	M/I A/M L N/A	Y				
	Int Stops	0.0	M/I A/M L N/A	Y				
1	Win Int Sash	VR	M/I A/M L N/A	Y				
2	Exterior Sill	VR	M/I SF L N/A	Y				
3	Part Bead	VR	M/I L N/A	Y				
4	Blind Stop		M/I SF L N/A	Y				
	Win Ext Sash	VR	M/I L N/A	Y				
A	Window Sill	0.1	M/I A/M L N/A	Y				
B	Win Apron	0.0	A/M L N/A	Y				
C	Win Casing	-0.2	A/M L N/A	Y				
D	Header Stop	0.0	M/I A/M L N/A	Y				
	Int Stops	-0.2	M/I A/M L N/A	Y				
1	Win Int Sash	VR	M/I A/M L N/A	Y				
2	Exterior Sill	VR	M/I SF L N/A	Y				
3	Part Bead	VR	M/I L N/A	Y				
4	Blind Stop		M/I SF L N/A	Y				
	Win Ext Sash	VR	M/I L N/A	Y				
A	Window Sill	.	M/I A/M L N/A	Y				
B	Win Apron	.	A/M L N/A	Y				
C	Win Casing		A/M L N/A	Y				
D	Header Stop		M/I A/M L N/A	Y				
	Int Stops		M/I A/M L N/A	Y				
1	Win Int Sash		M/I A/M L N/A	Y				
2	Exterior Sill		M/I SF L N/A	Y				
3	Part Bead		M/I L N/A	Y				
4	Blind Stop		M/I SF L N/A	Y				
	Win Ext Sash		M/I L N/A	Y				
A B	Fireplace	.	A/M L N/A	Y				
C D	Mantle	.	A/M L N/A	Y				
A B C D	Win Above 5'	.	A/M L N/A	Y				
	Ceiling Molding		A/M L N/A	Y				
		.	A/M L N/A	Y				
		.	A/M L N/A	Y				
		.	A/M L N/A	Y				

EXCLUDED SURFACES: Surfaces listed in these boxes can be made intact only by a licensed deleader.

SIDE	LOCATION	MEASURE: LOOSE PAINT (MORE THAN 288 SQ. IN.)	IC DATE	IC METHOD

SIDE	LOCATION	MEASURE: LOOSE PAINT (MORE THAN 288 SQ. IN.)	IC DATE	IC METHOD

Anthony Jakaitis	**M 2929**		**10/15/2014**
Inspector (print)	Lic #	Signature	Date
Anthony Jakaitis	**R 2929**		
Risk Assessor (print)	Lic #	Signature	Date

Address of Property: **2 Michelson Lane** Apt. **Bedford**

ROOM # **2**

SIDE	LOCATION/ SURFACE	LEAD	TYPE OF HAZARD	URG HAZ?	IC DATE	IC METH	DELEAD DATE	DELEAD METH
A B C D	Up Walls	-0.2	A/M L N/A	Y				
A B C D	Low Walls	.	A/M L N/A	Y				
A B C D	Baseboards	0.0	A/M	Y				
A B C D	Chair Rail	.	A/M L N/A	Y				
A B C D	Radiator	.	A/M L N/A	Y				
-	Floor	Cov	A/M L N/A	Y				
-	Ceiling	0.2	A/M L N/A	Y				
A B	Door	0.1	A/M L N/A	Y				
C D	Door Casing	0.0	A/M L N/A	Y				
1 2	Door Jamb	0.2	A/M L N/A	Y				
3 4	Threshold	.	A/M L N/A	Y				
A B	Door	0.2	A/M L N/A	Y				
C D	Door Casing	-0.1	A/M L N/A	Y				
1 2	Door Jamb	0.0	A/M L N/A	Y				
3 4	Threshold	.	A/M L N/A	Y				
A B	Door	.	A/M L N/A	Y				
C D	Door Casing	.	A/M L N/A	Y				
1 2	Door Jamb	.	A/M L N/A	Y				
3 4	Threshold	.	A/M L N/A	Y				
A B	Door	.	A/M L N/A	Y				
C D	Door Casing	.	A/M L N/A	Y				
1 2	Door Jamb	.	A/M L N/A	Y				
3 4	Threshold	.	A/M L N/A	Y				
A	Closet Door	0.0	A/M L N/A	Y				
B	Cl Casing	0.1	A/M L N/A	Y				
C	Closet Jamb	0.1	A/M L N/A	Y				
D	Closet Walls	0.2	A/M L N/A	Y				
	Cl Baseboard	-0.1	A/M L N/A	Y				
1	Closet Pole	-0.1	A/M L N/A	Y				
2	Closet Shelf	0.2	A/M L N/A	Y				
3	Cl Supports	-0.1	A/M L N/A	Y				
4	Closet Floor	Cov	A/M L N/A	Y				
	Closet Ceiling	0.0	A/M L N/A	Y				

COMMENTS / STRUCTURAL DEFECTS:

SIDE	LOCATION/ SURFACE	LEAD	TYPE OF HAZARD	URG HAZ?	IC DATE	IC METH	DELEAD DATE	DELEAD METH
A	Window Sill	0.1	M/I A/M L N/A	Y				
	Win Apron	0.2	A/M L N/A	Y				
C	Win Casing	0.0	A/M L N/A	Y				
D	Header Stop	0.0	M/I A/M L N/A	Y				
	Int Stops	0.0	M/I A/M L N/A	Y				
1	Win Int Sash	VR	M/I A/M L N/A	Y				
2	Exterior Sill	VR	M/I SF L N/A	Y				
3	Part Bead	VR	M/I L N/A	Y				
4	Blind Stop		M/I SF L N/A	Y				
	Win Ext Sash	VR	M/I L N/A	Y				
A	Window Sill		M/I A/M L N/A	Y				
B	Win Apron		A/M L N/A	Y				
C	Win Casing		A/M L N/A	Y				
D	Header Stop		M/I A/M L N/A	Y				
	Int Stops		M/I A/M L N/A	Y				
1	Win Int Sash		M/I A/M L N/A	Y				
2	Exterior Sill		M/I SF L N/A	Y				
3	Part Bead		M/I L N/A	Y				
4	Blind Stop		M/I SF L N/A	Y				
	Win Ext Sash		M/I L N/A	Y				
A	Window Sill	.	M/I A/M L N/A	Y				
B	Win Apron	.	A/M L N/A	Y				
C	Win Casing	.	A/M L N/A	Y				
D	Header Stop	.	M/I A/M L N/A	Y				
	Int Stops	.	M/I A/M L N/A	Y				
1	Win Int Sash		M/I A/M L N/A	Y				
2	Exterior Sill		M/I SF L N/A	Y				
3	Part Bead		M/I L N/A	Y				
4	Blind Stop		M/I SF L N/A	Y				
	Win Ext Sash		M/I L N/A	Y				
A B	Fireplace	.	A/M L N/A	Y				
C D	Mantle	.	A/M L N/A	Y				
A B C D	Win Above 5'		A/M L N/A	Y				
	Ceiling Molding		A/M L N/A	Y				
		.	A/M L N/A	Y				
		.	A/M L N/A	Y				
		.	A/M L N/A	Y				

EXCLUDED SURFACES: Surfaces listed in these boxes can be made intact only by a licensed deleader.

SIDE	LOCATION	MEASURE: LOOSE PAINT (MORE THAN 288 SQ. IN.)	IC DATE	IC METHOD

SIDE	LOCATION	MEASURE: LOOSE PAINT (MORE THAN 288 SQ. IN.)	IC DATE	IC METHOD

Anthony Jakaitis	M 2929		10/15/2014
Inspector (print)	Lic #	Signature	Date
Anthony Jakaitis	R 2929		
Risk Assessor (print)	Lic #	Signature	Date

Address of Property: 2 Michelson Lane Apt. Bedford

ROOM # 3

SIDE	LOCATION/ SURFACE	LEAD	TYPE OF HAZARD	URG HAZ?	IC DATE	IC METH	DELEAD DATE	DELEAD METH
A B C D	Up Walls	0.3	A/M L N/A	Y				
A B C D	Low Walls	.	A/M L N/A	Y				
A B C D	Baseboards	-0.1	A/M L N/A	Y				
A B C D	Chair Rail		A/M L N/A	Y				
A B C D	Radiator	.	A/M L N/A	Y				
-	Floor	Cov	A/M L N/A	Y				
-	Ceiling	0.2	A/M L N/A	Y				
A B	Door	-0.2	A/M L N/A	Y				
C D	Door Casing	0.0	A/M L N/A	Y				
1 2	Door Jamb	0.2	A/M L N/A	Y				
3 4	Threshold	.	A/M L N/A	Y				
A B	Door	-0.2	A/M L N/A	Y				
C D	Door Casing	0.2	A/M L N/A	Y				
1 2	Door Jamb	-0.1	A/M L N/A	Y				
3 4	Threshold	.	A/M L N/A	Y				
A B	Door	.	A/M L N/A	Y				
C D	Door Casing	.	A/M L N/A	Y				
1 2	Door Jamb	.	A/M L N/A	Y				
3 4	Threshold	.	A/M L N/A	Y				
A B	Door	.	A/M L N/A	Y				
C D	Door Casing	.	A/M L N/A	Y				
1 2	Door Jamb	.	A/M L N/A	Y				
3 4	Threshold	.	A/M L N/A	Y				
A	Closet Door	0.0	A/M L N/A	Y				
B	Cl Casing	0.1	A/M L N/A	Y				
C	Closet Jamb	-0.2	A/M L N/A	Y				
D	Closet Walls	0.2	A/M L N/A	Y				
	Cl Baseboard	-0.1	A/M L N/A	Y				
1	Closet Pole	-0.1	A/M L N/A	Y				
2	Closet Shelf	0.0	A/M L N/A	Y				
3	Cl Supports	-0.1	A/M L N/A	Y				
4	Closet Floor	Cov	A/M L N/A	Y				
	Closet Ceiling	0.2	A/M L N/A	Y				

COMMENTS / STRUCTURAL DEFECTS:

SIDE	LOCATION/ SURFACE	LEAD	TYPE OF HAZARD	URG HAZ?	IC DATE	IC METH	DELEAD DATE	DELEAD METH
A	Window Sill	0.1	M/I A/M L N/A	Y				
B	Win Apron	0.0	A/M L N/A	Y				
C	Win Casing	0.1	A/M L N/A	Y				
D	Header Stop	-0.1	M/I A/M L N/A	Y				
	Int Stops	0.0	M/I A/M L N/A	Y				
1	Win Int Sash	VR	M/I A/M L N/A	Y				
2	Exterior Sill	VR	M/I SF L N/A	Y				
3	Part Bead	VR	M/I L N/A	Y				
4	Blind Stop		M/I SF L N/A	Y				
	Win Ext Sash	VR	M/I L N/A	Y				
A	Window Sill	0.0	M/I A/M L N/A	Y				
B	Win Apron	0.0	A/M L N/A	Y				
C	Win Casing	-0.2	A/M L N/A	Y				
D	Header Stop	0.0	M/I A/M L N/A	Y				
	Int Stops	0.2	M/I A/M L N/A	Y				
1	Win Int Sash	VR	M/I A/M L N/A	Y				
2	Exterior Sill	VR	M/I SF L N/A	Y				
3	Part Bead	VR	M/I L N/A	Y				
4	Blind Stop		M/I SF L N/A	Y				
	Win Ext Sash	VR	M/I L N/A	Y				
A	Window Sill	.	M/I A/M L N/A	Y				
B	Win Apron	.	A/M L N/A	Y				
C	Win Casing	.	A/M L N/A	Y				
D	Header Stop	.	M/I A/M L N/A	Y				
	Int Stops	.	M/I A/M L N/A	Y				
1	Win Int Sash		M/I A/M L N/A	Y				
2	Exterior Sill		M/I SF L N/A	Y				
3	Part Bead		M/I L N/A	Y				
4	Blind Stop		M/I SF L N/A	Y				
	Win Ext Sash		M/I L N/A	Y				
A B	Fireplace	.	A/M L N/A	Y				
C D	Mantle		A/M L N/A	Y				
A B C D	Win Above 5'	.	A/M L N/A	Y				
	Ceiling Molding		A/M L N/A	Y				
		.	A/M L N/A	Y				
		.	A/M L N/A	Y				
		.	A/M L N/A	Y				

EXCLUDED SURFACES: Surfaces listed in these boxes can be made intact only by a licensed deleader.

SIDE	LOCATION	MEASURE: LOOSE PAINT (MORE THAN 288 SQ. IN.)	IC DATE	IC METHOD

SIDE	LOCATION	MEASURE: LOOSE PAINT (MORE THAN 288 SQ. IN.)	IC DATE	IC METHOD

Anthony Jakaitis	M 2929		10/15/2014
Inspector (print)	Lic #	Signature	Date
Anthony Jakaitis	R 2929		
Risk Assessor (print)	Lic #	Signature	Date

Address of Property: 2 Michelson Lane Apt. Bedford

ROOM # 4

SIDE	LOCATION/ SURFACE	LEAD	TYPE OF HAZARD	URG HAZ?	IC DATE	IC METH	DELEAD DATE	DELEAD METH
A B C D	Up Walls	0.0	A/M L N/A	Y				
A B C D	Low Walls	.	A/M L N/A	Y				
A B C D	Baseboards	0.0	A/M L N/A	Y				
A B C D	Chair Rail	.	A/M L N/A	Y				
A B C D	Radiator	.	A/M L N/A	Y				
-	Floor	Cov	A/M L N/A	Y				
-	Ceiling	0.2	A/M L N/A	Y				
A B	Door	0.0	A/M L N/A	Y				
C D	Door Casing	0.2	A/M L N/A	Y				
1 2	Door Jamb	0.0	A/M L N/A	Y				
3 4	Threshold	.	A/M L N/A	Y				
A B	Door	0.1	A/M L N/A	Y				
C D	Door Casing	0.0	A/M L N/A	Y				
1 2	Door Jamb	0.0	A/M L N/A	Y				
3 4	Threshold	.	A/M L N/A	Y				
A B	Door	.	A/M L N/A	Y				
C D	Door Casing	.	A/M L N/A	Y				
1 2	Door Jamb		A/M L N/A	Y				
3 4	Threshold	.	A/M L N/A	Y				
A B	Door	.	A/M L N/A	Y				
C D	Door Casing		A/M L N/A	Y				
1 2	Door Jamb	.	A/M L N/A	Y				
3 4	Threshold	.	A/M L N/A	Y				
A	Closet Door	0.0	A/M L N/A	Y				
B	Cl Casing	0.1	A/M L N/A	Y				
C	Closet Jamb	-0.2	A/M L N/A	Y				
D	Closet Walls	0.2	A/M L N/A	Y				
	Cl Baseboard	-0.1	A/M L N/A	Y				
1	Closet Pole	0.0	A/M L N/A	Y				
2	Closet Shelf	0.0	A/M L N/A	Y				
3	Cl Supports	-0.1	A/M L N/A	Y				
4	Closet Floor	Cov	A/M L N/A	Y				
	Closet Ceiling	0.1	A/M L N/A	Y				

COMMENTS / STRUCTURAL DEFECTS:

SIDE	LOCATION/ SURFACE	LEAD	TYPE OF HAZARD	URG HAZ?	IC DATE	IC METH	DELEAD DATE	DELEAD METH
A	Window Sill	0.0	M/I A/M L N/A	Y				
	Win Apron	0.0	A/M L N/A	Y				
C	Win Casing	0.0	A/M L N/A	Y				
D	Header Stop	0.0	M/I A/M L N/A	Y				
	Int Stops	0.1	M/I A/M L N/A	Y				
1	Win Int Sash	VR	M/I A/M L N/A	Y				
2	Exterior Sill	VR	M/I SF L N/A	Y				
3	Part Bead	VR	M/I L N/A	Y				
4	Blind Stop		M/I SF L N/A	Y				
	Win Ext Sash	VR	M/I L N/A	Y				
A	Window Sill		M/I A/M L N/A	Y				
B	Win Apron		A/M L N/A	Y				
C	Win Casing		A/M L N/A	Y				
D	Header Stop		M/I A/M L N/A	Y				
	Int Stops		M/I A/M L N/A	Y				
1	Win Int Sash		M/I A/M L N/A	Y				
2	Exterior Sill		M/I SF L N/A	Y				
3	Part Bead		M/I L N/A	Y				
4	Blind Stop		M/I SF L N/A	Y				
	Win Ext Sash		M/I L N/A	Y				
A	Window Sill	.	M/I A/M L N/A	Y				
B	Win Apron	.	A/M L N/A	Y				
C	Win Casing	.	A/M L N/A	Y				
D	Header Stop	.	M/I A/M L N/A	Y				
	Int Stops	.	M/I A/M L N/A	Y				
1	Win Int Sash		M/I A/M L N/A	Y				
2	Exterior Sill		M/I SF L N/A	Y				
3	Part Bead		M/I L N/A	Y				
4	Blind Stop		M/I SF L N/A	Y				
	Win Ext Sash		M/I L N/A	Y				
A B	Fireplace		A/M L N/A	Y				
C D	Mantle	.	A/M L N/A	Y				
A B C D	Win Above 5'	.	A/M L N/A	Y				
	Ceiling Molding		A/M L N/A	Y				
		.	A/M L N/A	Y				
		.	A/M L N/A	Y				
		.	A/M L N/A	Y				

EXCLUDED SURFACES: Surfaces listed in these boxes can be made intact only by a licensed deleader.

SIDE	LOCATION	MEASURE: LOOSE PAINT (MORE THAN 288 SQ. IN.)	IC DATE	IC METHOD

SIDE	LOCATION	MEASURE: LOOSE PAINT (MORE THAN 288 SQ. IN.)	IC DATE	IC METHOD

Anthony Jakaitis	M 2929		10/15/2014
Inspector (print)	Lic #	Signature	Date
Anthony Jakaitis	R 2929		
Risk Assessor (print)	Lic #	Signature	Date

Address of Property: 2 Michelson Lane Apt. Bedford

ROOM # 5

SIDE	LOCATION/ SURFACE	LEAD	TYPE OF HAZARD	URG HAZ?	IC DATE	IC METH	DELEAD DATE	DELEAD METH
A B C D	Up Walls	0.3	A/M L N/A	Y				
A B C D	Low Walls	.	A/M L N/A	Y				
A B C D	Baseboards	0.1	A/M L N/A	Y				
A B C D	Chair Rail	.	A/M L N/A	Y				
A B C D	Radiator	.	A/M L N/A	Y				
-	Floor	Cov	A/M L N/A	Y				
-	Ceiling	0.1	A/M L N/A	Y				
A B	Door	0.2	A/M L N/A	Y				
C D	Door Casing	0.3	A/M L N/A	Y				
1 2	Door Jamb	0.2	A/M L N/A	Y				
3 4	Threshold	.	A/M L N/A	Y				
A B	Door	0.0	A/M L N/A	Y				
C D	Door Casing	0.1	A/M L N/A	Y				
1 2	Door Jamb	0.1	A/M L N/A	Y				
3 4	Threshold	.	A/M L N/A	Y				
A B	Door	.	A/M L N/A	Y				
C D	Door Casing	.	A/M L N/A	Y				
1 2	Door Jamb	.	A/M L N/A	Y				
3 4	Threshold	.	A/M L N/A	Y				
A B	Door		A/M L N/A	Y				
C D	Door Casing	.	A/M L N/A	Y				
1 2	Door Jamb	.	A/M L N/A	Y				
3 4	Threshold	.	A/M L N/A	Y				
A	Closet Door	0.0	A/M L N/A	Y				
B	Cl Casing	0.1	A/M L N/A	Y				
C	Closet Jamb	0.0	A/M L N/A	Y				
D	Closet Walls	0.0	A/M L N/A	Y				
	Cl Baseboard	-0.1	A/M L N/A	Y				
1	Closet Pole	0.2	A/M L N/A	Y				
2	Closet Shelf	0.0	A/M L N/A	Y				
3	Cl Supports	-0.1	A/M L N/A	Y				
4	Closet Floor	Cov	A/M L N/A	Y				
	Closet Ceiling	0.0	A/M L N/A	Y				

COMMENTS / STRUCTURAL DEFECTS:

SIDE	LOCATION/ SURFACE	LEAD	TYPE OF HAZARD	URG HAZ?	IC DATE	IC METH	DELEAD DATE	DELEAD METH
A	Window Sill	0.0	M/I A/M L N/A	Y				
	Win Apron	0.1	A/M L N/A	Y				
C	Win Casing	0.2	A/M L N/A	Y				
D	Header Stop	0.0	M/I A/M L N/A	Y				
	Int Stops	0.0	M/I A/M L N/A	Y				
1	Win Int Sash	VR	M/I A/M L N/A	Y				
2	Exterior Sill	VR	M/I SF L N/A	Y				
3	Part Bead	VR	M/I L N/A	Y				
4	Blind Stop		M/I SF L N/A	Y				
	Win Ext Sash	VR	M/I L N/A	Y				
A	Window Sill	0.0	M/I A/M L N/A	Y				
B	Win Apron	0.1	A/M L N/A	Y				
C	Win Casing	-0.1	A/M L N/A	Y				
D	Header Stop	0.0	M/I A/M L N/A	Y				
	Int Stops	-0.2	M/I A/M L N/A	Y				
1	Win Int Sash	VR	M/I A/M L N/A	Y				
2	Exterior Sill	VR	M/I SF L N/A	Y				
3	Part Bead	VR	M/I L N/A	Y				
4	Blind Stop		M/I SF L N/A	Y				
	Win Ext Sash	VR	M/I L N/A	Y				
A	Window Sill	.	M/I A/M L N/A	Y				
B	Win Apron	.	A/M L N/A	Y				
C	Win Casing	.	A/M L N/A	Y				
D	Header Stop	.	M/I A/M L N/A	Y				
	Int Stops	.	M/I A/M L N/A	Y				
1	Win Int Sash		M/I A/M L N/A	Y				
2	Exterior Sill		M/I SF L N/A	Y				
3	Part Bead		M/I L N/A	Y				
4	Blind Stop		M/I SF L N/A	Y				
	Win Ext Sash		M/I L N/A	Y				
A B	Fireplace	.	A/M L N/A	Y				
C D	Mantle	.	A/M L N/A	Y				
A B C D	Win Above 5'	.	A/M L N/A	Y				
	Ceiling Molding		A/M L N/A	Y				
		.	A/M L N/A	Y				
		.	A/M L N/A	Y				
		.	A/M L N/A	Y				

EXCLUDED SURFACES: Surfaces listed in these boxes can be made intact only by a licensed deleader.

SIDE	LOCATION	MEASURE: LOOSE PAINT (MORE THAN 288 SQ. IN.)	IC DATE	IC METHOD

SIDE	LOCATION	MEASURE: LOOSE PAINT (MORE THAN 288 SQ. IN.)	IC DATE	IC METHOD

Anthony Jakaitis	M 2929		10/15/2014
Inspector (print)	Lic #	Signature	Date
Anthony Jakaitis	R 2929		
Risk Assessor (print)	Lic#	Signature	Date

Address of Property: 2 Michelson Lane Apt. Bedford

Kitchen

SIDE	LOCATION/ SURFACE	LEAD	TYPE OF HAZARD	URG HAZ?	IC DATE	IC METH	DELEAD DATE	DELEAD METH
A B C D	Up Walls	0.3	A/M L N/A	Y				
A B C D	Low Walls	.	A/M L N/A	Y				
A B C D	Baseboards	0.2	A/M L N/A	Y				
A B C D	Chair Rail	.	A/M L N/A	Y				
A B C D	Radiator	.	A/M L N/A	Y				
-	Floor	Cov	A/M L N/A	Y				
-	Ceiling	0.3	A/M L N/A	Y				
A B	Door	0.2	A/M L N/A	Y				
C D	Door Casing	0.1	A/M L N/A	Y				
1 2	Door Jamb	0.2	A/M L N/A	Y				
3 4	Threshold	.	A/M L N/A	Y				
A B	Door	.	A/M L N/A	Y				
C D	Door Casing	.	A/M L N/A	Y				
1 2	Door Jamb	.	A/M L N/A	Y				
3 4	Threshold	.	A/M L N/A	Y				
A B	Door	.	A/M L N/A	Y				
C D	Door Casing	.	A/M L N/A	Y				
1 2	Door Jamb	.	A/M L N/A	Y				
3 4	Threshold	.	A/M L N/A	Y				
A B	Door	.	A/M L N/A	Y				
C D	Door Casing	.	A/M L N/A	Y				
1 2	Door Jamb	.	A/M L N/A	Y				
3 4	Threshold	.	A/M L N/A	Y				
A	Closet Door		A/M L N/A	Y				
B	Cl Casing		A/M L N/A	Y				
C	Closet Jamb		A/M L N/A	Y				
D	Closet Walls		A/M L N/A	Y				
	Cl Baseboard		A/M L N/A	Y				
1	Closet Pole		A/M L N/A	Y				
2	Closet Shelf		A/M L N/A	Y				
3	Cl Supports		A/M L N/A	Y				
4	Closet Floor		A/M L N/A	Y				
	Closet Ceiling		A/M L N/A	Y				

COMMENTS / STRUCTURAL DEFECTS:

SIDE	LOCATION/ SURFACE	LEAD	TYPE OF HAZARD	URG HAZ?	IC DATE	IC METH	DELEAD DATE	DELEAD METH
A	Window Sill		M/I A/M L N/A	Y				
	Win Apron		A/M L N/A	Y				
C	Win Casing		A/M L N/A	Y				
D	Header Stop		M/I A/M L N/A	Y				
	Int Stops		M/I A/M L N/A	Y				
1	Win Int Sash		M/I A/M L N/A	Y				
2	Exterior Sill		M/I SF L N/A	Y				
3	Part Bead		M/I L N/A	Y				
4	Blind Stop		M/I SF L N/A	Y				
	Win Ext Sash		M/I L N/A	Y				
A	Window Sill	0.1	M/I A/M L N/A	Y				
B	Win Apron	-0.1	A/M L N/A	Y				
C	Win Casing	-0.2	A/M L N/A	Y				
D	Header Stop	0.0	M/I A/M L N/A	Y				
	Int Stops	-0.2	M/I A/M L N/A	Y				
1	Win Int Sash	VR	M/I A/M L N/A	Y				
2	Exterior Sill	VR	M/I SF L N/A	Y				
3	Part Bead	VR	M/I L N/A	Y				
4	Blind Stop		M/I SF L N/A	Y				
	Win Ext Sash	VR	M/I L N/A	Y				
A B	Up Cab Frame	0.1	A/M L N/A	Y				
C D	Up Cab Door	0.0	A/M L N/A	Y				
	Up Cab Walls	-0.2	A/M L N/A	Y				
1 2	Up Cab Shlvs	0.0	A/M L N/A	Y				
3 4	Supports	-0.1	A/M L N/A	Y				
	Low Cab Fram	-0.2	A/M L N/A	Y				
A B	Low Cab Door	0.0	A/M L N/A	Y				
C D	Low Cab Walls	-0.2	A/M L N/A	Y				
	Low Cab Shlvs	0.0	A/M L N/A	Y				
1 2	Supports	0.0	A/M L N/A	Y				
3 4	Drawers	0.1	A/M L N/A	Y				
A B C D	Win Above 5'		M/I A/M L N/A	Y				
			M/I A/M L N/A	Y				
			M/I A/M L N/A	Y				
			M/I A/M L N/A	Y				
			M/I A/M L N/A	Y				
			M/I A/M L N/A	Y				

EXCLUDED SURFACES: Surfaces listed in these boxes can be made intact only by a licensed deleader.

SIDE	LOCATION	MEASURE: LOOSE PAINT (MORE THAN 288 SQ. IN.)	IC DATE	IC METHOD

SIDE	LOCATION	MEASURE: LOOSE PAINT (MORE THAN 288 SQ. IN.)	IC DATE	IC METHOD

Anthony Jakaitis	M 2929		10/15/2014
Inspector (print)	Lic #	Signature	Date
Anthony Jakaitis	R 2929		
Risk Assessor (print)	Lic#	Signature	Date

Address of Property: 2 Michelson Lane Apt. Bedford

Bath

SIDE	LOCATION/ SURFACE	LEAD	TYPE OF HAZARD	URG HAZ?	IC DATE	IC METH	DELEAD DATE	DELEAD METH
A B C D	Up Walls	0.4	A/M L N/A	Y				
A B C D	Low Walls	Tile	A/M L N/A	Y				
A B C D	Baseboards		A/M L N/A	Y				
A B C D	Chair Rail	.	A/M L N/A	Y				
AB CD	Radiator	.	A/M L N/A	Y				
-	Floor	Tile	A/M L N/A	Y				
-	Ceiling	0.3	A/M L N/A	Y				
A B	Door	0.2	A/M L N/A	Y				
C D	Door Casing	0.1	A/M L N/A	Y				
1 2	Door Jamb	0.2	A/M	Y				
3 4	Threshold	.	A/M L N/A	Y				
A B	Door	.	A/M L N/A	Y				
C D	Door Casing	.	A/M L N/A	Y				
1 2	Door Jamb	.	A/M L N/A	Y				
3 4	Threshold	.	A/M L N/A	Y				
A	Closet Door	.	A/M L N/A	Y				
B	Cl Casing	.	A/M L N/A	Y				
C	Closet Jamb	.	A/M L N/A	Y				
D	Closet Walls	.	A/M L N/A	Y				
	Cl Baseboard	.	A/M L N/A	Y				
1	Closet Pole	.	A/M L N/A	Y				
2	Closet Shelf	.	A/M L N/A	Y				
3	Cl Supports	.	A/M L N/A	Y				
4	Closet Floor		A/M L N/A	Y				
	Closet Ceiling		A/M L N/A	Y				
A B	Up Cab Frame		A/M L N/A	Y				
C D	Up Cab Door		A/M L N/A	Y				
	Up Cab Walls		A/M L N/A	Y				
1 2	Up Cab Shlvs		A/M L N/A	Y				
3 4	Supports		A/M L N/A	Y				
			M/I A/M L N/A	Y				
			M/I A/M L N/A	Y				
			M/I A/M L N/A	Y				

COMMENTS / STRUCTURAL DEFECTS:

SIDE	LOCATION/ SURFACE	LEAD	TYPE OF HAZARD	URG HAZ?	IC DATE	IC METH	DELEAD DATE	DELEAD METH
	Low Cab Fram	-0.1	A/M L N/A	Y				
	Low Cab Door	0.0	A/M L N/A	Y				
C D	Low Cab Walls	0.1	A/M L N/A	Y				
	Low Cab Shlvs	0.0	A/M L N/A	Y				
1 2	Supports	0.0	A/M L N/A	Y				
3 4	Drawers		A/M L N/A	Y				
A	Window Sill		M/I A/M L N/A	Y				
B	Win Apron		A/M L N/A	Y				
C	Win Casing	.	A/M L N/A	Y				
D	Header Stop		M/I A/M L N/A	Y				
	Int Stops		M/I A/M L N/A	Y				
1	Win Int Sash		M/I A/M L N/A	Y				
2	Exterior Sill		M/I SF L N/A	Y				
3	Part Bead		M/I L N/A	Y				
4	Blind Stop		M/I SF L N/A	Y				
	Win Ext Sash		M/I L N/A	Y				
A B C D	Win Above 5'		M/I A/M L NA	Y				
A B C D	Ceiling Molding		M/I A/M L NA	Y				
A B C D	Medicine Cab	0.3	M/I A/M L NA	Y				
A B C D	Wall O/C		M/I A/M L NA	Y				
A	Window Sill	.	M/I A/M L N/A	Y				
B	Win Apron	.	A/M L N/A	Y				
C	Win Casing	.	A/M L N/A	Y				
D	Header Stop	.	M/I A/M L N/A	Y				
	Int Stops	.	M/I A/M L N/A	Y				
1	Win Int Sash		M/I A/M L N/A	Y				
2	Exterior Sill		M/I SF L N/A	Y				
3	Part Bead		M/I L N/A	Y				
4	Blind Stop		M/I SF L N/A	Y				
	Win Ext Sash		M/I L N/A	Y				
		.	M/I A/M L NA	Y				
		.	M/I A/M L NA	Y				
		.	M/I A/M L NA	Y				

COMMENTS / STRUCTURAL DEFECTS:

EXCLUDED SURFACES: Surfaces listed in these boxes can be made intact only by a licensed deleader.

SIDE	LOCATION	MEASURE: LOOSE PAINT (MORE THAN 288 SQ. IN.)	IC DATE	IC METHOD

SIDE	LOCATION	MEASURE: LOOSE PAINT (MORE THAN 288 SQ. IN.)	IC DATE	IC METHOD

Anthony Jakaitis	M 2929		10/15/2014
Inspector (print)	Lic #	Signature	Date
Anthony Jakaitis	R 2929		
Risk Assessor (print)	Lic #	Signature	Date

Address of Property: 2 Michelson Lane Apt. Bedford

Hall

SIDE	LOCATION/ SURFACE	LEAD	TYPE OF HAZARD	URG HAZ?	IC DATE	IC METH	DELEAD DATE	DELEAD METH
A B C D	Up Walls	0.0	A/M L N/A	Y				
A B C D	Low Walls	.	A/M L N/A	Y				
A B C D	Baseboards	0.0	A/M L N/A	Y				
A B C D	Chair Rail	.	A/M L N/A	Y				
A B C D	Radiator	.	A/M L N/A	Y				
-	Floor	Cov	A/M L N/A	Y				
-	Ceiling	0.2	A/M L N/A	Y				
A B	Door	0.1	A/M L N/A	Y				
C D	Door Casing	0.2	A/M L N/A	Y				
1 2	Door Jamb	0.2	A/M L N/A	Y				
3 4	Threshold	.	A/M L N/A	Y				
A B	Door	0.0	A/M L N/A	Y				
C D	Door Casing	0.2	A/M L N/A	Y				
1 2	Door Jamb	0.3	A/M L N/A	Y				
3 4	Threshold	.	A/M L N/A	Y				
A B	Door	0.0	A/M L N/A	Y				
C D	Door Casing	0.1	A/M L N/A	Y				
1 2	Door Jamb	0.5	A/M L N/A	Y				
3 4	Threshold	0.1	A/M L N/A	Y				
A B	Door	0.1	A/M L N/A	Y				
C D	Door Casing	0.0	A/M L N/A	Y				
1 2	Door Jamb	-0.1	A/M L N/A	Y				
3 4	Threshold	.	A/M L N/A	Y				
A B	Door	0.0	A/M L N/A	Y				
C D	Door Casing	0.1	A/M L N/A	Y				
# 2	Door Jamb	0.1	A/M L N/A	Y				
	Threshold		A/M L N/A	Y				
A	Closet Door	-0.1	A/M L N/A	Y				
B	Cl Casing	-0.1	A/M L N/A	Y				
C	Closet Jamb	0.0	A/M L N/A	Y				
D	Closet Walls	-0.1	A/M L N/A	Y				
	Cl Baseboard		A/M L N/A	Y				
1	Closet Pole		A/M L N/A	Y				
2	Closet Shelf	.	A/M L N/A	Y				
3	Cl Supports	0.2	A/M L N/A	Y				
4	Closet Floor	0.1	A/M L N/A	Y				
	Closet Ceiling	0.2	A/M L N/A	Y				

SIDE	LOCATION/ SURFACE	LEAD	TYPE OF HAZARD	URG HAZ?	IC DATE	IC METH	DELEAD DATE	DELEAD METH
A	Closet Door	0.1	A/M L N/A	Y				
	Cl Casing	0.0	A/M L N/A	Y				
C	Closet Jamb	0.1	A/M L N/A	Y				
D	Closet Walls	0.0	A/M L N/A	Y				
	Cl Baseboard	0.0	A/M L N/A	Y				
1	Closet Pole	0.0	A/M L N/A	Y				
2	Closet Shelf	0.1	A/M L N/A	Y				
3	Cl Supports	0.0	A/M L N/A	Y				
4	Closet Floor	Cov	A/M L N/A	Y				
	Closet Ceiling	0.1	A/M L N/A	Y				
A	Window Sill		M/I A/M L N/A	Y				
B	Win Apron		A/M L N/A	Y				
C	Win Casing		A/M L N/A	Y				
D	Header Stop		M/I A/M L N/A	Y				
	Int Stops		M/I A/M L N/A	Y				
1	Win Int Sash		M/I A/M L N/A	Y				
2	Exterior Sill		M/I SF L N/A	Y				
3	Part Bead		M/I L N/A	Y				
4	Blind Stop		M/I SF L N/A	Y				
	Win Ext Sash		M/I L N/A	Y				
A	Window Sill	.	M/I A/M L N/A	Y				
B	Win Apron	.	A/M L N/A	Y				
C	Win Casing	.	A/M L N/A	Y				
D	Header Stop	.	M/I A/M L N/A	Y				
	Int Stops	.	M/I A/M L N/A	Y				
1	Win Int Sash		M/I A/M L N/A	Y				
2	Exterior Sill		M/I SF L N/A	Y				
3	Part Bead		M/I L N/A	Y				
4	Blind Stop		M/I SF L N/A	Y				
	Win Ext Sash		M/I L N/A	Y				
A B C D	Win Above 5'	.	M/I A/M L N/A	Y				
A B C D	Ceiling Molding		M/I A/M L N/A	Y				
		.	M/I A/M L N/A	Y				

COMMENTS / STRUCTURAL DEFECTS:

EXCLUDED SURFACES: Surfaces listed in these boxes can be made intact only by a licensed deleader.

SIDE	LOCATION	MEASURE: LOOSE PAINT (MORE THAN 288 SQ. IN.)	IC DATE	IC METHOD

SIDE	LOCATION	MEASURE: LOOSE PAINT (MORE THAN 288 SQ. IN.)	IC DATE	IC METHOD

Anthony Jakaitis — M 2929 — 10/15/2014
Inspector (print) — Lic # — Signature — Date

Anthony Jakaitis — R 2929
Risk Assessor (print) — Lic # — Signature — Date

Address of Property: 2 Michelson Lane — Apt. — Bedford

Hall Cont..

SIDE	LOCATION/ SURFACE	LEAD	TYPE OF HAZARD	URG HAZ?	IC DATE	IC METH	DELEAD DATE	DELEAD METH
A B	Door	0.1	A/M L N/A	Y				
C D	Door Casing	0.2	A/M L N/A	Y				
#3	Door Jamb	0.0	A/M L N/A	Y				
	Threshold	.	A/M L N/A	Y				
A B	Door	-0.1	A/M L N/A	Y				
C D	Door Casing	0.0	A/M L N/A	Y				
#4	Door Jamb	0.2	A/M L N/A	Y				
	Threshold		A/M L N/A	Y				
A B	Door		A/M L N/A	Y				
C D	Door Casing		A/M L N/A	Y				
#	Door Jamb		A/M L N/A	Y				
	Threshold	.	A/M L N/A	Y				
	Closet Door	.	A/M L N/A	Y				
A	Cl Casing	.	A/M L N/A	Y				
B	Closet Jamb	.	A/M L N/A	Y				
C	Closet Walls	.	A/M L N/A	Y				
D	Cl Baseboard	.	A/M L N/A	Y				
	Closet Pole	.	A/M L N/A	Y				
#	Closet Shelf	.	A/M L N/A	Y				
	Cl Supports	.	A/M L N/A	Y				
	Cl Drawers	.	A/M L N/A	Y				
	Cl Dr Frame	.	A/M L N/A	Y				
	Closet Floor	.	A/M L N/A	Y				
	Closet Ceiling		A/M L N/A	Y				
A B C D	Shlvs Above 5'		A/M L N/A	Y				
A B C D	Cab Above 5'		A/M L N/A	Y				
A B C D	Cab Above 5'		A/M L N/A	Y				
A B	Up Cab Frame		A/M L N/A	Y				
C D	Up Cab Door		A/M L N/A	Y				
	Up Cab Walls		A/M L N/A	Y				
#	Up Cab Shlvs		A/M L N/A	Y				
	Supports		A/M L N/A	Y				
		.						
		.						

COMMENTS / STRUCTURAL DEFECTS:

SIDE	LOCATION/ SURFACE	LEAD	TYPE OF HAZARD	URG HAZ?	IC DATE	IC METH	DELEAD DATE	DELEAD METH
	Low Cab Fram		A/M L N/A	Y				
	Low Cab Door		A/M L N/A	Y				
C D	Low Cab Walls		A/M L N/A	Y				
	Low Cab Shlvs		A/M L N/A	Y				
	Supports		A/M L N/A	Y				
	Drawers		A/M L N/A	Y				
A	Window Sill		M/I A/M L N/A	Y				
B	Win Apron		A/M L N/A	Y				
C	Win Casing	.	A/M L N/A	Y				
D	Header Stop		M/I A/M L N/A	Y				
	Int Stops		M/I A/M L N/A	Y				
#	Win Int Sash		M/I A/M L N/A	Y				
	Exterior Sill		M/I SF L N/A	Y				
	Part Bead		M/I L N/A	Y				
	Blind Stop		M/I SF L N/A	Y				
	Win Ext Sash		M/I L N/A	Y				
A	Window Sill		M/I A/M L N/A	Y				
B	Win Apron		A/M L N/A	Y				
C	Win Casing	.	A/M L N/A	Y				
D	Header Stop		M/I A/M L N/A	Y				
	Int Stops	.	M/I A/M L N/A	Y				
#	Win Int Sash		M/I A/M L N/A	Y				
	Exterior Sill	.	M/I SF L N/A	Y				
	Part Bead	.	M/I L N/A	Y				
	Blind Stop	.	M/I SF L N/A	Y				
	Win Ext Sash		M/I L N/A	Y				
A B	Fireplace		A/M L N/A	Y				
C D	Mantel		A/M L N/A	Y				
A B	Sidelight (L)	.	A/M L N/A	Y				
C D	Sidelight (R)		A/M L N/A	Y				
A B C D	Win Above 5'	.	A/M L N/A	Y				
A B C D	Win Above 5'	.	A/M L N/A	Y				
		.						
		.						

COMMENTS / STRUCTURAL DEFECTS:

EXCLUDED SURFACES: Surfaces listed in these boxes can be made intact only by a licensed deleader.

SIDE	LOCATION	MEASURE: LOOSE PAINT (MORE THAN 288 SQ. IN.)	IC DATE	IC METHOD

SIDE	LOCATION	MEASURE: LOOSE PAINT (MORE THAN 288 SQ. IN.)	IC DATE	IC METHOD

Anthony Jakaitis	M 2929		10/15/2014
Inspector (print)	Lic #	Signature	Date
Anthony Jakaitis	**R 2929**		
Risk Assessor (print)	Lic#	Signature	Date

Address of Property: **2 Michelson Lane** Apt. **Bedford**

Exterior A

SIDE A	LOCATION/ SURFACE	LEAD	TYPE OF HAZARD	URG HAZ?	IC DATE	IC METH	DELEAD DATE	DELEAD METH
A	Siding	Cov	L N/A	Y				
	Corner Boards	Cov	L N/A	Y				
	Lower Trim	Cov	L N/A	Y				
	Upper Trim	Cov	L N/A	Y				
	Win Above 5'	Cov	L N/A	Y				
	Porch Above 5'		L N/A	Y				
A 1 2 3 4	Storm Door	0.0	A/M L N/A	Y				
	Door	0.2	A/M L N/A	Y				
	Door Casing	Cov	A/M L N/A	Y				
	Door Jamb	0.2	A/M L N/A	Y				
	Threshold	0.1	A/M L N/A	Y				
	Kickplate	Cov	A/M L N/A	Y				
A 1 2 3 4	Storm Door	.	A/M L N/A	Y				
	Door	.	A/M L N/A	Y				
	Door Casing	.	A/M L N/A	Y				
	Door Jamb	.	A/M L N/A	Y				
	Threshold	.	A/M L N/A	Y				
	Kickplate	.	A/M L N/A	Y				
A 1 2 3 4	Door	.	A/M L N/A	Y				
	Door Casing		A/M L N/A	Y				
	Door Jamb	.	A/M L N/A	Y				
	Threshold	.	A/M L N/A	Y				
A #	Window Sill	Cov	A/M L N/A	Y				
	Win Casing	Cov	A/M L N/A	Y				
	Window Sash	VR	A/M L N/A	Y				
A #	Window Sill		A/M L N/A	Y				
	Win Casing		A/M L N/A	Y				
	Window Sash		A/M L N/A	Y				
A #	Window Sill		A/M L N/A	Y				
	Win Casing		A/M L N/A	Y				
	Window Sash		A/M L N/A	Y				
A	Lamp Post		L N/A	Y				

COMMENTS / STRUCTURAL DEFECTS:

SIDE A	LOCATION/ SURFACE	LEAD	TYPE OF HAZARD	URG HAZ?	IC DATE	IC METH	DELEAD DATE	DELEAD METH
#	Window Sill		A/M L N/A	Y				
	Win Casing		A/M L N/A	Y				
	Window Sash		A/M L N/A	Y				
A #	Cellar Win Sill		A/M L N/A	Y				
	Cel Win Sash		A/M L N/A	Y				
	Cel Win Frame		A/M L N/A	Y				
	Screen Frame		A/M L N/A	Y				
A #	Cellar Win Sill		A/M L N/A	Y				
	Cel Win Sash	.	A/M L N/A	Y				
	Cel Win Frame		A/M L N/A	Y				
	Screen Frame		A/M L N/A	Y				
A #	Cellar Win Sill		A/M L N/A	Y				
	Cel Win Sash		A/M L N/A	Y				
	Cel Win Frame		A/M L N/A	Y				
	Screen Frame		A/M L N/A	Y				
A #	Cellar Win Sill		A/M L N/A	Y				
	Cel Win Sash		A/M L N/A	Y				
	Cel Win Frame		A/M L N/A	Y				
	Screen Frame	.	A/M L N/A	Y				
A	Foundation	0.0	L N/A	Y				
	Bulkhead	.	A/M L N/A	Y				
	Fences	.	A/M L N/A	Y				
	Shutters	.	A/M L N/A	Y				
A	Newel post	.	A/M L N/A	Y				
	Railing Cap	.	A/M L N/A	Y				
	Handrail		A/M L N/A	Y				
	Balusters		A/M L N/A	Y				
	Lower Rail		A/M L N/A	Y				
	Treads	.	A/M L N/A	Y				
	Risers		A/M L N/A	Y				
	Stringer		A/M L N/A	Y				
	Lattice	.	A/M L N/A	Y				
A	Drain Pipes	0.2	L N/A	Y				
	Elec Conduit	0.3	L N/A	Y				
	Oil Fill Pipe		L N/A	Y				
	Overhang Trim	.	A/M L N/A	Y				

Excluded Surfaces: Surfaces listed in this box can be made intact only by a licensed deleader

SIDE A	LOCATION	MEASURE: LOOSE PAINT (MORE THAN 1440 SQ. IN.)	IC DATE	IC METH
A				
A				
A				
A				

Soil Test Results

(Must be less than 400 ppm for play area / 1200 ppm for bare soil)

LOCATION	AREA MEASUREMENT (Square Feet)	RESULT (PPM)	REMED DATE	REMED METH
Play Area				
Bare Soil				

Comments:

Anthony Jakaitis	M 2929		10/15/2014
Inspector (print)	Lic #	Signature	Date
Anthony Jakaitis	R 2929		
Risk Assessor (print)	Lic#	Signature	Date

Address of Property: 2 Michelson Lane Apt. Bedford

Exterior B

SIDE B	LOCATION/ SURFACE	LEAD	TYPE OF HAZARD	URG HAZ?	IC DATE	IC METH	DELEAD DATE	DELEAD METH
B	Siding	Cov	L N/A	Y				
	Corner Boards	Cov	L N/A	Y				
	Lower Trim	Cov	L N/A	Y				
	Upper Trim	Cov	L N/A	Y				
	Win Above 5'	Cov	L N/A	Y				
	Porch Above 5'		L N/A	Y				
B 1 2 3 4	Storm Door	0.2	A/M L N/A	Y				
	Door	0.4	A/M L N/A	Y				
	Door Casing	Cov	A/M L N/A	Y				
	Door Jamb	0.2	A/M L N/A	Y				
	Threshold	0.0	A/M L N/A	Y				
	Kickplate	Cov	A/M L N/A	Y				
B 1 2 3 4	Storm Door	.	A/M L N/A	Y				
	Door	0.2	A/M L N/A	Y				
	Door Casing	Cov	A/M L N/A	Y				
	Door Jamb	0.3	A/M L N/A	Y				
	Threshold	0.0	A/M L N/A	Y				
	Kickplate	Cov	A/M L N/A	Y				
B 1 2 3 4	Door	.	A/M L N/A	Y				
	Door Casing	.	A/M L N/A	Y				
	Door Jamb	.	A/M L N/A	Y				
	Threshold	.	A/M L N/A	Y				
B #	Window Sill	Cov	A/M L N/A	Y				
	Win Casing	Cov	A/M L N/A	Y				
	Window Sash	VR	A/M L N/A	Y				
B #	Window Sill		A/M L N/A	Y				
	Win Casing		A/M L N/A	Y				
	Window Sash		A/M L N/A	Y				
B #	Window Sill		A/M L N/A	Y				
	Win Casing		A/M L N/A	Y				
	Window Sash		A/M L N/A	Y				
B	Lamp Post		L N/A	Y				

COMMENTS / STRUCTURAL DEFECTS:

SIDE B	LOCATION/ SURFACE	LEAD	TYPE OF HAZARD	URG HAZ?	IC DATE	IC METH	DELEAD DATE	DELEAD METH
#	Window Sill		A/M L N/A	Y				
	Win Casing		A/M L N/A	Y				
	Window Sash		A/M L N/A	Y				
B #	Cellar Win Sill		A/M L N/A	Y				
	Cel Win Sash		A/M L N/A	Y				
	Cel Win Frame		A/M L N/A	Y				
	Screen Frame		A/M L N/A	Y				
B #	Cellar Win Sill		A/M L N/A	Y				
	Cel Win Sash		A/M L N/A	Y				
	Cel Win Frame		A/M L N/A	Y				
	Screen Frame		A/M L N/A	Y				
B #	Cellar Win Sill		A/M L N/A	Y				
	Cel Win Sash		A/M L N/A	Y				
	Cel Win Frame		A/M L N/A	Y				
	Screen Frame		A/M L N/A	Y				
B #	Cellar Win Sill		A/M L N/A	Y				
	Cel Win Sash		A/M L N/A	Y				
	Cel Win Frame		A/M L N/A	Y				
	Screen Frame	.	A/M L N/A	Y				
B	Foundation	0.3	L N/A	Y				
	Bulkhead	.	A/M L N/A	Y				
	Fences		A/M L N/A	Y				
	Shutters	.	A/M L N/A	Y				
B	Columns	0.3	A/M L N/A	Y				
	Joists	0.3	A/M L N/A	Y				
	Ceiling	Cov	A/M L N/A	Y				
	Balusters		A/M L N/A	Y				
	Lower Rail		A/M L N/A	Y				
	Treads	.	A/M L N/A	Y				
	Risers		A/M L N/A	Y				
	Stringer	.	A/M L N/A	Y				
	Lattice	.	A/M L N/A	Y				
B	Drain Pipes	0.3	L N/A	Y				
	Elec Conduit		L N/A	Y				
	Oil Fill Pipe		L N/A	Y				
	Overhang Trim	.	A/M L N/A	Y				

Excluded Surfaces: Surfaces listed in this box can be made intact only by a licensed deleader

SIDE B	LOCATION	MEASURE: LOOSE PAINT (MORE THAN 1440 SQ. IN.)	IC DATE	IC METH
B				
B				
B				
B				

Soil Test Results

(Must be less than 400 ppm for play area / 1200 ppm for bare soil)

LOCATION	AREA MEASUREMENT (Square Feet)	RESULT (PPM)	REMED DATE	REMED METH
Play Area				
Bare Soil				

Comments:

Anthony Jakaitis	M 2929		10/15/2014
Inspector (print)	Lic #	Signature	Date
Anthony Jakaitis	**R 2929**		
Risk Assessor (print)	Lic#	Signature	Date

Address of Property: **2 Michelson Lane** Apt. **Bedford**

Exterior C

SIDE C	LOCATION/ SURFACE	LEAD	TYPE OF HAZARD	URG HAZ?	IC DATE	IC METH	DELEAD DATE	DELEAD METH
C	Siding	Cov	L N/A	Y				
	Corner Boards	Cov	L N/A	Y				
	Lower Trim	Cov	L N/A	Y				
	Upper Trim	Cov	L N/A	Y				
	Win Above 5'	Cov	L N/A	Y				
	Porch Above 5'		L N/A	Y				
C 1 2 3 4	Storm Door		A/M L N/A	Y				
	Door		A/M L N/A	Y				
	Door Casing		A/M L N/A	Y				
	Door Jamb		A/M L N/A	Y				
	Threshold	.	A/M L N/A	Y				
	Kickplate	.	A/M L N/A	Y				
C 1 2 3 4	Storm Door	.	A/M L N/A	Y				
	Door	.	A/M L N/A	Y				
	Door Casing	.	A/M L N/A	Y				
	Door Jamb	.	A/M L N/A	Y				
	Threshold	.	A/M L N/A	Y				
	Kickplate	.	A/M L N/A	Y				
C 1 2 3 4	Door	.	A/M L N/A	Y				
	Door Casing	.	A/M L N/A	Y				
	Door Jamb	.	A/M L N/A	Y				
	Threshold	.	A/M L N/A	Y				
C #	Window Sill	Cov	A/M L N/A	Y				
	Win Casing	Cov	A/M L N/A	Y				
	Window Sash	VR	A/M L N/A	Y				
C #	Window Sill		A/M L N/A	Y				
	Win Casing		A/M L N/A	Y				
	Window Sash		A/M L N/A	Y				
C #	Window Sill		A/M L N/A	Y				
	Win Casing		A/M L N/A	Y				
	Window Sash		A/M L N/A	Y				
C	Lamp Post		L N/A	Y				

COMMENTS / STRUCTURAL DEFECTS:

SIDE C	LOCATION/ SURFACE	LEAD	TYPE OF HAZARD	URG HAZ?	IC DATE	IC METH	DELEAD DATE	DELEAD METH
#	Window Sill		A/M L N/A	Y				
	Win Casing		A/M L N/A	Y				
	Window Sash		A/M L N/A	Y				
C #	Cellar Win Sill		A/M L N/A	Y				
	Cel Win Sash		A/M L N/A	Y				
	Cel Win Frame		A/M L N/A	Y				
	Screen Frame		A/M L N/A	Y				
C #	Cellar Win Sill		A/M L N/A	Y				
	Cel Win Sash		A/M L N/A	Y				
	Cel Win Frame		A/M L N/A	Y				
	Screen Frame		A/M L N/A	Y				
C #	Cellar Win Sill		A/M L N/A	Y				
	Cel Win Sash		A/M L N/A	Y				
	Cel Win Frame		A/M L N/A	Y				
	Screen Frame		A/M L N/A	Y				
C #	Cellar Win Sill		A/M L N/A	Y				
	Cel Win Sash		A/M L N/A	Y				
	Cel Win Frame		A/M L N/A	Y				
	Screen Frame	.	A/M L N/A	Y				
C	Foundation	0.2	L N/A	Y				
	Clothes Line	0.4	A/M L N/A	Y				
	Fences	.	A/M L N/A	Y				
	Shutters		A/M L N/A	Y				
C	Newel post	.	A/M L N/A	Y				
	Railing Cap	.	A/M L N/A	Y				
	Handrail		A/M L N/A	Y				
	Balusters		A/M L N/A	Y				
	Lower Rail		A/M L N/A	Y				
	Treads		A/M L N/A	Y				
	Risers		A/M L N/A	Y				
	Stringer	.	A/M L N/A	Y				
	Lattice	.	A/M L N/A	Y				
C	Drain Pipes	0.2	L N/A	Y				
	Elec Conduit		L N/A	Y				
	Oil Fill Pipe	.	L N/A	Y				
	Overhang Trim	.	A/M L N/A	Y				

Excluded Surfaces: Surfaces listed in this box can be made intact only by a licensed deleader

SIDE C	LOCATION	MEASURE: LOOSE PAINT (MORE THAN 1440 SQ. IN.)	IC DATE	IC METH
C				
C				
C				
C				

Soil Test Results

(Must be less than 400 ppm for play area / 1200 ppm for bare soil)

LOCATION	AREA MEASUREMENT (Square Feet)	RESULT (PPM)	REMED DATE	REMED METH
Play Area				
Bare Soil				

Comments:

Anthony Jakaitis	**M 2929**		**10/15/2014**
Inspector (print)	Lic #	Signature	Date
Anthony Jakaitis	**R 2929**		
Risk Assessor (print)	Lic#	Signature	Date

Address of Property: **2 Michelson Lane** Apt. **Bedford**

Exterior: D

SIDE D	LOCATION/ SURFACE	LEAD	TYPE OF HAZARD	URG HAZ?	IC DATE	IC METH	DELEAD DATE	DELEAD METH
D	Siding	Cov	L N/A	Y				
	Corner Boards	Cov	L N/A	Y				
	Lower Trim	Cov	L N/A	Y				
	Upper Trim	Cov	L N/A	Y				
	Win Above 5'	Cov	L N/A	Y				
	Porch Above 5'		L N/A	Y				
D 1 2 3 4	Storm Door		A/M L N/A	Y				
	Door		A/M L N/A	Y				
	Door Casing		A/M L N/A	Y				
	Door Jamb		A/M L N/A	Y				
	Threshold	.	A/M L N/A	Y				
	Kickplate	.	A/M L N/A	Y				
D 1 2 3 4	Storm Door	.	A/M L N/A	Y				
	Door	.	A/M L N/A	Y				
	Door Casing	.	A/M L N/A	Y				
	Door Jamb	.	A/M L N/A	Y				
	Threshold	.	A/M L N/A	Y				
	Kickplate	.	A/M L N/A	Y				
D 1 2 3 4	Door	.	A/M L N/A	Y				
	Door Casing		A/M L N/A	Y				
	Door Jamb	.	A/M L N/A	Y				
	Threshold	.	A/M L N/A	Y				
D #	Window Sill	Cov	A/M L N/A	Y				
	Win Casing	Cov	A/M L N/A	Y				
	Window Sash	VR	A/M L N/A	Y				
D #	Window Sill		A/M L N/A	Y				
	Win Casing		A/M L N/A	Y				
	Window Sash		A/M L N/A	Y				
D #	Window Sill		A/M L N/A	Y				
	Win Casing		A/M L N/A	Y				
	Window Sash		A/M L N/A	Y				
D	Lamp Post		L N/A	Y				

COMMENTS / STRUCTURAL DEFECTS:

SIDE D	LOCATION/ SURFACE	LEAD	TYPE OF HAZARD	URG HAZ?	IC DATE	IC METH	DELEAD DATE	DELEAD METH
#	Window Sill		A/M L N/A	Y				
	Win Casing		A/M L N/A	Y				
	Window Sash		A/M L N/A	Y				
D #	Cellar Win Sill		A/M L N/A	Y				
	Cel Win Sash		A/M L N/A	Y				
	Cel Win Frame		A/M L N/A	Y				
	Screen Frame		A/M L N/A	Y				
D #	Cellar Win Sill		A/M L N/A	Y				
	Cel Win Sash		A/M L N/A	Y				
	Cel Win Frame		A/M L N/A	Y				
	Screen Frame		A/M L N/A	Y				
D #	Cellar Win Sill		A/M L N/A	Y				
	Cel Win Sash		A/M L N/A	Y				
	Cel Win Frame		A/M L N/A	Y				
	Screen Frame		A/M L N/A	Y				
D #	Cellar Win Sill		A/M L N/A	Y				
	Cel Win Sash		A/M L N/A	Y				
	Cel Win Frame		A/M L N/A	Y				
	Screen Frame	.	A/M L N/A	Y				
D	Foundation	0.1	L N/A	Y				
	Bulkhead	.	A/M L N/A	Y				
	Fences	.	A/M L N/A	Y				
	Shutters	.	A/M L N/A	Y				
D	Newel post	.	A/M L N/A	Y				
	Railing Cap	.	A/M L N/A	Y				
	Handrail		A/M L N/A	Y				
	Balusters		A/M L N/A	Y				
	Lower Rail		A/M L N/A	Y				
	Treads	.	A/M L N/A	Y				
	Risers		A/M L N/A	Y				
	Stringer	.	A/M L N/A	Y				
	Lattice	.	A/M L N/A	Y				
D	Drain Pipes	0.2	L N/A	Y				
	Elec Conduit		L N/A	Y				
	Gas Pipe	0.3	L N/A	Y				
	Overhang Trim		A/M L N/A	Y				

Excluded Surfaces: Surfaces listed in this box can be made intact only by a licensed deleader

SIDE D	LOCATION	MEASURE: LOOSE PAINT (MORE THAN 1440 SQ. IN.)	IC DATE	IC METH
D				
D				
D				
D				

Soil Test Results

(Must be less than 400 ppm for play area / 1200 ppm for bare soil)

LOCATION	AREA MEASUREMENT (Square Feet)	RESULT (PPM)	REMED DATE	REMED METH
Play Area				
Bare Soil				

Comments:

Anthony Jakaitis	**M 2929**		**10/15/2014**
Inspector (print)	Lic #	Signature	Date
Anthony Jakaitis	**R 2929**		
Risk Assessor (print)	Lic #	Signature	Date

Address of Property: **2 Michelson Lane** Apt. **Bedford**

Shed # 1

SIDE	LOCATION/ SURFACE	LEAD	TYPE OF HAZARD	URG HAZ?	IC DATE	IC METH	DELEAD DATE	DELEAD METH
A B	Siding	Cov	L N/A	Y				
C D	Corner Boards	Cov	L N/A	Y				
-	Upper Trim	Cov	L N/A	Y				
-	Ceiling		L N/A	Y				
-	Joists	.	L N/A	Y				
A	Door	0.0	L N/A	Y				
B	Storm Door		A/M L N/A	Y				
C	Door Casing	0.0	A/M L N/A	Y				
D	Door Jamb	0.0	A/M L N/A	Y				
1 2	Threshold	0.0	A/M L N/A	Y				
3 4	Kickplate	.	A/M L N/A	Y				
A	Door	.	A/M L N/A	Y				
B	Storm Door	.	A/M L N/A	Y				
C	Door Casing	.	A/M L N/A	Y				
D	Door Jamb	.	A/M L N/A	Y				
1 2	Threshold	.	A/M L N/A	Y				
3 4	Kickplate	.	A/M L N/A	Y				
A B	Window Sill	.	A/M L N/A	Y				
C D	Win Casing	.	A/M L N/A	Y				
1 2	Window Sash		A/M L N/A	Y				
3 4	Mullions	.	A/M L N/A	Y				
A B	Window Sill	.	A/M L N/A	Y				
C D	Win Casing	.	A/M L N/A	Y				
1 2	Window Sash		A/M L N/A	Y				
3 4	Mullions		A/M L N/A	Y				
A B	Window Sill		A/M L N/A	Y				
C D	Win Casing		A/M L N/A	Y				
1 2	Window Sash		A/M L N/A	Y				
3 4	Mullions		A/M L N/A	Y				
A B	Window Sill		A/M L N/A	Y				
C D	Win Casing		A/M L N/A	Y				
1 2	Window Sash		A/M L N/A	Y				
3 4	Mullions		A/M L N/A	Y				

COMMENTS / STRUCTURAL DEFECTS:

SIDE	LOCATION/ SURFACE	LEAD	TYPE OF HAZARD	URG HAZ?	IC DATE	IC METH	DELEAD DATE	DELEAD METH
	Support Clmns		A/M L N/A	Y				
	Newel post		A/M L N/A	Y				
	Railing Cap		A/M L N/A	Y				
	Handrail		A/M L N/A	Y				
	Balusters		A/M L N/A	Y				
	Lower Rail		A/M L N/A	Y				
	Treads		A/M L N/A	Y				
	Risers		A/M L N/A	Y				
	Stringer		A/M L N/A	Y				
	Lower Walls		A/M L N/A	Y				
	Lattice		A/M L N/A	Y				
	Lower Trim	Cov	A/M L N/A	Y				
	Floor		A/M L N/A	Y				
	Sidelites		A/M L N/A	Y				
			A/M L N/A	Y				
			A/M L N/A	Y				
			A/M L N/A	Y				
			A/M L N/A	Y				
		.	A/M L N/A	Y				
			A/M L N/A	Y				
		.	A/M L N/A	Y				
		.	A/M L N/A	Y				
		.	A/M L N/A	Y				
		.	A/M L N/A	Y				
		.	A/M L N/A	Y				
			A/M L N/A	Y				
			A/M L N/A	Y				
			A/M L N/A	Y				
			A/M L N/A	Y				
		.	A/M L N/A	Y				
			A/M L N/A	Y				
		.	A/M L N/A	Y				
		.	A/M L N/A	Y				
		.	A/M L N/A	Y				

COMMENTS / STRUCTURAL DEFECTS:

EXCLUDED SURFACES: Surfaces listed in these boxes can be made intact only by a licensed deleader.

SIDE	LOCATION	MEASURE: LOOSE PAINT (MORE THAN 1440 SQ. IN.)	IC DATE	IC METHOD

SIDE	LOCATION	MEASURE: LOOSE PAINT (MORE THAN 288 SQ. IN.)	IC DATE	IC METHOD

Anthony Jakaitis	M 2929		10/15/2014
Inspector (print)	Lic #	Signature	Date
Anthony Jakaitis	R 2929		
Risk Assessor (print)	Lic #	Signature	Date

Address of Property: 2 Michelson Lane Apt. Bedford

Shed # 2

SIDE	LOCATION/ SURFACE	LEAD	TYPE OF HAZARD	URG HAZ?	IC DATE	IC METH	DELEAD DATE	DELEAD METH
A B	Siding	Cov	L N/A	Y				
C D	Corner Boards	Cov	L N/A	Y				
-	Upper Trim	Cov	L N/A	Y				
-	Ceiling	.	L N/A	Y				
-	Joists	.	L N/A	Y				
A	Door	0.0	L N/A	Y				
B	Storm Door		A/M L N/A	Y				
C	Door Casing	0.0	A/M L N/A	Y				
D	Door Jamb	0.0	A/M L N/A	Y				
1 2	Threshold	0.0	A/M L N/A	Y				
3 4	Kickplate	.	A/M L N/A	Y				
A	Door	.	A/M L N/A	Y				
B	Storm Door	.	A/M L N/A	Y				
C	Door Casing	.	A/M L N/A	Y				
D	Door Jamb	.	A/M L N/A	Y				
1 2	Threshold	.	A/M L N/A	Y				
3 4	Kickplate	.	A/M L N/A	Y				
A B	Window Sill	.	A/M L N/A	Y				
C D	Win Casing	.	A/M L N/A	Y				
1 2	Window Sash	.	A/M L N/A	Y				
3 4	Mullions	.	A/M L N/A	Y				
A B	Window Sill	.	A/M L N/A	Y				
C D	Win Casing		A/M L N/A	Y				
1 2	Window Sash		A/M L N/A	Y				
3 4	Mullions		A/M L N/A	Y				
A B	Window Sill		A/M L N/A	Y				
C D	Win Casing		A/M L N/A	Y				
1 2	Window Sash		A/M L N/A	Y				
3 4	Mullions		A/M L N/A	Y				
A B	Window Sill		A/M L N/A	Y				
C D	Win Casing		A/M L N/A	Y				
1 2	Window Sash		A/M L N/A	Y				
3 4	Mullions		A/M L N/A	Y				

COMMENTS / STRUCTURAL DEFECTS:

SIDE	LOCATION/ SURFACE	LEAD	TYPE OF HAZARD	URG HAZ?	IC DATE	IC METH	DELEAD DATE	DELEAD METH
	Support Clmns		A/M L N/A	Y				
	Newel post		A/M L N/A	Y				
	Railing Cap		A/M L N/A	Y				
	Handrail		A/M L N/A	Y				
	Balusters		A/M L N/A	Y				
	Lower Rail		A/M L N/A	Y				
	Treads		A/M L N/A	Y				
	Risers		A/M L N/A	Y				
	Stringer		A/M L N/A	Y				
	Lower Walls		A/M L N/A	Y				
	Lattice		A/M L N/A	Y				
	Lower Trim	Cov	A/M L N/A	Y				
	Floor		A/M L N/A	Y				
	Sidelites		A/M L N/A	Y				
			A/M L N/A	Y				
			A/M L N/A	Y				
			A/M L N/A	Y				
			A/M L N/A	Y				
		.	A/M L N/A	Y				
			A/M L N/A	Y				
		.	A/M L N/A	Y				
		.	A/M L N/A	Y				
		.	A/M L N/A	Y				
		.	A/M L N/A	Y				
			A/M L N/A	Y				
			A/M L N/A	Y				
			A/M L N/A	Y				
		.	A/M L N/A	Y				
			A/M L N/A	Y				
		.	A/M L N/A	Y				
		.	A/M L N/A	Y				
		.	A/M L N/A	Y				

COMMENTS / STRUCTURAL DEFECTS:

EXCLUDED SURFACES: Surfaces listed in these boxes can be made intact only by a licensed deleader.

SIDE	LOCATION	MEASURE: LOOSE PAINT (MORE THAN 1440 SQ. IN.)	IC DATE	IC METHOD

SIDE	LOCATION	MEASURE: LOOSE PAINT (MORE THAN 288 SQ. IN.)	IC DATE	IC METHOD

Lead Inspection / Risk Assessment Report

Anthony Jakaitis
Master Lead Paint Inspector
PO BOX 400, South Weymouth, MA 02190
(781) 331-1565

St.#	Street Name	Street Type	Unit
4	Michelson	Ln	

City: Bedford
Zip Code: 01730

Owners Name: United States General Service Administrator
Owner Address: 1800 F Street N W, Washington, DC 20405
Contact Information: Tetra Tech: J. Kehs, 45610 Woodland Rd, Sterling, VA 2016
Client Name (if different from owner):
Client Address:

Number of Rooms in Unit 7
Property Type:
- [x] Single Family
- [ ] Multi Family # of Units
- [ ] Condominium # of Units
- [ ] Day Care [ ] Other

Key	Legend Column
COV	Covered
VB	Vinyl Baseboard
MET	Metal
VR	Vinyl Rep. Window
MR	Metal Rep. Window
NA	Not Accessible
NC	No Coating
Tile	Tile (testing suggested)
DC	Dropped Ceiling

Key	Treatment Method	Key	Treatment Method
CAP	Capped	SCR	Scraped
COV	Covered	DIP	Dipped
ENC	Encapsulated	REM	Removed
MI	Made Intact	REP	Replaced
PRE	Prepared for Enc.	REV	Reversed
VR/MR	Vinyl/Metal Rep Window	INT	Intact
SFR	Storm Frame Removed		
⊘	Component Does Not Exist		

Laundry in Basement? [ ] Yes [x] No
Finished Space in Basement [ ] Yes [x] No

Testing Method Used

Na_2S Expiration Date:
X-Ray Fluorescence
Model: RMD Serial # 1462

Comments / Notes:

Floor# 1 (level within building of unit being inspected)

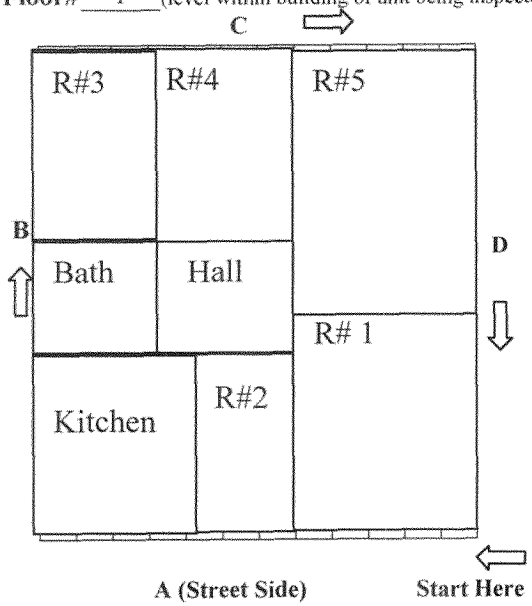

Floor#

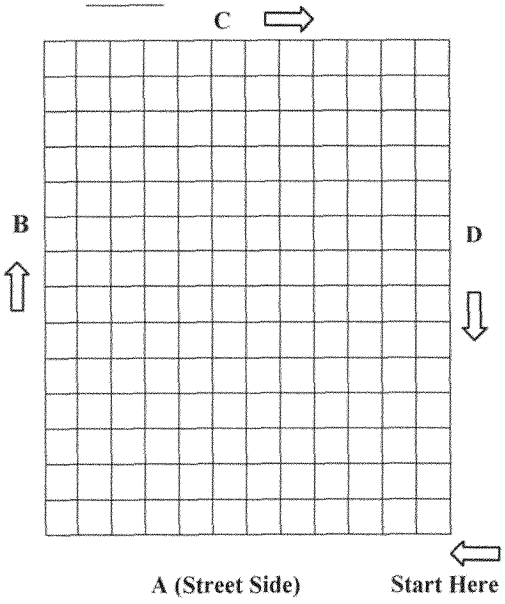

Property Diagram / Unit Labels

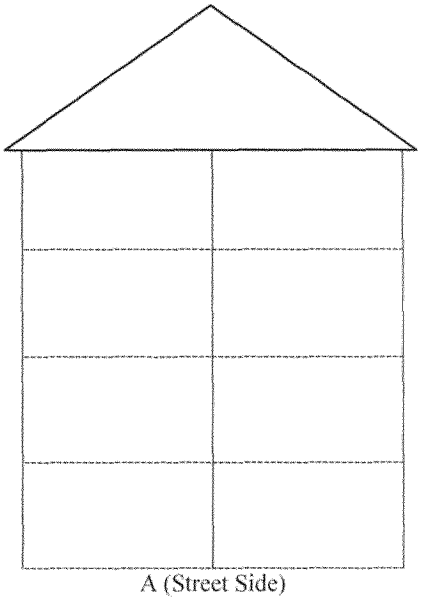

Pb (lead) equal to or greater than 1.0 m/cm^2 with x-ray fluorescence or positive with Na_2S is **Dangerous.**

XRF Calibration Recorded In Log Book	[x]	✓ - Check off when complete
Address verified through USPS	[x]	✓ - Check off when complete
Research on Lead Related History for Address	[x]	✓ - Check off when complete

Anthony Jakaitis	M 2929	Anthony Jakaitis	10/15/2014
	License #	Signature	

ADDRESS: 4 Michelson Ln, Bedford, MA 01730

INSPECTION HISTORY

Determination		
Lead Hazards?	Y / N	Inspector Name:_____, Lic#_____ Signature_____
Comprehensive Initial Inspection 10/15/14 Lead Hazards?	Y / N (N circled)	Inspector Name: Anthony Jakaitis, M 2929 Signature_____
Comp Initial w/Partial PCAD Lead Hazards?	Y / N	Inspector Name:_____, Lic#_____ Signature_____
Addendum (add-on to Initial Inspection) Lead Hazards?	Y / N	Inspector Name: Signature_____
Addendum as Full Insp. (Lost Docs) Lead Hazards?	Y / N	Inspector Name: Signature_____
Walk Through for Ed/Consultation		Inspector Name:_____, Lic#_____ Signature_____

REINSPECTION HISTORY

Visual Portion of Reocc. Reinspection	P / F	Inspector Name:_____, Lic#_____ Signature_____
Visual Portion of Reocc. Reinspection	P / F	Inspector Name:_____, Lic#_____ Signature_____
Dust Taken for Reocc. Reinspection	P / F	Inspector Name:_____, Lic#_____ Signature_____
Dust Taken for Reocc. Reinspection	P / F	Inspector Name:_____, Lic#_____ Signature_____
Visual Portion of Final Reinspection	P / F	Inspector Name: Signature_____
Visual Portion of Final Reinspection	P / F	Inspector Name:_____, Lic#_____ Signature_____
Dust Taken for Final Reinsp. (No Reocc)	P / F	Inspector Name: Signature_____
Dust Taken for Final Reinsp. (No Reocc)	P / F	Inspector Name:_____, Lic#_____ Signature_____

INTERIM CONTROL

Risk Assessment Urgent Pb. Hazards?	Y / N	R.A. Name:_____, Lic#_____ Signature_____
Dust Taken for Risk Assessment	P / F	R.A. Name:_____, Lic#_____ Signature_____
Visual Portion of Reinspection for Interim Control	P / F	R.A. Name:_____, Lic#_____ Signature_____
Dust Taken for Risk Assessment Reinsp.	P / F	R.A. Name:_____, Lic#_____ Signature_____
Visual Portion of Reinspection for Interim Control	P / F	R.A. Name:_____, Lic#_____ Signature_____
Dust Taken for Risk Assessment Reinsp.	P / F	R.A. Name:_____, Lic#_____ Signature_____
Risk Assessment Recertification Urgent Pb. Hazards?	Y / N	R.A. Name:_____, Lic#_____ Signature_____
Dust Taken for RA Recertification	P / F	R.A. Name:_____, Lic#_____ Signature_____

POST COMPLIANCE ASSESSMENT DETERMINATIONS

PCAD Lead Hazards?	Y / N	Inspector Name: Signature_____
Full Inspection Acting as PCAD Lead Hazards?	Y / N	Inspector Name: Signature_____
Visual Portion of PCAD Reinspection	P / F	Inspector Name:_____, Lic#_____ Signature_____
Dust Taken for PCAD Reinspection	P / F	Inspector Name:_____, Lic#_____ Signature_____
Dust Taken for PCAD Reinspection	P / F	Inspector Name:_____, Lic#_____ Signature_____

ADDRESS: 4 Michelson Ln, Bedford, MA 01730

REOCCUPANCY CERTIFICATE HISTORY

Certificate of Reoccupancy	Inspector Name:
Only after High/Mod Risk (# rooms rule)	Signature_____

Certificate of Reoccupancy	Inspector Name:_____, Lic#_____
Only after High/Mod Risk (# rooms rule)	Signature_____

Certificate of Reoccupancy	Inspector Name:_____, Lic#_____
Only after High/Mod Risk (# rooms rule)	Signature_____

COMPLIANCE HISTORY

Letter of Full Initial Compliance	Inspector Name:_____, Lic#_____
No prior history/ No signs of UD	Signature_____

Letter of Interim Control	Inspector Name:_____, Lic#_____
No prior Comp. Expires in 1 yr.	Signature_____

Recertification of Interim Control	Inspector Name:_____, Lic#_____
Expires 2 yrs from original Interim Control	Signature_____

Letter of Full Deleading Compliance	Inspector Name:
Dust wipes if No Reocc.	Signature_____

Certificate of Maintained Compliance	Inspector Name:
No Work= No Dust Work = 7 Dust	Signature_____

Certificate of Restored Compliance	Inspector Name:_____, Lic#_____
Dust wipes and auth. people	Signature_____

COMPLIANCE HISTORY (CONT.)

Certificate of Maintained Compliance	Inspector Name:_____, Lic#_____
No Work= No Dust Work = 7 Dust	Signature_____

Certificate of Restored Compliance	Inspector Name:_____, Lic#_____
Dust wipes and auth. people	Signature_____

Certificate of Maintained Compliance	Inspector Name:_____, Lic#_____
No Work= No Dust Work = 7 Dust	Signature_____

Certificate of Restored Compliance	Inspector Name:_____, Lic#_____
Dust wipes and auth. people	Signature_____

OTHER HISTORY: WAIVERS/UD/EPA RRP

Approved CLPPP Waiver	CLPPP Insp. Name:_____, Lic#_____
Attach to Comp Docs	Signature_____

Approved CLPPP Waiver	CLPPP Insp. Name:_____, Lic#_____
Attach to Comp Docs	Signature_____

UD / DES Visual Reinspection	Inspector Name:_____, Lic#_____
No LOC Issued	P / F Signature_____

UD / DES Visual Reinspection	Inspector Name:_____, Lic#_____
No LOC Issued	P / F Signature_____

UD / DES Dust Taken	P / F Inspector Name:_____, Lic#_____
No LOC Issued	Signature_____

UD/DES Dust Taken	Inspector Name:_____, Lic#_____
No LOC Issued	P / F Signature_____

EXPLANATION OF LEAD INSPECTION / RISK ASSESSMENT REPORT FORM COLUMNS

This page provides general information needed to understand the lead inspection/risk assessment report. However, you should speak with the inspector/risk assessor before you start to do any work on your home.

SIDE Refers to A, B, C, or D side of the building or room. See the diagram on the cover sheet. The "A" side of the building or room is the side facing the street that gives the property its address (usually, it is the front of the building). Keeping your back to this street, from the "A" side move clockwise to the "B" side on your left, the "C" side opposite you, and the "D" side to the right. Numbering is from left to right.

LOCATION/ SURFACE Refers to the building component(s) being tested. Some surfaces may be made up of more than one part. For example, "Baseboard" may refer to four separate pieces of wood (one on each wall), but is still considered one surface.

LEAD The actual lead result. Each surface tested must have a result recorded in the "Lead" column.

- A number shows that the surface was tested with an XRF analyzer. A number (or average number) equal to or greater than 1.0 mg/cm^2 is a dangerous level of lead.
- A "pos" or "neg" shows that the surface was tested with sodium sulfide. "Pos" means that there is a dangerous level of lead.
- "N/A" means that the inspector was not able to test the surface. Unless the owner can get a sample to test, the inspector must assume the surface contains lead and require it to be deleaded, if necessary.
- "MET" or "MR" means that a metal surface was not tested and only needs to be intact, even if it is a leaded surface. However, metal handrails, metal window sills, and metal railing caps, need to be deleaded if they test equal to or greater than 1.0 mg/cm^2, or is marked "N/A."
- For key to abbreviations like "COV", "VB", "VR" or "MR", "NC", "Tile", "DC", see the cover page.
- When a component box is slashed and there are test results above and below the diagonal line, the result on the "bottom" represents results below 5 ft. and the "top" result indicates the test result above 5 ft.

TYPE OF HAZARD Not all lead paint must be deleaded. This column tells you IF and WHY a surface needs deleading. The deleading standards below may not apply for Interim Controls. Speak to your risk assessor for more information.

- "M/I" circled means that the surface is a moveable/impacted surface and must be deleaded in its entirety.
- "SF" circled indicates that there is a storm frame present which requires the blind stop and exterior sill be deleaded as interior moveable / impacted surfaces.
- "A/M" circled means that the surface is "accessible mouthable" and must be deleaded to a minimum of five feet high, four inches in from the edge or corner.
- "L" circled means that the surface is loose and must, at minimum, be made intact.
- If more than one choice is circled, the rules for deleading may change depending upon what method of deleading you choose. Speak to the inspector for more information.
- "N/A" means the inspector was unable to determine if the surface was a lead hazard. The person doing the deleading must check this surface and follow all the rules for deleading. Speak to the inspector for more information.
- If nothing is circled in the column, then it is likely the surface does not need deleading. Speak to the inspector for more information. Remember, this does not mean the entire surface is lead free, it just does not require deleading in its current condition.

URG HAZ? This column is only completed during a risk assessment. A risk assessment is an evaluation of a home's suitability for Interim Control. **Only a licensed risk assessor can do a risk assessment, not all inspectors are risk assessors.** If "Y" is circled, then this surface is considered an "Urgent Lead Hazard" and some type of deleading work is required to qualify for Interim Control.

IC DATE The date the licensed risk assessor determines the surface meets the standards for Interim Control.

IC METH The deleading method or structural repair done to qualify the surface for Interim Control. Refer to the deleading codes key on the cover page.

DELEAD DATE The date that the lead inspector reinspects the surface and finds that it has been successfully brought back into compliance.

DELEAD METH The method used to bring a surface into full compliance. Refer to codes in the Key on the cover page of the PCAD

EXCLUDED SURFACES The amount of loose paint on a surface as measured by the lead inspector. "N/A" means that the inspector was not able to measure the loose paint, but has determined it is more than the cut-off for moderate risk making intact.

Anthony Jakaitis	M 2929		10/15/2014
Inspector (print)	Lic #	Signature	Date
Anthony Jakaitis	R 2929		
Risk Assessor (print)	Lic #	Signature	Date

Address of Property: 4 Michelson Lane Apt. Bedford

ROOM # 1

SIDE	LOCATION/ SURFACE	LEAD	TYPE OF HAZARD	URG HAZ?	IC DATE	IC METH	DELEAD DATE	DELEAD METH
A B C D	Up Walls	0.2	A/M L N/A	Y				
A B C D	Low Walls	.	A/M L N/A	Y				
A B C D	Baseboards	0.3	A/M L N/A	Y				
A B C D	Chair Rail	.	A/M L N/A	Y				
A B C D	Radiator	.	A/M L N/A	Y				
-	Floor	Cov	A/M L N/A	Y				
-	Ceiling	0.2	A/M L N/A	Y				
A B	Door	0.4	A/M L N/A	Y				
C D	Door Casing	0.2	A/M L N/A	Y				
1 2	Door Jamb	0.2	A/M L N/A	Y				
3 4	Threshold	.	A/M L N/A	Y				
A B	Door	.	A/M L N/A	Y				
C D	Door Casing	.	A/M L N/A	Y				
1 2	Door Jamb	.	A/M L N/A	Y				
3 4	Threshold	.	A/M L N/A	Y				
A B	Door	.	A/M L N/A	Y				
C D	Door Casing	.	A/M L N/A	Y				
1 2	Door Jamb	.	A/M L N/A	Y				
3 4	Threshold	.	A/M L N/A	Y				
A B	Door	.	A/M L N/A	Y				
C D	Door Casing	.	A/M L N/A	Y				
1 2	Door Jamb	.	A/M L N/A	Y				
3 4	Threshold	.	A/M L N/A	Y				
A	Closet Door	0.2	A/M L N/A	Y				
B	Cl Casing	0.1	A/M L N/A	Y				
C	Closet Jamb	-0.2	A/M L N/A	Y				
D	Closet Walls	0.2	A/M L N/A	Y				
	Cl Baseboard	-0.1	A/M L N/A	Y				
1	Closet Pole	-0.1	A/M L N/A	Y				
2	Closet Shelf	0.0	A/M L N/A	Y				
3	Cl Supports	-0.1	A/M L N/A	Y				
4	Closet Floor	Cov	A/M L N/A	Y				
	Closet Ceiling	0.0	A/M L N/A	Y				

COMMENTS / STRUCTURAL DEFECTS:

SIDE	LOCATION/ SURFACE	LEAD	TYPE OF HAZARD	URG HAZ?	IC DATE	IC METH	DELEAD DATE	DELEAD METH
A	Window Sill	0.1	M/I A/M L N/A	Y				
	Win Apron	0.2	A/M L N/A	Y				
C	Win Casing	0.0	A/M L N/A	Y				
D	Header Stop	0.0	M/I A/M L N/A	Y				
	Int Stops	0.0	M/I A/M L N/A	Y				
1	Win Int Sash	VR	M/I A/M L N/A	Y				
2	Exterior Sill	VR	M/I SF L N/A	Y				
3	Part Bead	VR	M/I L N/A	Y				
4	Blind Stop		M/I SF L N/A	Y				
	Win Ext Sash	VR	M/I L N/A	Y				
A	Window Sill	0.2	M/I A/M L N/A	Y				
B	Win Apron	0.0	A/M L N/A	Y				
C	Win Casing	-0.2	A/M L N/A	Y				
D	Header Stop	0.0	M/I A/M L N/A	Y				
	Int Stops	-0.2	M/I A/M L N/A	Y				
1	Win Int Sash	VR	M/I A/M L N/A	Y				
2	Exterior Sill	VR	M/I SF L N/A	Y				
3	Part Bead	VR	M/I L N/A	Y				
4	Blind Stop		M/I SF L N/A	Y				
	Win Ext Sash	VR	M/I L N/A	Y				
A	Window Sill	.	M/I A/M L N/A	Y				
B	Win Apron	.	A/M L N/A	Y				
C	Win Casing	.	A/M L N/A	Y				
D	Header Stop	.	M/I A/M L N/A	Y				
	Int Stops	.	M/I A/M L N/A	Y				
1	Win Int Sash		M/I A/M L N/A	Y				
2	Exterior Sill		M/I SF L N/A	Y				
3	Part Bead		M/I L N/A	Y				
4	Blind Stop		M/I SF L N/A	Y				
	Win Ext Sash		M/I L N/A	Y				
A B	Fireplace	.	A/M L N/A	Y				
C D	Mantle	.	A/M L N/A	Y				
A B C D	Win Above 5'	.	A/M L N/A	Y				
	Ceiling Molding		A/M L N/A	Y				
		.	A/M L N/A	Y				
		.	A/M L N/A	Y				
		.	A/M L N/A	Y				

EXCLUDED SURFACES: Surfaces listed in these boxes can be made intact only by a licensed deleader.

SIDE	LOCATION	MEASURE: LOOSE PAINT (MORE THAN 288 SQ. IN.)	IC DATE	IC METHOD

SIDE	LOCATION	MEASURE: LOOSE PAINT (MORE THAN 288 SQ. IN.)	IC DATE	IC METHOD

Anthony Jakaitis	M 2929		10/15/2014
Inspector (print)	Lic #	Signature	Date
Anthony Jakaitis	R 2929		
Risk Assessor (print)	Lic #	Signature	Date

Address of Property: 4 Michelson Lane Apt. Bedford

ROOM # 2

SIDE	LOCATION/ SURFACE	LEAD	TYPE OF HAZARD	URG HAZ?	IC DATE	IC METH	DELEAD DATE	DELEAD METH
A B C D	Up Walls	0.2	A/M L N/A	Y				
A B C D	Low Walls	.	A/M L N/A	Y				
A B C D	Baseboards	0.2	A/M	Y				
A B C D	Chair Rail	.	A/M L N/A	Y				
A B C D	Radiator	.	A/M L N/A	Y				
-	Floor	Cov	A/M L N/A	Y				
-	Ceiling	0.2	A/M L N/A	Y				
A B	Door	0.0	A/M L N/A	Y				
C D	Door Casing	0.0	A/M L N/A	Y				
1 2	Door Jamb	0.1	A/M L N/A	Y				
3 4	Threshold	.	A/M L N/A	Y				
A B	Door	0.1	A/M L N/A	Y				
C D	Door Casing	-0.1	A/M L N/A	Y				
1 2	Door Jamb	0.2	A/M L N/A	Y				
3 4	Threshold	.	A/M L N/A	Y				
A B	Door	.	A/M L N/A	Y				
C D	Door Casing	.	A/M L N/A	Y				
1 2	Door Jamb	.	A/M L N/A	Y				
3 4	Threshold	.	A/M L N/A	Y				
A B	Door	.	A/M L N/A	Y				
C D	Door Casing	.	A/M L N/A	Y				
1 2	Door Jamb	.	A/M L N/A	Y				
3 4	Threshold	.	A/M L N/A	Y				
A	Closet Door	0.2	A/M L N/A	Y				
B	Cl Casing	0.1	A/M L N/A	Y				
C	Closet Jamb	-0.2	A/M L N/A	Y				
D	Closet Walls	0.2	A/M L N/A	Y				
	Cl Baseboard	-0.1	A/M L N/A	Y				
1	Closet Pole	0.0	A/M L N/A	Y				
2	Closet Shelf	0.0	A/M L N/A	Y				
3	Cl Supports	0.0	A/M L N/A	Y				
4	Closet Floor	Cov	A/M L N/A	Y				
	Closet Ceiling	0.0	A/M L N/A	Y				

COMMENTS / STRUCTURAL DEFECTS:

SIDE	LOCATION/ SURFACE	LEAD	TYPE OF HAZARD	URG HAZ?	IC DATE	IC METH	DELEAD DATE	DELEAD METH
A	Window Sill	0.1	M/I A/M L N/A	Y				
	Win Apron	0.2	A/M L N/A	Y				
C	Win Casing	0.0	A/M L N/A	Y				
D	Header Stop	0.0	M/I A/M L N/A	Y				
	Int Stops	0.0	M/I A/M L N/A	Y				
1	Win Int Sash	VR	M/I A/M L N/A	Y				
2	Exterior Sill	VR	M/I SF L N/A	Y				
3	Part Bead	VR	M/I L N/A	Y				
4	Blind Stop		M/I SF L N/A	Y				
	Win Ext Sash	VR	M/I L N/A	Y				
A	Window Sill		M/I A/M L N/A	Y				
B	Win Apron		A/M L N/A	Y				
C	Win Casing		A/M L N/A	Y				
D	Header Stop		M/I A/M L N/A	Y				
	Int Stops		M/I A/M L N/A	Y				
1	Win Int Sash		M/I A/M L N/A	Y				
2	Exterior Sill		M/I SF L N/A	Y				
3	Part Bead		M/I L N/A	Y				
4	Blind Stop		M/I SF L N/A	Y				
	Win Ext Sash		M/I L N/A	Y				
A	Window Sill		M/I A/M L N/A	Y				
B	Win Apron	.	A/M L N/A	Y				
C	Win Casing	.	A/M L N/A	Y				
D	Header Stop	.	M/I A/M L N/A	Y				
	Int Stops	.	M/I A/M L N/A	Y				
1	Win Int Sash		M/I A/M L N/A	Y				
2	Exterior Sill		M/I SF L N/A	Y				
3	Part Bead		M/I L N/A	Y				
4	Blind Stop		M/I SF L N/A	Y				
	Win Ext Sash		M/I L N/A	Y				
A B	Fireplace		A/M L N/A	Y				
C D	Mantle		A/M L N/A	Y				
A B C D	Win Above 5'		A/M L N/A	Y				
	Ceiling Molding		A/M L N/A	Y				
		.	A/M L N/A	Y				
		.	A/M L N/A	Y				
		.	A/M L N/A	Y				

EXCLUDED SURFACES: Surfaces listed in these boxes can be made intact only by a licensed deleader.

SIDE	LOCATION	MEASURE: LOOSE PAINT (MORE THAN 288 SQ. IN.)	IC DATE	IC METHOD

SIDE	LOCATION	MEASURE: LOOSE PAINT (MORE THAN 288 SQ. IN.)	IC DATE	IC METHOD

Anthony Jakaitis	M 2929		10/15/2014
Inspector (print)	Lic #	Signature	Date
Anthony Jakaitis	R 2929		
Risk Assessor (print)	Lic #	Signature	Date

Address of Property: 4 Michelson Lane Apt. Bedford

ROOM # 3

SIDE	LOCATION/ SURFACE	LEAD	TYPE OF HAZARD	URG HAZ?	IC DATE	IC METH	DELEAD DATE	DELEAD METH
A B C D	Up Walls	0.2	A/M L N/A	Y				
A B C D	Low Walls	.	A/M L N/A	Y				
A B C D	Baseboards	0.0	A/M L N/A	Y				
A B C D	Chair Rail		A/M L N/A	Y				
A B C D	Radiator	.	A/M L N/A	Y				
-	Floor	Cov	A/M L N/A	Y				
-	Ceiling	0.2	A/M L N/A	Y				
A B	Door	-0.2	A/M L N/A	Y				
C D	Door Casing	0.0	A/M L N/A	Y				
1 2	Door Jamb	0.2	A/M L N/A	Y				
3 4	Threshold	.	A/M L N/A	Y				
A B	Door	-0.2	A/M L N/A	Y				
C D	Door Casing	0.2	A/M L N/A	Y				
1 2	Door Jamb	-0.1	A/M L N/A	Y				
3 4	Threshold	.	A/M L N/A	Y				
A B	Door	.	A/M L N/A	Y				
C D	Door Casing	.	A/M L N/A	Y				
1 2	Door Jamb	.	A/M L N/A	Y				
3 4	Threshold	.	A/M L N/A	Y				
A B	Door	.	A/M L N/A	Y				
C D	Door Casing	.	A/M L N/A	Y				
1 2	Door Jamb	.	A/M L N/A	Y				
3 4	Threshold	.	A/M L N/A	Y				
A	Closet Door	0.2	A/M L N/A	Y				
B	Cl Casing	0.1	A/M L N/A	Y				
C	Closet Jamb	-0.2	A/M L N/A	Y				
D	Closet Walls	0.2	A/M L N/A	Y				
	Cl Baseboard	-0.1	A/M L N/A	Y				
1	Closet Pole	0.0	A/M L N/A	Y				
2	Closet Shelf	0.0	A/M L N/A	Y				
3	Cl Supports	0.0	A/M L N/A	Y				
4	Closet Floor	Cov	A/M L N/A	Y				
	Closet Ceiling	0.0	A/M L N/A	Y				

COMMENTS / STRUCTURAL DEFECTS:

SIDE	LOCATION/ SURFACE	LEAD	TYPE OF HAZARD	URG HAZ?	IC DATE	IC METH	DELEAD DATE	DELEAD METH
B	Window Sill	0.1	M/I A/M L N/A	Y				
	Win Apron	0.2	A/M L N/A	Y				
C	Win Casing	0.0	A/M L N/A	Y				
D	Header Stop	0.0	M/I A/M L N/A	Y				
	Int Stops	0.0	M/I A/M L N/A	Y				
1	Win Int Sash	VR	M/I A/M L N/A	Y				
2	Exterior Sill	VR	M/I SF L N/A	Y				
3	Part Bead	VR	M/I L N/A	Y				
4	Blind Stop		M/I SF L N/A	Y				
	Win Ext Sash	VR	M/I L N/A	Y				
A	Window Sill	0.2	M/I A/M L N/A	Y				
B	Win Apron	0.0	A/M L N/A	Y				
C	Win Casing	-0.2	A/M L N/A	Y				
D	Header Stop	0.0	M/I A/M L N/A	Y				
	Int Stops	0.0	M/I A/M L N/A	Y				
1	Win Int Sash	VR	M/I A/M L N/A	Y				
2	Exterior Sill	VR	M/I SF L N/A	Y				
3	Part Bead	VR	M/I L N/A	Y				
4	Blind Stop		M/I SF L N/A	Y				
	Win Ext Sash	VR	M/I L N/A	Y				
A	Window Sill	.	M/I A/M L N/A	Y				
B	Win Apron	.	A/M L N/A	Y				
C	Win Casing	.	A/M L N/A	Y				
D	Header Stop	.	M/I A/M L N/A	Y				
	Int Stops	.	M/I A/M L N/A	Y				
1	Win Int Sash		M/I A/M L N/A	Y				
2	Exterior Sill		M/I SF L N/A	Y				
3	Part Bead		M/I L N/A	Y				
4	Blind Stop		M/I SF L N/A	Y				
	Win Ext Sash		M/I L N/A	Y				
A B	Fireplace	.	A/M L N/A	Y				
C D	Mantle	.	A/M L N/A	Y				
A B C D	Win Above 5'	.	A/M L N/A	Y				
	Ceiling Molding		A/M L N/A	Y				
		.	A/M L N/A	Y				
		.	A/M L N/A	Y				
		.	A/M L N/A	Y				

EXCLUDED SURFACES: Surfaces listed in these boxes can be made intact only by a licensed deleader.

SIDE	LOCATION	MEASURE: LOOSE PAINT (MORE THAN 288 SQ. IN.)	IC DATE	IC METHOD

SIDE	LOCATION	MEASURE: LOOSE PAINT (MORE THAN 288 SQ. IN.)	IC DATE	IC METHOD

Anthony Jakaitis	M 2929		10/15/2014
Inspector (print)	Lic #	Signature	Date
Anthony Jakaitis	R 2929		
Risk Assessor (print)	Lic #	Signature	Date

Address of Property: 4 Michelson Lane Apt. Bedford

ROOM # 4

SIDE	LOCATION/ SURFACE	LEAD	TYPE OF HAZARD	URG HAZ?	IC DATE	IC METH	DELEAD DATE	DELEAD METH
A B C D	Up Walls	0.2	A/M L N/A	Y				
A B C D	Low Walls	.	A/M L N/A	Y				
A B C D	Baseboards	0.3	A/M L N/A	Y				
A B C D	Chair Rail	.	A/M L N/A	Y				
A B C D	Radiator	.	A/M L N/A	Y				
-	Floor	Cov	A/M L N/A	Y				
-	Ceiling	0.2	A/M L N/A	Y				
A B	Door	0.4	A/M L N/A	Y				
C D	Door Casing	0.2	A/M L N/A	Y				
1 2	Door Jamb	0.0	A/M L N/A	Y				
3 4	Threshold	.	A/M L N/A	Y				
A B	Door	0.1	A/M L N/A	Y				
C D	Door Casing	0.0	A/M L N/A	Y				
1 2	Door Jamb	0.0	A/M L N/A	Y				
3 4	Threshold	.	A/M L N/A	Y				
A B	Door	.	A/M L N/A	Y				
C D	Door Casing	.	A/M L N/A	Y				
1 2	Door Jamb	.	A/M L N/A	Y				
3 4	Threshold	.	A/M L N/A	Y				
A B	Door	.	A/M L N/A	Y				
C D	Door Casing	.	A/M L N/A	Y				
1 2	Door Jamb	.	A/M L N/A	Y				
3 4	Threshold	.	A/M L N/A	Y				
A	Closet Door	0.2	A/M L N/A	Y				
B	Cl Casing	0.1	A/M L N/A	Y				
C	Closet Jamb	-0.2	A/M L N/A	Y				
D	Closet Walls	0.2	A/M L N/A	Y				
	Cl Baseboard	-0.1	A/M L N/A	Y				
1	Closet Pole	0.0	A/M L N/A	Y				
2	Closet Shelf	0.0	A/M L N/A	Y				
3	Cl Supports	0.0	A/M L N/A	Y				
4	Closet Floor	Cov	A/M L N/A	Y				
	Closet Ceiling	0.0	A/M L N/A	Y				

COMMENTS / STRUCTURAL DEFECTS:

SIDE	LOCATION/ SURFACE	LEAD	TYPE OF HAZARD	URG HAZ?	IC DATE	IC METH	DELEAD DATE	DELEAD METH
A	Window Sill	0.0	M/I A/M L N/A	Y				
	Win Apron	0.2	A/M L N/A	Y				
C	Win Casing	0.0	A/M L N/A	Y				
D	Header Stop	0.0	M/I A/M L N/A	Y				
	Int Stops	0.0	M/I A/M L N/A	Y				
1	Win Int Sash	VR	M/I A/M L N/A	Y				
2	Exterior Sill	VR	M/I SF L N/A	Y				
3	Part Bead	VR	M/I L N/A	Y				
4	Blind Stop		M/I SF L N/A	Y				
	Win Ext Sash	VR	M/I L N/A	Y				
A	Window Sill		M/I A/M L N/A	Y				
B	Win Apron		A/M L N/A	Y				
C	Win Casing		A/M L N/A	Y				
D	Header Stop		M/I A/M L N/A	Y				
	Int Stops		M/I A/M L N/A	Y				
1	Win Int Sash		M/I A/M L N/A	Y				
2	Exterior Sill		M/I SF L N/A	Y				
3	Part Bead		M/I L N/A	Y				
4	Blind Stop		M/I SF L N/A	Y				
	Win Ext Sash		M/I L N/A	Y				
A	Window Sill	.	M/I A/M L N/A	Y				
B	Win Apron	.	A/M L N/A	Y				
C	Win Casing	.	A/M L N/A	Y				
D	Header Stop	.	M/I A/M L N/A	Y				
	Int Stops	.	M/I A/M L N/A	Y				
1	Win Int Sash		M/I A/M L N/A	Y				
2	Exterior Sill		M/I SF L N/A	Y				
3	Part Bead		M/I L N/A	Y				
4	Blind Stop		M/I SF L N/A	Y				
	Win Ext Sash		M/I L N/A	Y				
A B	Fireplace	.	A/M L N/A	Y				
C D	Mantle	.	A/M L N/A	Y				
A B C D	Win Above 5'	.	A/M L N/A	Y				
	Ceiling Molding		A/M L N/A	Y				
		.	A/M L N/A	Y				
		.	A/M L N/A	Y				
		.	A/M L N/A	Y				

EXCLUDED SURFACES: Surfaces listed in these boxes can be made intact only by a licensed deleader.

SIDE	LOCATION	MEASURE: LOOSE PAINT (MORE THAN 288 SQ. IN.)	IC DATE	IC METHOD

SIDE	LOCATION	MEASURE: LOOSE PAINT (MORE THAN 288 SQ. IN.)	IC DATE	IC METHOD

Anthony Jakaitis	M 2929		10/15/2014
Inspector (print)	Lic #	Signature	Date
Anthony Jakaitis	**R 2929**		
Risk Assessor (print)	Lic #	Signature	Date

Address of Property: **4 Michelson Lane** Apt. **Bedford**

ROOM # 5

SIDE	LOCATION/ SURFACE	LEAD	TYPE OF HAZARD	URG HAZ?	IC DATE	IC METH	DELEAD DATE	DELEAD METH
A B C D	Up Walls	0.0	A/M L N/A	Y				
A B C D	Low Walls	.	A/M L N/A	Y				
A B C D	Baseboards	-0.1	A/M L N/A	Y				
A B C D	Chair Rail	.	A/M L N/A	Y				
A B C D	Radiator	.	A/M L N/A	Y				
-	Floor	Cov	A/M L N/A	Y				
-	Ceiling	0.1	A/M L N/A	Y				
A B	Door	-0.1	A/M L N/A	Y				
C D	Door Casing	0.2	A/M L N/A	Y				
1 2	Door Jamb	0.2	A/M L N/A	Y				
3 4	Threshold	.	A/M L N/A	Y				
A B	Door	0.0	A/M L N/A	Y				
C D	Door Casing	0.1	A/M L N/A	Y				
1 2	Door Jamb	0.1	A/M L N/A	Y				
3 4	Threshold	.	A/M L N/A	Y				
A B	Door	.	A/M L N/A	Y				
C D	Door Casing	.	A/M L N/A	Y				
1 2	Door Jamb	.	A/M L N/A	Y				
3 4	Threshold	.	A/M L N/A	Y				
A B	Door	.	A/M L N/A	Y				
C D	Door Casing	.	A/M L N/A	Y				
1 2	Door Jamb	.	A/M L N/A	Y				
3 4	Threshold	.	A/M L N/A	Y				
A	Closet Door	0.2	A/M L N/A	Y				
B	Cl Casing	0.1	A/M L N/A	Y				
C	Closet Jamb	-0.2	A/M L N/A	Y				
D	Closet Walls	0.0	A/M L N/A	Y				
	Cl Baseboard	-0.1	A/M L N/A	Y				
1	Closet Pole	0.0	A/M L N/A	Y				
2	Closet Shelf	0.0	A/M L N/A	Y				
3	Cl Supports	0.0	A/M L N/A	Y				
4	Closet Floor	Cov	A/M L N/A	Y				
	Closet Ceiling	0.0	A/M L N/A	Y				

COMMENTS / STRUCTURAL DEFECTS:

SIDE	LOCATION/ SURFACE	LEAD	TYPE OF HAZARD	URG HAZ?	IC DATE	IC METH	DELEAD DATE	DELEAD METH
A	Window Sill	0.0	M/I A/M L N/A	Y				
	Win Apron	0.2	A/M L N/A	Y				
C	Win Casing	0.0	A/M L N/A	Y				
D	Header Stop	0.0	M/I A/M L N/A	Y				
	Int Stops	0.0	M/I A/M L N/A	Y				
1	Win Int Sash	VR	M/I A/M L N/A	Y				
2	Exterior Sill	VR	M/I SF L N/A	Y				
3	Part Bead	VR	M/I L N/A	Y				
4	Blind Stop		M/I SF L N/A	Y				
	Win Ext Sash	VR	M/I L N/A	Y				
A	Window Sill	0.2	M/I A/M L N/A	Y				
B	Win Apron	0.1	A/M L N/A	Y				
C	Win Casing	-0.1	A/M L N/A	Y				
D	Header Stop	0.0	M/I A/M L N/A	Y				
	Int Stops	0.0	M/I A/M L N/A	Y				
1	Win Int Sash	VR	M/I A/M L N/A	Y				
2	Exterior Sill	VR	M/I SF L N/A	Y				
3	Part Bead	VR	M/I L N/A	Y				
4	Blind Stop		M/I SF L N/A	Y				
	Win Ext Sash	VR	M/I L N/A	Y				
A	Window Sill	.	M/I A/M L N/A	Y				
B	Win Apron		A/M L N/A	Y				
C	Win Casing	.	A/M L N/A	Y				
D	Header Stop	.	M/I A/M L N/A	Y				
	Int Stops	.	M/I A/M L N/A	Y				
1	Win Int Sash		M/I A/M L N/A	Y				
2	Exterior Sill		M/I SF L N/A	Y				
3	Part Bead		M/I L N/A	Y				
4	Blind Stop		M/I SF L N/A	Y				
	Win Ext Sash		M/I L N/A	Y				
A B	Fireplace	.	A/M L N/A	Y				
C D	Mantle	.	A/M L N/A	Y				
A B C D	Win Above 5'	.	A/M L N/A	Y				
	Ceiling Molding		A/M L N/A	Y				
		.	A/M L N/A	Y				
		.	A/M L N/A	Y				
		.	A/M L N/A	Y				

EXCLUDED SURFACES: Surfaces listed in these boxes can be made intact only by a licensed deleader.

SIDE	LOCATION	MEASURE: LOOSE PAINT (MORE THAN 288 SQ. IN.)	IC DATE	IC METHOD

SIDE	LOCATION	MEASURE: LOOSE PAINT (MORE THAN 288 SQ. IN.)	IC DATE	IC METHOD

Anthony Jakaitis	M 2929		10/15/2014
Inspector (print)	Lic #	Signature	Date
Anthony Jakaitis	**R 2929**		
Risk Assessor (print)	Lic#	Signature	Date

Address of Property: **4 Michelson Lane** Apt. **Bedford**

Kitchen

SIDE	LOCATION/ SURFACE	LEAD	TYPE OF HAZARD	URG HAZ?	IC DATE	IC METH	DELEAD DATE	DELEAD METH
A B C D	Up Walls	0.2	A/M L N/A	Y				
A B C D	Low Walls	.	A/M L N/A	Y				
A B C D	Baseboards	0.3	A/M L N/A	Y				
A B C D	Chair Rail	.	A/M L N/A	Y				
A B C D	Radiator	.	A/M L N/A	Y				
-	Floor	Cov	A/M L N/A	Y				
-	Ceiling	0.3	A/M L N/A	Y				
A B	Door	0.4	A/M L N/A	Y				
C D	Door Casing	0.1	A/M L N/A	Y				
1 2	Door Jamb	0.2	A/M L N/A	Y				
3 4	Threshold	.	A/M L N/A	Y				
A B	Door	.	A/M L N/A	Y				
C D	Door Casing	.	A/M L N/A	Y				
1 2	Door Jamb	.	A/M L N/A	Y				
3 4	Threshold	.	A/M L N/A	Y				
A B	Door	.	A/M L N/A	Y				
C D	Door Casing	.	A/M L N/A	Y				
1 2	Door Jamb	.	A/M L N/A	Y				
3 4	Threshold	.	A/M L N/A	Y				
A B	Door	.	A/M L N/A	Y				
C D	Door Casing	.	A/M L N/A	Y				
1 2	Door Jamb	.	A/M L N/A	Y				
3 4	Threshold	.	A/M L N/A	Y				
A	Closet Door		A/M L N/A	Y				
B	Cl Casing		A/M L N/A	Y				
C	Closet Jamb		A/M L N/A	Y				
D	Closet Walls		A/M L N/A	Y				
	Cl Baseboard		A/M L N/A	Y				
1	Closet Pole		A/M L N/A	Y				
2	Closet Shelf		A/M L N/A	Y				
3	Cl Supports		A/M L N/A	Y				
4	Closet Floor		A/M L N/A	Y				
	Closet Ceiling		A/M L N/A	Y				

COMMENTS / STRUCTURAL DEFECTS:

SIDE	LOCATION/ SURFACE	LEAD	TYPE OF HAZARD	URG HAZ?	IC DATE	IC METH	DELEAD DATE	DELEAD METH
A	Window Sill		M/I A/M L N/A	Y				
	Win Apron		A/M L N/A	Y				
C	Win Casing		A/M L N/A	Y				
D	Header Stop		M/I A/M L N/A	Y				
	Int Stops		M/I A/M L N/A	Y				
1	Win Int Sash		M/I A/M L N/A	Y				
2	Exterior Sill		M/I SF L N/A	Y				
3	Part Bead		M/I L N/A	Y				
4	Blind Stop		M/I SF L N/A	Y				
	Win Ext Sash		M/I L N/A	Y				
A	Window Sill	0.2	M/I A/M L N/A	Y				
B	Win Apron	-0.1	A/M L N/A	Y				
C	Win Casing	-0.2	A/M L N/A	Y				
D	Header Stop	0.0	M/I A/M L N/A	Y				
	Int Stops	0.0	M/I A/M L N/A	Y				
1	Win Int Sash	VR	M/I A/M L N/A	Y				
2	Exterior Sill	VR	M/I SF L N/A	Y				
3	Part Bead	VR	M/I L N/A	Y				
4	Blind Stop		M/I SF L N/A	Y				
	Win Ext Sash	VR	M/I L N/A	Y				
A B	Up Cab Frame	0.0	A/M L N/A	Y				
C D	Up Cab Door	0.0	A/M L N/A	Y				
	Up Cab Walls	0.0	A/M L N/A	Y				
1 2	Up Cab Shlvs	0.0	A/M L N/A	Y				
3 4	Supports	0.0	A/M L N/A	Y				
	Low Cab Fram	0.0	A/M L N/A	Y				
A B	Low Cab Door	0.0	A/M L N/A	Y				
C D	Low Cab Walls	0.0	A/M L N/A	Y				
	Low Cab Shlvs	0.0	A/M L N/A	Y				
1 2	Supports	0.0	A/M L N/A	Y				
3 4	Drawers	0.0	A/M L N/A	Y				
A B C D	Win Above 5'		M/I A/M L N/A	Y				
			M/I A/M L N/A	Y				
			M/I A/M L N/A	Y				
			M/I A/M L N/A	Y				
			M/I A/M L N/A	Y				
			M/I A/M L N/A	Y				

EXCLUDED SURFACES: Surfaces listed in these boxes can be made intact only by a licensed deleader.

SIDE	LOCATION	MEASURE: LOOSE PAINT (MORE THAN 288 SQ. IN.)	IC DATE	IC METHOD

SIDE	LOCATION	MEASURE: LOOSE PAINT (MORE THAN 288 SQ. IN.)	IC DATE	IC METHOD

Anthony Jakaitis M 2929 10/15/2014
Inspector (print) Lic # Signature Date

Anthony Jakaitis R 2929
Risk Assessor (print) Lic# Signature Date

Address of Property: **4 Michelson Lane** Apt. **Bedford**

Bath

SIDE	LOCATION/ SURFACE	LEAD	TYPE OF HAZARD	URG HAZ?	IC DATE	IC METH	DELEAD DATE	DELEAD METH
A B C D	Up Walls	0.3	A/M L N/A	Y				
A B C D	Low Walls	Tile	A/M L N/A	Y				
A B C D	Baseboards		A/M L N/A	Y				
A B C D	Chair Rail	.	A/M L N/A	Y				
A B C D	Radiator	.	A/M L N/A	Y				
-	Floor	Tile	A/M L N/A	Y				
-	Ceiling	0.4	A/M L N/A	Y				
A B	Door	0.1	A/M L N/A	Y				
C D	Door Casing	0.1	A/M L N/A	Y				
1 2	Door Jamb	0.2	A/M	Y				
3 4	Threshold	.	A/M L N/A	Y				
A B	Door	.	A/M L N/A	Y				
C D	Door Casing	.	A/M L N/A	Y				
1 2	Door Jamb	.	A/M L N/A	Y				
3 4	Threshold	.	A/M L N/A	Y				
A	Closet Door	.	A/M L N/A	Y				
B	Cl Casing		A/M L N/A	Y				
C	Closet Jamb	.	A/M L N/A	Y				
D	Closet Walls	.	A/M L N/A	Y				
	Cl Baseboard	.	A/M L N/A	Y				
1	Closet Pole	.	A/M L N/A	Y				
2	Closet Shelf	.	A/M L N/A	Y				
3	Cl Supports	.	A/M L N/A	Y				
4	Closet Floor		A/M L N/A	Y				
	Closet Ceiling		A/M L N/A	Y				
A B	Up Cab Frame		A/M L N/A	Y				
C D	Up Cab Door		A/M L N/A	Y				
	Up Cab Walls		A/M L N/A	Y				
1 2	Up Cab Shlvs		A/M L N/A	Y				
3 4	Supports		A/M L N/A	Y				
			M/I A/M L N/A	Y				
			M/I A/M L N/A	Y				
			M/I A/M L N/A	Y				

COMMENTS / STRUCTURAL DEFECTS:

SIDE	LOCATION/ SURFACE	LEAD	TYPE OF HAZARD	URG HAZ?	IC DATE	IC METH	DELEAD DATE	DELEAD METH
	Low Cab Fram	0.0	A/M L N/A	Y				
A	Low Cab Door	0.0	A/M L N/A	Y				
C D	Low Cab Walls	0.0	A/M L N/A	Y				
	Low Cab Shlvs	0.0	A/M L N/A	Y				
1 2	Supports	0.0	A/M L N/A	Y				
3 4	Drawers		A/M L N/A	Y				
A	Window Sill		M/I A/M L N/A	Y				
B	Win Apron		A/M L N/A	Y				
C	Win Casing	.	A/M L N/A	Y				
D	Header Stop		M/I A/M L N/A	Y				
	Int Stops		M/I A/M L N/A	Y				
1	Win Int Sash		M/I A/M L N/A	Y				
2	Exterior Sill		M/I SF L N/A	Y				
3	Part Bead		M/I L N/A	Y				
4	Blind Stop		M/I SF L N/A	Y				
	Win Ext Sash		M/I L N/A	Y				
A B C D	Win Above 5'		M/I A/M L NA	Y				
A B C D	Ceiling Molding		M/I A/M L NA	Y				
A B C D	Medicine Cab	0.0	M/I A/M L NA	Y				
A B C D	Wall O/C		M/I A/M L NA	Y				
A	Window Sill	.	M/I A/M L N/A	Y				
B	Win Apron	.	A/M L N/A	Y				
C	Win Casing	.	A/M L N/A	Y				
D	Header Stop	.	M/I A/M L N/A	Y				
	Int Stops	.	M/I A/M L N/A	Y				
1	Win Int Sash		M/I A/M L N/A	Y				
2	Exterior Sill		M/I SF L N/A	Y				
3	Part Bead		M/I L N/A	Y				
4	Blind Stop		M/I SF L N/A	Y				
	Win Ext Sash		M/I L N/A	Y				
		.	M/I A/M L NA	Y				
		.	M/I A/M L NA	Y				
		.	M/I A/M L NA	Y				

COMMENTS / STRUCTURAL DEFECTS:

EXCLUDED SURFACES: Surfaces listed in these boxes can be made intact only by a licensed deleader.

SIDE	LOCATION	MEASURE: LOOSE PAINT (MORE THAN 288 SQ. IN.)	IC DATE	IC METHOD

SIDE	LOCATION	MEASURE: LOOSE PAINT (MORE THAN 288 SQ. IN.)	IC DATE	IC METHOD

Anthony Jakaitis	M 2929		10/15/2014
Inspector (print)	Lic #	Signature	Date
Anthony Jakaitis	R 2929		
Risk Assessor (print)	Lic #	Signature	Date

Address of Property: 4 Michelson Lane Apt. Bedford

Hall

SIDE	LOCATION/ SURFACE	LEAD	TYPE OF HAZARD	URG HAZ?	IC DATE	IC METH	DELEAD DATE	DELEAD METH
A B C D	Up Walls	0.2	A/M L N/A	Y				
A B C D	Low Walls	/	A/M L N/A	Y				
A B C D	Baseboards	0.1	A/M L N/A	Y				
A B C D	Chair Rail	/	A/M L N/A	Y				
A B C D	Radiator	/	A/M L N/A	Y				
	Floor	Cov	A/M L N/A	Y				
	Ceiling	0.2	A/M L N/A	Y				
A B	Door	0.1	A/M L N/A	Y				
C D	Door Casing	0.2	A/M L N/A	Y				
1 2	Door Jamb	0.2	A/M L N/A	Y				
3 4	Threshold	/	A/M L N/A	Y				
A B	Door	0.0	A/M L N/A	Y				
C D	Door Casing	0.2	A/M L N/A	Y				
1 2	Door Jamb	0.3	A/M L N/A	Y				
3 4	Threshold	/	A/M L N/A	Y				
A B	Door	0.0	A/M L N/A	Y				
C D	Door Casing	0.1	A/M L N/A	Y				
1 2	Door Jamb	0.0	A/M L N/A	Y				
3 4	Threshold	0.1	A/M L N/A	Y				
A B	Door	0.1	A/M L N/A	Y				
C D	Door Casing	0.0	A/M L N/A	Y				
1 2	Door Jamb	-0.1	A/M L N/A	Y				
3 4	Threshold	/	A/M L N/A	Y				
A B	Door	0.2	A/M L N/A	Y				
C D	Door Casing	0.1	A/M L N/A	Y				
#2	Door Jamb	-0.2	A/M L N/A	Y				
	Threshold	/	A/M L N/A	Y				
A	Closet Door	-0.1	A/M L N/A	Y				
B	Cl Casing	-0.1	A/M L N/A	Y				
C	Closet Jamb	0.0	A/M L N/A	Y				
D	Closet Walls	-0.1	A/M L N/A	Y				
	Cl Baseboard	/	A/M L N/A	Y				
1	Closet Pole	/	A/M L N/A	Y				
2	Closet Shelf	/	A/M L N/A	Y				
3	Cl Supports	0.0	A/M L N/A	Y				
4	Closet Floor	0.0	A/M L N/A	Y				
	Closet Ceiling	0.0	A/M L N/A	Y				

SIDE	LOCATION/ SURFACE	LEAD	TYPE OF HAZARD	URG HAZ?	IC DATE	IC METH	DELEAD DATE	DELEAD METH
A	Closet Door	0.1	A/M L N/A	Y				
	Cl Casing	0.2	A/M L N/A	Y				
C	Closet Jamb	0.0	A/M L N/A	Y				
D	Closet Walls	0.0	A/M L N/A	Y				
	Cl Baseboard	0.0	A/M L N/A	Y				
1	Closet Pole	0.0	A/M L N/A	Y				
2	Closet Shelf	0.1	A/M L N/A	Y				
3	Cl Supports	0.0	A/M L N/A	Y				
4	Closet Floor	Cov	A/M L N/A	Y				
	Closet Ceiling	0.0	A/M L N/A	Y				
A	Window Sill	/	M/I A/M L N/A	Y				
B	Win Apron	/	A/M L N/A	Y				
C	Win Casing	/	A/M L N/A	Y				
D	Header Stop	/	M/I A/M L N/A	Y				
	Int Stops	/	M/I A/M L N/A	Y				
1	Win Int Sash	/	M/I A/M L N/A	Y				
2	Exterior Sill	/	M/I SF L N/A	Y				
3	Part Bead	/	M/I L N/A	Y				
4	Blind Stop	/	M/I SF L N/A	Y				
	Win Ext Sash	/	M/I L N/A	Y				
A	Window Sill	/	M/I A/M L N/A	Y				
B	Win Apron	/	A/M L N/A	Y				
C	Win Casing	/	A/M L N/A	Y				
D	Header Stop	/	M/I A/M L N/A	Y				
	Int Stops	/	M/I A/M L N/A	Y				
1	Win Int Sash	/	M/I A/M L N/A	Y				
2	Exterior Sill	/	M/I SF L N/A	Y				
3	Part Bead	/	M/I L N/A	Y				
4	Blind Stop	/	M/I SF L N/A	Y				
	Win Ext Sash	/	M/I L N/A	Y				
A B C D	Win Above 5'	/	M/I A/M L N/A	Y				
A B C D	Ceiling Molding	/	M/I A/M L N/A	Y				
		.	M/I A/M L N/A	Y				

COMMENTS / STRUCTURAL DEFECTS:

EXCLUDED SURFACES: Surfaces listed in these boxes can be made intact only by a licensed deleader.

SIDE	LOCATION	MEASURE: LOOSE PAINT (MORE THAN 288 SQ. IN.)	IC DATE	IC METHOD

SIDE	LOCATION	MEASURE: LOOSE PAINT (MORE THAN 288 SQ. IN.)	IC DATE	IC METHOD

Anthony Jakaitis	M 2929		10/15/2014
Inspector (print)	Lic #	Signature	Date
Anthony Jakaitis	R 2929		
Risk Assessor (print)	Lic #	Signature	Date

Address of Property: 4 Michelson Lane Apt. Bedford

Hall Cont..

SIDE	LOCATION/ SURFACE	LEAD	TYPE OF HAZARD	URG HAZ?	IC DATE	IC METH	DELEAD DATE	DELEAD METH
A B	Door	0.2	A/M L N/A	Y				
C D	Door Casing	0.2	A/M L N/A	Y				
#	Door Jamb	0.3	A/M L N/A	Y				
	Threshold	.	A/M L N/A	Y				
A B	Door	-0.1	A/M L N/A	Y				
C D	Door Casing	0.0	A/M L N/A	Y				
#	Door Jamb	0.2	A/M L N/A	Y				
	Threshold	0.0	A/M L N/A	Y				
A B	Door		A/M L N/A	Y				
C D	Door Casing		A/M L N/A	Y				
#	Door Jamb		A/M L N/A	Y				
	Threshold	.	A/M L N/A	Y				
	Closet Door	.	A/M L N/A	Y				
A	Cl Casing	.	A/M L N/A	Y				
B	Closet Jamb	.	A/M L N/A	Y				
C	Closet Walls	.	A/M L N/A	Y				
D	Cl Baseboard	.	A/M L N/A	Y				
	Closet Pole	.	A/M L N/A	Y				
#	Closet Shelf	.	A/M L N/A	Y				
	Cl Supports		A/M L N/A	Y				
	Cl Drawers	.	A/M L N/A	Y				
	Cl Dr Frame		A/M L N/A	Y				
	Closet Floor	.	A/M L N/A	Y				
	Closet Ceiling		A/M L N/A	Y				
A B C D	Shlvs Above 5'		A/M L N/A	Y				
A B C D	Cab Above 5'		A/M L N/A	Y				
A B C D	Cab Above 5'		A/M L N/A	Y				
A B	Up Cab Frame		A/M L N/A	Y				
C D	Up Cab Door		A/M L N/A	Y				
	Up Cab Walls		A/M L N/A	Y				
#	Up Cab Shlvs		A/M L N/A	Y				
	Supports		A/M L N/A	Y				
		.						
		.						

COMMENTS / STRUCTURAL DEFECTS:

SIDE	LOCATION/ SURFACE	LEAD	TYPE OF HAZARD	URG HAZ?	IC DATE	IC METH	DELEAD DATE	DELEAD METH
	Low Cab Fram		A/M L N/A	Y				
	Low Cab Door		A/M L N/A	Y				
C D	Low Cab Walls		A/M L N/A	Y				
	Low Cab Shlvs		A/M L N/A	Y				
	Supports		A/M L N/A	Y				
	Drawers		A/M L N/A	Y				
A	Window Sill		M/I A/M L N/A	Y				
B	Win Apron		A/M L N/A	Y				
C	Win Casing	.	A/M L N/A	Y				
D	Header Stop		M/I A/M L N/A	Y				
	Int Stops		M/I A/M L N/A	Y				
#	Win Int Sash		M/I A/M L N/A	Y				
	Exterior Sill		M/I SF L N/A	Y				
	Part Bead		M/I L N/A	Y				
	Blind Stop		M/I SF L N/A	Y				
	Win Ext Sash		M/I L N/A	Y				
A	Window Sill		M/I A/M L N/A	Y				
B	Win Apron		A/M L N/A	Y				
C	Win Casing	.	A/M L N/A	Y				
D	Header Stop		M/I A/M L N/A	Y				
	Int Stops	.	M/I A/M L N/A	Y				
#	Win Int Sash	.	M/I A/M L N/A	Y				
	Exterior Sill	.	M/I SF L N/A	Y				
	Part Bead		M/I L N/A	Y				
	Blind Stop		M/I SF L N/A	Y				
	Win Ext Sash		M/I L N/A	Y				
A B	Fireplace		A/M L N/A	Y				
C D	Mantel		A/M L N/A	Y				
A B	Sidelight (L)	.	A/M L N/A	Y				
C D	Sidelight (R)		A/M L N/A	Y				
A B C D	Win Above 5'		A/M L N/A	Y				
A B C D	Win Above 5'	.	A/M L N/A	Y				
		.						
		.						

COMMENTS / STRUCTURAL DEFECTS:

EXCLUDED SURFACES: Surfaces listed in these boxes can be made intact only by a licensed deleader.

SIDE	LOCATION	MEASURE: LOOSE PAINT (MORE THAN 288 SQ. IN.)	IC DATE	IC METHOD

SIDE	LOCATION	MEASURE: LOOSE PAINT (MORE THAN 288 SQ. IN.)	IC DATE	IC METHOD

Anthony Jakaitis	M 2929		10/15/2014
Inspector (print)	Lic #	Signature	Date
Anthony Jakaitis	**R 2929**		
Risk Assessor *(print)*	Lic#	Signature	Date

Address of Property: **4 Michelson Lane** Apt. **Bedford**

Exterior A

SIDE A	LOCATION/ SURFACE	LEAD	TYPE OF HAZARD	URG HAZ?	IC DATE	IC METH	DELEAD DATE	DELEAD METH
A	Siding	Cov	L N/A	Y				
	Corner Boards	Cov	L N/A	Y				
	Lower Trim	Cov	L N/A	Y				
	Upper Trim	Cov	L N/A	Y				
	Win Above 5'	Cov	L N/A	Y				
	Porch Above 5'		L N/A	Y				
A 1 2 3 4	Storm Door	0.0	A/M L N/A	Y				
	Door	0.4	A/M L N/A	Y				
	Door Casing	Cov	A/M L N/A	Y				
	Door Jamb	0.2	A/M L N/A	Y				
	Threshold	0.1	A/M L N/A	Y				
	Kickplate	Cov	A/M L N/A	Y				
A 1 2 3 4	Storm Door	.	A/M L N/A	Y				
	Door	.	A/M L N/A	Y				
	Door Casing	.	A/M L N/A	Y				
	Door Jamb		A/M L N/A	Y				
	Threshold	.	A/M L N/A	Y				
	Kickplate	.	A/M L N/A	Y				
A 1 2 3 4	Door	.	A/M L N/A	Y				
	Door Casing		A/M L N/A	Y				
	Door Jamb	.	A/M L N/A	Y				
	Threshold	.	A/M L N/A	Y				
A #	Window Sill	Cov	A/M L N/A	Y				
	Win Casing	Cov	A/M L N/A	Y				
	Window Sash	VR	A/M L N/A	Y				
A #	Window Sill		A/M L N/A	Y				
	Win Casing		A/M L N/A	Y				
	Window Sash		A/M L N/A	Y				
A #	Window Sill		A/M L N/A	Y				
	Win Casing		A/M L N/A	Y				
	Window Sash		A/M L N/A	Y				
A	Lamp Post		L N/A	Y				

COMMENTS / STRUCTURAL DEFECTS:

SIDE A	LOCATION/ SURFACE	LEAD	TYPE OF HAZARD	URG HAZ?	IC DATE	IC METH	DELEAD DATE	DELEAD METH
#	Window Sill		A/M L N/A	Y				
	Win Casing		A/M L N/A	Y				
	Window Sash		A/M L N/A	Y				
A #	Cellar Win Sill		A/M L N/A	Y				
	Cel Win Sash		A/M L N/A	Y				
	Cel Win Frame		A/M L N/A	Y				
	Screen Frame		A/M L N/A	Y				
A #	Cellar Win Sill		A/M L N/A	Y				
	Cel Win Sash		A/M L N/A	Y				
	Cel Win Frame		A/M L N/A	Y				
	Screen Frame		A/M L N/A	Y				
A #	Cellar Win Sill		A/M L N/A	Y				
	Cel Win Sash		A/M L N/A	Y				
	Cel Win Frame		A/M L N/A	Y				
	Screen Frame		A/M L N/A	Y				
A #	Cellar Win Sill		A/M L N/A	Y				
	Cel Win Sash		A/M L N/A	Y				
	Cel Win Frame		A/M L N/A	Y				
	Screen Frame	.	A/M L N/A	Y				
A	Foundation	0.0	L N/A	Y				
	Bulkhead	.	A/M L N/A	Y				
	Fences	.	A/M L N/A	Y				
	Shutters	.	A/M L N/A	Y				
A	Newel post		A/M L N/A	Y				
	Railing Cap		A/M L N/A	Y				
	Handrail		A/M L N/A	Y				
	Balusters		A/M L N/A	Y				
	Lower Rail		A/M L N/A	Y				
	Treads		A/M L N/A	Y				
	Risers		A/M L N/A	Y				
	Stringer		A/M L N/A	Y				
	Lattice	.	A/M L N/A	Y				
A	Drain Pipes	0.2	L N/A	Y				
	Elec Conduit	0.3	L N/A	Y				
	Oil Fill Pipe		L N/A	Y				
	Overhang Trim	.	A/M L N/A	Y				

Excluded Surfaces: Surfaces listed in this box can be made intact only by a licensed deleader

SIDE A	LOCATION	MEASURE: LOOSE PAINT (MORE THAN 1440 SQ. IN.)	IC DATE	IC METH
A				
A				
A				
A				

Soil Test Results

(Must be less than 400 ppm for play area / 1200 ppm for bare soil)

LOCATION	AREA MEASUREMENT (Square Feet)	RESULT (PPM)	REMED DATE	REMED METH
Play Area				
Bare Soil				
Comments:				

Anthony Jakaitis	M 2929		10/15/2014
Inspector (print)	Lic #	Signature	Date
Anthony Jakaitis	**R 2929**		
Risk Assessor (print)	Lic#	Signature	Date

Address of Property: **4 Michelson Lane** Apt. **Bedford**

Exterior B

SIDE B	LOCATION/ SURFACE	LEAD	TYPE OF HAZARD	URG HAZ?	IC DATE	IC METH	DELEAD DATE	DELEAD METH
B	Siding	Cov	L N/A	Y				
	Corner Boards	Cov	L N/A	Y				
	Lower Trim	Cov	L N/A	Y				
	Upper Trim	Cov	L N/A	Y				
	Win Above 5'	Cov	L N/A	Y				
	Porch Above 5'		L N/A	Y				
B 1 2 3 4	Storm Door	0.2	A/M L N/A	Y				
	Door	0.4	A/M L N/A	Y				
	Door Casing	Cov	A/M L N/A	Y				
	Door Jamb	0.2	A/M L N/A	Y				
	Threshold	0.0	A/M L N/A	Y				
	Kickplate	Cov	A/M L N/A	Y				
B 1 2 3 4	Storm Door		A/M L N/A	Y				
	Door	0.2	A/M L N/A	Y				
	Door Casing	Cov	A/M L N/A	Y				
	Door Jamb	0.3	A/M L N/A	Y				
	Threshold	0.0	A/M L N/A	Y				
	Kickplate	Cov	A/M L N/A	Y				
B 1 2 3 4	Door	.	A/M L N/A	Y				
	Door Casing		A/M L N/A	Y				
	Door Jamb	.	A/M L N/A	Y				
	Threshold	.	A/M L N/A	Y				
B #	Window Sill	Cov	A/M L N/A	Y				
	Win Casing	Cov	A/M L N/A	Y				
	Window Sash	VR	A/M L N/A	Y				
B #	Window Sill		A/M L N/A	Y				
	Win Casing		A/M L N/A	Y				
	Window Sash		A/M L N/A	Y				
B #	Window Sill		A/M L N/A	Y				
	Win Casing		A/M L N/A	Y				
	Window Sash		A/M L N/A	Y				
B	Lamp Post		L N/A	Y				

COMMENTS / STRUCTURAL DEFECTS:

SIDE B	LOCATION/ SURFACE	LEAD	TYPE OF HAZARD	URG HAZ?	IC DATE	IC METH	DELEAD DATE	DELEAD METH
#	Window Sill		A/M L N/A	Y				
	Win Casing		A/M L N/A	Y				
	Window Sash		A/M L N/A	Y				
B #	Cellar Win Sill		A/M L N/A	Y				
	Cel Win Sash		A/M L N/A	Y				
	Cel Win Frame		A/M L N/A	Y				
	Screen Frame		A/M L N/A	Y				
B #	Cellar Win Sill		A/M L N/A	Y				
	Cel Win Sash		A/M L N/A	Y				
	Cel Win Frame		A/M L N/A	Y				
	Screen Frame		A/M L N/A	Y				
B #	Cellar Win Sill		A/M L N/A	Y				
	Cel Win Sash		A/M L N/A	Y				
	Cel Win Frame		A/M L N/A	Y				
	Screen Frame		A/M L N/A	Y				
B #	Cellar Win Sill		A/M L N/A	Y				
	Cel Win Sash		A/M L N/A	Y				
	Cel Win Frame		A/M L N/A	Y				
	Screen Frame	.	A/M L N/A	Y				
B	Foundation	0.3	L N/A	Y				
	Bulkhead	.	A/M L N/A	Y				
	Fences	.	A/M L N/A	Y				
	Shutters	.	A/M L N/A	Y				
B	Columns	0.3	A/M L N/A	Y				
	Joists	0.3	A/M L N/A	Y				
	Ceiling	Cov	A/M L N/A	Y				
	Balusters		A/M L N/A	Y				
	Lower Rail		A/M L N/A	Y				
	Treads	.	A/M L N/A	Y				
	Risers		A/M L N/A	Y				
	Stringer	.	A/M L N/A	Y				
	Lattice	.	A/M L N/A	Y				
B	Drain Pipes	0.3	L N/A	Y				
	Elec Conduit		L N/A	Y				
	Oil Fill Pipe	.	L N/A	Y				
	Overhang Trim	.	A/M L N/A	Y				

Excluded Surfaces: Surfaces listed in this box can be made intact only by a licensed deleader

SIDE B	LOCATION	MEASURE: LOOSE PAINT (MORE THAN 1440 SQ. IN.)	IC DATE	IC METH
B				
B				
B				
B				

Soil Test Results

(Must be less than 400 ppm for play area / 1200 ppm for bare soil)

LOCATION	AREA MEASUREMENT (Square Feet)	RESULT (PPM)	REMED DATE	REMED METH
Play Area				
Bare Soil				

Comments:

Anthony Jakaitis	M 2929		10/15/2014
Inspector (print)	Lic #	Signature	Date
Anthony Jakaitis	**R 2929**		
Risk Assessor (print)	Lic#	Signature	Date

Address of Property: **4 Michelson Lane** Apt. **Bedford**

Exterior C

SIDE C	LOCATION/ SURFACE	LEAD	TYPE OF HAZARD	URG HAZ?	IC DATE	IC METH	DELEAD DATE	DELEAD METH
C	Siding	Cov	L N/A	Y				
	Corner Boards	Cov	L N/A	Y				
	Lower Trim	Cov	L N/A	Y				
	Upper Trim	Cov	L N/A	Y				
	Win Above 5'	Cov	L N/A	Y				
	Porch Above 5'		L N/A	Y				
C 1 2 3 4	Storm Door		A/M L N/A	Y				
	Door		A/M L N/A	Y				
	Door Casing		A/M L N/A	Y				
	Door Jamb		A/M L N/A	Y				
	Threshold	.	A/M L N/A	Y				
	Kickplate	.	A/M L N/A	Y				
C 1 2 3 4	Storm Door	.	A/M L N/A	Y				
	Door	.	A/M L N/A	Y				
	Door Casing	.	A/M L N/A	Y				
	Door Jamb	.	A/M L N/A	Y				
	Threshold	.	A/M L N/A	Y				
	Kickplate	.	A/M L N/A	Y				
C 1 2 3 4	Door	.	A/M L N/A	Y				
	Door Casing		A/M L N/A	Y				
	Door Jamb	.	A/M L N/A	Y				
	Threshold	.	A/M L N/A	Y				
C #	Window Sill	Cov	A/M L N/A	Y				
	Win Casing	Cov	A/M L N/A	Y				
	Window Sash	VR	A/M L N/A	Y				
C #	Window Sill		A/M L N/A	Y				
	Win Casing		A/M L N/A	Y				
	Window Sash		A/M L N/A	Y				
C #	Window Sill		A/M L N/A	Y				
	Win Casing		A/M L N/A	Y				
	Window Sash		A/M L N/A	Y				
C	Lamp Post		L N/A	Y				

COMMENTS / STRUCTURAL DEFECTS:

SIDE C	LOCATION/ SURFACE	LEAD	TYPE OF HAZARD	URG HAZ?	IC DATE	IC METH	DELEAD DATE	DELEAD METH
#	Window Sill		A/M L N/A	Y				
	Win Casing		A/M L N/A	Y				
	Window Sash		A/M L N/A	Y				
C #	Cellar Win Sill		A/M L N/A	Y				
	Cel Win Sash		A/M L N/A	Y				
	Cel Win Frame		A/M L N/A	Y				
	Screen Frame		A/M L N/A	Y				
C #	Cellar Win Sill		A/M L N/A	Y				
	Cel Win Sash		A/M L N/A	Y				
	Cel Win Frame		A/M L N/A	Y				
	Screen Frame		A/M L N/A	Y				
C #	Cellar Win Sill		A/M L N/A	Y				
	Cel Win Sash		A/M L N/A	Y				
	Cel Win Frame		A/M L N/A	Y				
	Screen Frame		A/M L N/A	Y				
C #	Cellar Win Sill		A/M L N/A	Y				
	Cel Win Sash		A/M L N/A	Y				
	Cel Win Frame		A/M L N/A	Y				
	Screen Frame	.	A/M L N/A	Y				
C	Foundation	0.2	L N/A	Y				
	Clothes Line	0.4	A/M L N/A	Y				
	Fences	.	A/M L N/A	Y				
	Shutters	.	A/M L N/A	Y				
C	Newel post	.	A/M L N/A	Y				
	Railing Cap	.	A/M L N/A	Y				
	Handrail		A/M L N/A	Y				
	Balusters		A/M L N/A	Y				
	Lower Rail		A/M L N/A	Y				
	Treads	.	A/M L N/A	Y				
	Risers		A/M L N/A	Y				
	Stringer	.	A/M L N/A	Y				
	Lattice	.	A/M L N/A	Y				
C	Drain Pipes	0.2	L N/A	Y				
	Elec Conduit		L N/A	Y				
	Oil Fill Pipe	.	L N/A	Y				
	Overhang Trim	.	A/M L N/A	Y				

Excluded Surfaces: Surfaces listed in this box can be made intact only by a licensed deleader

SIDE C	LOCATION	MEASURE: LOOSE PAINT (MORE THAN 1440 SQ. IN.)	IC DATE	IC METH
C				
C				
C				
C				

Soil Test Results

(Must be less than 400 ppm for play area / 1200 ppm for bare soil)

LOCATION	AREA MEASUREMENT (Square Feet)	RESULT (PPM)	REMED DATE	REMED METH
Play Area				
Bare Soil				

Comments:

Anthony Jakaitis	M 2929		10/15/2014
Inspector (print)	Lic #	Signature	Date
Anthony Jakaitis	R 2929		
Risk Assessor (print)	Lic#	Signature	Date

Address of Property: 4 Michelson Lane Apt. Bedford

Exterior: D

SIDE D	LOCATION/ SURFACE	LEAD	TYPE OF HAZARD	URG HAZ?	IC DATE	IC METH	DELEAD DATE	DELEAD METH
D	Siding	Cov	L N/A	Y				
	Corner Boards	Cov	L N/A	Y				
	Lower Trim	Cov	L N/A	Y				
	Upper Trim	Cov	L N/A	Y				
	Win Above 5'	Cov	L N/A	Y				
	Porch Above 5'		L N/A	Y				
D 1 2 3 4	Storm Door		A/M L N/A	Y				
	Door		A/M L N/A	Y				
	Door Casing		A/M L N/A	Y				
	Door Jamb		A/M L N/A	Y				
	Threshold	.	A/M L N/A	Y				
	Kickplate	.	A/M L N/A	Y				
D 1 2 3 4	Storm Door	.	A/M L N/A	Y				
	Door	.	A/M L N/A	Y				
	Door Casing	.	A/M L N/A	Y				
	Door Jamb	.	A/M L N/A	Y				
	Threshold	.	A/M L N/A	Y				
	Kickplate	.	A/M L N/A	Y				
D 1 2 3 4	Door	.	A/M L N/A	Y				
	Door Casing	.	A/M L N/A	Y				
	Door Jamb	.	A/M L N/A	Y				
	Threshold	.	A/M L N/A	Y				
D #	Window Sill	Cov	A/M L N/A	Y				
	Win Casing	Cov	A/M L N/A	Y				
	Window Sash	VR	A/M L N/A	Y				
D #	Window Sill		A/M L N/A	Y				
	Win Casing		A/M L N/A	Y				
	Window Sash		A/M L N/A	Y				
D #	Window Sill		A/M L N/A	Y				
	Win Casing		A/M L N/A	Y				
	Window Sash		A/M L N/A	Y				
D	Lamp Post		L N/A	Y				

COMMENTS / STRUCTURAL DEFECTS:

SIDE D	LOCATION/ SURFACE	LEAD	TYPE OF HAZARD	URG HAZ?	IC DATE	IC METH	DELEAD DATE	DELEAD METH
D #	Window Sill		A/M L N/A	Y				
	Win Casing		A/M L N/A	Y				
	Window Sash		A/M L N/A	Y				
D #	Cellar Win Sill		A/M L N/A	Y				
	Cel Win Sash		A/M L N/A	Y				
	Cel Win Frame		A/M L N/A	Y				
	Screen Frame		A/M L N/A	Y				
D #	Cellar Win Sill		A/M L N/A	Y				
	Cel Win Sash		A/M L N/A	Y				
	Cel Win Frame		A/M L N/A	Y				
	Screen Frame		A/M L N/A	Y				
D #	Cellar Win Sill		A/M L N/A	Y				
	Cel Win Sash		A/M L N/A	Y				
	Cel Win Frame		A/M L N/A	Y				
	Screen Frame		A/M L N/A	Y				
D #	Cellar Win Sill		A/M L N/A	Y				
	Cel Win Sash		A/M L N/A	Y				
	Cel Win Frame		A/M L N/A	Y				
	Screen Frame	.	A/M L N/A	Y				
D	Foundation	0.1	L N/A	Y				
	Bulkhead	.	A/M L N/A	Y				
	Fences		A/M L N/A	Y				
	Shutters	.	A/M L N/A	Y				
D	Newel post	.	A/M L N/A	Y				
	Railing Cap		A/M L N/A	Y				
	Handrail		A/M L N/A	Y				
	Balusters		A/M L N/A	Y				
	Lower Rail		A/M L N/A	Y				
	Treads		A/M L N/A	Y				
	Risers		A/M L N/A	Y				
	Stringer		A/M L N/A	Y				
	Lattice	.	A/M L N/A	Y				
D	Drain Pipes	0.2	L N/A	Y				
	Elec Conduit		L N/A	Y				
	Gas Pipe	0.3	L N/A	Y				
	Overhang Trim		A/M L N/A	Y				

Excluded Surfaces: Surfaces listed in this box can be made intact only by a licensed deleader

SIDE D	LOCATION	MEASURE: LOOSE PAINT (MORE THAN 1440 SQ. IN.)	IC DATE	IC METH
D				
D				
D				
D				

Soil Test Results

(Must be less than 400 ppm for play area / 1200 ppm for bare soil)

LOCATION	AREA MEASUREMENT (Square Feet)	RESULT (PPM)	REMED DATE	REMED METH
Play Area				
Bare Soil				

Comments:

Anthony Jakaitis	M 2929		10/15/2014
Inspector (print)	Lic #	Signature	Date
Anthony Jakaitis	R 2929		
Risk Assessor (print)	Lic #	Signature	Date

Address of Property: 4 Michelson Lane Apt. Bedford

Shed # 1

SIDE	LOCATION/ SURFACE	LEAD	TYPE OF HAZARD	URG HAZ?	IC DATE	IC METH	DELEAD DATE	DELEAD METH
A B	Siding	Cov	L N/A	Y				
C D	Corner Boards	Cov	L N/A	Y				
-	Upper Trim	Cov	L N/A	Y				
-	Ceiling	.	L N/A	Y				
-	Joists	.	L N/A	Y				
A	Door	0.0	L N/A	Y				
B	Storm Door		A/M L N/A	Y				
C	Door Casing	0.0	A/M L N/A	Y				
D	Door Jamb	0.0	A/M L N/A	Y				
1 2	Threshold	0.0	A/M L N/A	Y				
3 4	Kickplate	.	A/M L N/A	Y				
A	Door	.	A/M L N/A	Y				
B	Storm Door	.	A/M L N/A	Y				
C	Door Casing	.	A/M L N/A	Y				
D	Door Jamb		A/M L N/A	Y				
1 2	Threshold	.	A/M L N/A	Y				
3 4	Kickplate	.	A/M L N/A	Y				
A B	Window Sill	.	A/M L N/A	Y				
C D	Win Casing		A/M L N/A	Y				
1 2	Window Sash	.	A/M L N/A	Y				
3 4	Mullions	.	A/M L N/A	Y				
A B	Window Sill	.	A/M L N/A	Y				
C D	Win Casing	.	A/M L N/A	Y				
1 2	Window Sash		A/M L N/A	Y				
3 4	Mullions		A/M L N/A	Y				
A B	Window Sill		A/M L N/A	Y				
C D	Win Casing		A/M L N/A	Y				
1 2	Window Sash		A/M L N/A	Y				
3 4	Mullions		A/M L N/A	Y				
A B	Window Sill		A/M L N/A	Y				
C D	Win Casing		A/M L N/A	Y				
1 2	Window Sash		A/M L N/A	Y				
3 4	Mullions		A/M L N/A	Y				

COMMENTS / STRUCTURAL DEFECTS:

SIDE	LOCATION/ SURFACE	LEAD	TYPE OF HAZARD	URG HAZ?	IC DATE	IC METH	DELEAD DATE	DELEAD METH
	Support Clmns		A/M L N/A	Y				
	Newel post		A/M L N/A	Y				
	Railing Cap		A/M L N/A	Y				
	Handrail		A/M L N/A	Y				
	Balusters		A/M L N/A	Y				
	Lower Rail		A/M L N/A	Y				
	Treads		A/M L N/A	Y				
	Risers		A/M L N/A	Y				
	Stringer		A/M L N/A	Y				
	Lower Walls		A/M L N/A	Y				
	Lattice		A/M L N/A	Y				
	Lower Trim	Cov	A/M L N/A	Y				
	Floor		A/M L N/A	Y				
	Sidelites		A/M L N/A	Y				
			A/M L N/A	Y				
			A/M L N/A	Y				
			A/M L N/A	Y				
			A/M L N/A	Y				
		.	A/M L N/A	Y				
			A/M L N/A	Y				
		.	A/M L N/A	Y				
		.	A/M L N/A	Y				
		.	A/M L N/A	Y				
		.	A/M L N/A	Y				
		.	A/M L N/A	Y				
			A/M L N/A	Y				
			A/M L N/A	Y				
			A/M L N/A	Y				
		.	A/M L N/A	Y				
			A/M L N/A	Y				
		.	A/M L N/A	Y				
		.	A/M L N/A	Y				
		.	A/M L N/A	Y				

COMMENTS / STRUCTURAL DEFECTS:

EXCLUDED SURFACES: Surfaces listed in these boxes can be made intact only by a licensed deleader.

SIDE	LOCATION	MEASURE: LOOSE PAINT (MORE THAN 1440 SQ. IN.)	IC DATE	IC METHOD

SIDE	LOCATION	MEASURE: LOOSE PAINT (MORE THAN 288 SQ. IN.)	IC DATE	IC METHOD

Anthony Jakaitis	M 2929		10/15/2014
Inspector (print)	Lic #	Signature	Date
Anthony Jakaitis	R 2929		
Risk Assessor (print)	Lic #	Signature	Date

Address of Property: 4 Michelson Lane Apt. Bedford

Shed # 2

SIDE	LOCATION/ SURFACE	LEAD	TYPE OF HAZARD	URG HAZ?	IC DATE	IC METH	DELEAD DATE	DELEAD METH
A B	Siding	Cov	L N/A	Y				
C D	Corner Boards	Cov	L N/A	Y				
-	Upper Trim	Cov	L N/A	Y				
-	Ceiling		L N/A	Y				
-	Joists	.	L N/A	Y				
A	Door	0.0	L N/A	Y				
B	Storm Door		A/M L N/A	Y				
C	Door Casing	0.0	A/M L N/A	Y				
D	Door Jamb	0.0	A/M L N/A	Y				
1 2	Threshold	0.0	A/M L N/A	Y				
3 4	Kickplate	.	A/M L N/A	Y				
A	Door	.	A/M L N/A	Y				
B	Storm Door	.	A/M L N/A	Y				
C	Door Casing	.	A/M L N/A	Y				
D	Door Jamb	.	A/M L N/A	Y				
1 2	Threshold	.	A/M L N/A	Y				
3 4	Kickplate	.	A/M L N/A	Y				
A B	Window Sill	.	A/M L N/A	Y				
C D	Win Casing	.	A/M L N/A	Y				
1 2	Window Sash	.	A/M L N/A	Y				
3 4	Mullions	.	A/M L N/A	Y				
A B	Window Sill	.	A/M L N/A	Y				
C D	Win Casing		A/M L N/A	Y				
1 2	Window Sash		A/M L N/A	Y				
3 4	Mullions		A/M L N/A	Y				
A B	Window Sill		A/M L N/A	Y				
C D	Win Casing		A/M L N/A	Y				
1 2	Window Sash		A/M L N/A	Y				
3 4	Mullions		A/M L N/A	Y				
A B	Window Sill		A/M L N/A	Y				
C D	Win Casing		A/M L N/A	Y				
1 2	Window Sash		A/M L N/A	Y				
3 4	Mullions		A/M L N/A	Y				

COMMENTS / STRUCTURAL DEFECTS:

SIDE	LOCATION/ SURFACE	LEAD	TYPE OF HAZARD	URG HAZ?	IC DATE	IC METH	DELEAD DATE	DELEAD METH
	Support Clmns		A/M L N/A	Y				
	Newel post		A/M L N/A	Y				
	Railing Cap		A/M L N/A	Y				
	Handrail		A/M L N/A	Y				
	Balusters		A/M L N/A	Y				
	Lower Rail		A/M L N/A	Y				
	Treads		A/M L N/A	Y				
	Risers		A/M L N/A	Y				
	Stringer		A/M L N/A	Y				
	Lower Walls		A/M L N/A	Y				
	Lattice		A/M L N/A	Y				
	Lower Trim	Cov	A/M L N/A	Y				
	Floor		A/M L N/A	Y				
	Sidelites		A/M L N/A	Y				
			A/M L N/A	Y				
			A/M L N/A	Y				
			A/M L N/A	Y				
			A/M L N/A	Y				
		.	A/M L N/A	Y				
			A/M L N/A	Y				
		.	A/M L N/A	Y				
		.	A/M L N/A	Y				
		.	A/M L N/A	Y				
		.	A/M L N/A	Y				
		.	A/M L N/A	Y				
			A/M L N/A	Y				
			A/M L N/A	Y				
			A/M L N/A	Y				
			A/M L N/A	Y				
		.	A/M L N/A	Y				
			A/M L N/A	Y				
		.	A/M L N/A	Y				
		.	A/M L N/A	Y				
		.	A/M L N/A	Y				

COMMENTS / STRUCTURAL DEFECTS:

EXCLUDED SURFACES: Surfaces listed in these boxes can be made intact only by a licensed deleader.

SIDE	LOCATION	MEASURE: LOOSE PAINT (MORE THAN 1440 SQ. IN.)	IC DATE	IC METHOD

SIDE	LOCATION	MEASURE: LOOSE PAINT (MORE THAN 288 SQ. IN.)	IC DATE	IC METHOD

Lead Inspection / Risk Assessment Report

Anthony Jakaitis
Master Lead Paint Inspector
PO BOX 400, South Weymouth, MA 02190
(781) 331-1565

St.#	Street Name	Street Type	Unit
5	Michelson	Ln	

City	Zip Code
Bedford	01730

Owners Name: United States General Service Administrator
Owner Address: 1800 F Street N W, Washington, DC 20405
Contact Information: Tetra Tech: J. Kehs, 45610 Woodland Rd, Sterling, VA 2016
Client Name (if different from owner):
Client Address:

Number of Rooms in Unit 7
Property Type:
- [x] Single Family
- [ ] Multi Family # of Units
- [ ] Condominium # of Units
- [ ] Day Care [ ] Other

Key	Legend Column
COV	Covered
VB	Vinyl Baseboard
MET	Metal
VR	Vinyl Rep. Window
MR	Metal Rep. Window
NA	Not Accessible
NC	No Coating
Tile	Tile (testing suggested)
DC	Dropped Ceiling

Key	Treatment Method	Key	Treatment Method
CAP	Capped	SCR	Scraped
COV	Covered	DIP	Dipped
ENC	Encapsulated	REM	Removed
MI	Made Intact	REP	Replaced
PRE	Prepared for Enc.	REV	Reversed
VR/MR	Vinyl/Metal Rep Window	INT	Intact
SFR	Storm Frame Removed		
⊘	Component Does Not Exist		

Laundry in Basement? [ ] Yes [x] No
Finished Space in Basement [ ] Yes [x] No

Testing Method Used

Na_2S Expiration Date:
X-Ray Fluorescence
Model: RMD Serial # 1462

Comments / Notes:

Floor# 1 (level within building of unit being inspected)

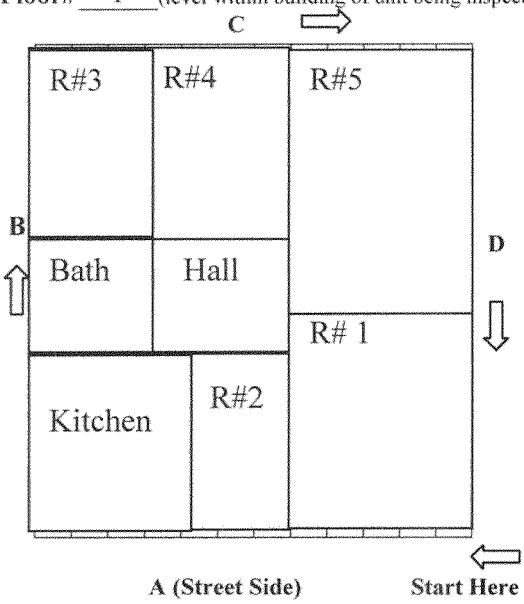

Floor#

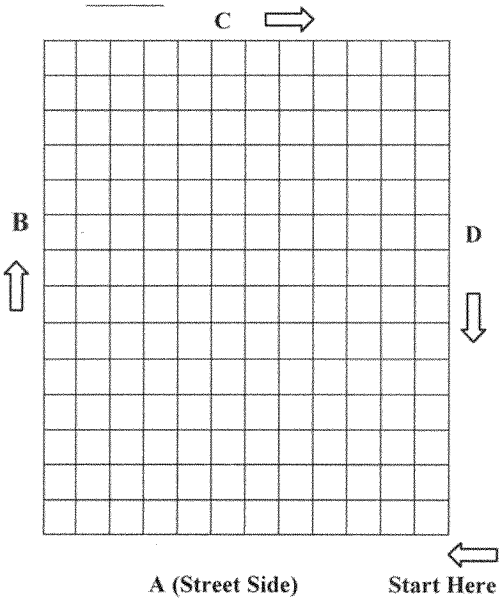

Property Diagram / Unit Labels

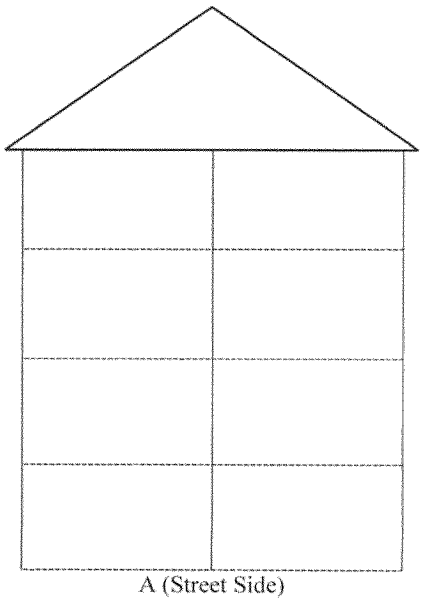

Pb (lead) equal to or greater than 1.0 m/cm^2 with x-ray fluorescence or positive with Na_2S is **Dangerous.**

XRF Calibration Recorded In Log Book	[x]	✓ - Check off when complete
Address verified through USPS	[x]	✓ - Check off when complete
Research on Lead Related History for Address	[x]	✓ - Check off when complete

Anthony Jakaitis | M 2929 (License #) | Anthony Jakaitis (Signature) | 10/15/2014

ADDRESS: 5 Michelson Ln, Bedford, MA 01730

INSPECTION HISTORY

Determination — Lead Hazards? Y / N
Inspector Name:_____, Lic#_____
Signature_____

Comprehensive Initial Inspection — 10/15/14 — Lead Hazards? Y / N
Inspector Name: Anthony Jakaitis, M 2929
Signature_____

Comp Initial w/Partial PCAD — Lead Hazards? Y / N
Inspector Name:_____, Lic#_____
Signature_____

Addendum (add-on to Initial Inspection) — Lead Hazards? Y / N
Inspector Name:
Signature_____

Addendum as Full Insp. (Lost Docs) — Lead Hazards? Y / N
Inspector Name:
Signature_____

Walk Through for Ed/Consultation
Inspector Name:_____, Lic#_____
Signature_____

REINSPECTION HISTORY

Visual Portion of Reocc. Reinspection — P / F
Inspector Name:_____, Lic#_____
Signature_____

Visual Portion of Reocc. Reinspection — P / F
Inspector Name:_____, Lic#_____
Signature_____

Dust Taken for Reocc. Reinspection — P / F
Inspector Name:_____, Lic#_____
Signature_____

Dust Taken for Reocc. Reinspection — P / F
Inspector Name:_____, Lic#_____
Signature_____

Visual Portion of Final Reinspection — P / F
Inspector Name:
Signature_____

Visual Portion of Final Reinspection — P / F
Inspector Name:_____, Lic#_____
Signature_____

Dust Taken for Final Reinsp. (No Reocc) — P / F
Inspector Name:
Signature_____

Dust Taken for Final Reinsp. (No Reocc) — P / F
Inspector Name:_____, Lic#_____
Signature_____

INTERIM CONTROL

Risk Assessment — Urgent Pb. Hazards? Y / N
R.A. Name:_____, Lic#_____
Signature_____

Dust Taken for Risk Assessment — P / F
R.A. Name:_____, Lic#_____
Signature_____

Visual Portion of Reinspection for Interim Control — P / F
R.A. Name:_____, Lic#_____
Signature_____

Dust Taken for Risk Assessment Reinsp. — P / F
R.A. Name:_____, Lic#_____
Signature_____

Visual Portion of Reinspection for Interim Control — P / F
R.A. Name:_____, Lic#_____
Signature_____

Dust Taken for Risk Assessment Reinsp. — P / F
R.A. Name:_____, Lic#_____
Signature_____

Risk Assessment Recertification — Urgent Pb. Hazards? Y / N
R.A. Name:_____, Lic#_____
Signature_____

Dust Taken for RA Recertification — P / F
R.A. Name:_____, Lic#_____
Signature_____

POST COMPLIANCE ASSESSMENT DETERMINATIONS

PCAD — Lead Hazards? Y / N
Inspector Name:
Signature_____

Full Inspection Acting as PCAD — Lead Hazards? Y / N
Inspector Name:
Signature_____

Visual Portion of PCAD Reinspection — P / F
Inspector Name:_____, Lic#_____
Signature_____

Dust Taken for PCAD Reinspection — P / F
Inspector Name:_____, Lic#_____
Signature_____

Dust Taken for PCAD Reinspection — P / F
Inspector Name:_____, Lic#_____
Signature_____

ADDRESS: 5 Michelson Ln, Bedford, MA 01730

REOCCUPANCY CERTIFICATE HISTORY

Certificate of Reoccupancy	Inspector Name:
Only after High/Mod Risk (# rooms rule)	Signature_____

Certificate of Reoccupancy	Inspector Name:_____, Lic#_____
Only after High/Mod Risk (# rooms rule)	Signature_____

Certificate of Reoccupancy	Inspector Name:_____, Lic#_____
Only after High/Mod Risk (# rooms rule)	Signature_____

COMPLIANCE HISTORY

Letter of Full Initial Compliance	Inspector Name:_____, Lic#_____
No prior history/ No signs of UD	Signature_____

Letter of Interim Control	Inspector Name:_____, Lic#_____
No prior Comp. Expires in 1 yr.	Signature_____

Recertification of Interim Control	Inspector Name:_____, Lic#_____
Expires 2 yrs from original Interim Control	Signature_____

Letter of Full Deleading Compliance	Inspector Name:
Dust wipes if No Reocc.	Signature_____

Certificate of Maintained Compliance	Inspector Name:
No Work= No Dust Work = 7 Dust	Signature_____

Certificate of Restored Compliance	Inspector Name:_____, Lic#_____
Dust wipes and auth. people	Signature_____

COMPLIANCE HISTORY (CONT.)

Certificate of Maintained Compliance	Inspector Name:_____, Lic#_____
No Work= No Dust Work = 7 Dust	Signature_____

Certificate of Restored Compliance	Inspector Name:_____, Lic#_____
Dust wipes and auth. people	Signature_____

Certificate of Maintained Compliance	Inspector Name:_____, Lic#_____
No Work= No Dust Work = 7 Dust	Signature_____

Certificate of Restored Compliance	Inspector Name:_____, Lic#_____
Dust wipes and auth. people	Signature_____

OTHER HISTORY: WAIVERS/UD/EPA RRP

Approved CLPPP Waiver	CLPPP Insp. Name:_____, Lic#_____
Attach to Comp Docs	Signature_____

Approved CLPPP Waiver	CLPPP Insp. Name:_____, Lic#_____
Attach to Comp Docs	Signature_____

UD / DES Visual Reinspection	P / F	Inspector Name:_____, Lic#_____
No LOC Issued		Signature_____

UD / DES Visual Reinspection	P / F	Inspector Name:_____, Lic#_____
No LOC Issued		Signature_____

UD / DES Dust Taken	P / F	Inspector Name:_____, Lic#_____
No LOC Issued		Signature_____

UD/DES Dust Taken	P / F	Inspector Name:_____, Lic#_____
No LOC Issued		Signature_____

EXPLANATION OF LEAD INSPECTION / RISK ASSESSMENT REPORT FORM COLUMNS

This page provides general information needed to understand the lead inspection/risk assessment report. However, you should speak with the inspector/risk assessor before you start to do any work on your home.

SIDE Refers to A, B, C, or D side of the building or room. See the diagram on the cover sheet. The "A" side of the building or room is the side facing the street that gives the property its address (usually, it is the front of the building). Keeping your back to this street, from the "A" side move clockwise to the "B" side on your left, the "C" side opposite you, and the "D" side to the right. Numbering is from left to right.

LOCATION/ SURFACE Refers to the building component(s) being tested. Some surfaces may be made up of more than one part. For example, "Baseboard" may refer to four separate pieces of wood (one on each wall), but is still considered one surface.

LEAD The actual lead result. Each surface tested must have a result recorded in the "Lead" column.

- A number shows that the surface was tested with an XRF analyzer. A number (or average number) equal to or greater than 1.0 mg/cm^2 is a dangerous level of lead.
- A "pos" or "neg" shows that the surface was tested with sodium sulfide. "Pos" means that there is a dangerous level of lead.
- "N/A" means that the inspector was not able to test the surface. Unless the owner can get a sample to test, the inspector must assume the surface contains lead and require it to be deleaded, if necessary.
- "MET" or "MR" means that a metal surface was not tested and only needs to be intact, even if it is a leaded surface. However, metal handrails, metal window sills, and metal railing caps, need to be deleaded if they test equal to or greater than 1.0 mg/cm^2, or is marked "N/A."
- For key to abbreviations like "COV", "VB", "VR" or "MR", "NC", "Tile", "DC", see the cover page.
- When a component box is slashed and there are test results above and below the diagonal line, the result on the "bottom" represents results below 5 ft. and the "top" result indicates the test result above 5 ft.

TYPE OF HAZARD Not all lead paint must be deleaded. This column tells you IF and WHY a surface needs deleading. The deleading standards below may not apply for Interim Controls. Speak to your risk assessor for more information.

- "M/I" circled means that the surface is a moveable/impacted surface and must be deleaded in its entirety.
- "SF" circled indicates that there is a storm frame present which requires the blind stop and exterior sill be deleaded as interior moveable / impacted surfaces.
- "A/M" circled means that the surface is "accessible mouthable" and must be deleaded to a minimum of five feet high, four inches in from the edge or corner.
- "L" circled means that the surface is loose and must, at minimum, be made intact.
- If more than one choice is circled, the rules for deleading may change depending upon what method of deleading you choose. Speak to the inspector for more information.
- "N/A" means the inspector was unable to determine if the surface was a lead hazard. The person doing the deleading must check this surface and follow all the rules for deleading. Speak to the inspector for more information.
- If nothing is circled in the column, then it is likely the surface does not need deleading. Speak to the inspector for more information. Remember, this does not mean the entire surface is lead free, it just does not require deleading in its current condition.

URG HAZ? This column is only completed during a risk assessment. A risk assessment is an evaluation of a home's suitability for Interim Control. **Only a licensed risk assessor can do a risk assessment, not all inspectors are risk assessors.** If "Y" is circled, then this surface is considered an "Urgent Lead Hazard" and some type of deleading work is required to qualify for Interim Control.

IC DATE The date the licensed risk assessor determines the surface meets the standards for Interim Control.

IC METH The deleading method or structural repair done to qualify the surface for Interim Control. Refer to the deleading codes key on the cover page.

DELEAD DATE The date that the lead inspector reinspects the surface and finds that it has been successfully brought back into compliance.

DELEAD METH The method used to bring a surface into full compliance. Refer to codes in the Key on the cover page of the PCAD

EXCLUDED SURFACES The amount of loose paint on a surface as measured by the lead inspector. "N/A" means that the inspector was not able to measure the loose paint, but has determined it is more than the cut-off for moderate risk making intact.

Anthony Jakaitis — M 2929 — 10/15/2014
Inspector (print) — Lic # — Signature — Date

Anthony Jakaitis — R 2929
Risk Assessor (print) — Lic # — Signature — Date

Address of Property: 5 Michelson Lane Apt. Bedford

ROOM # 1

SIDE	LOCATION/ SURFACE	LEAD	TYPE OF HAZARD	URG HAZ?	IC DATE	IC METH	DELEAD DATE	DELEAD METH
A B C D	Up Walls	0.1	A/M L N/A	Y				
A B C D	Low Walls	.	A/M L N/A	Y				
A B C D	Baseboards	0.0	A/M L N/A	Y				
A B C D	Chair Rail	.	A/M L N/A	Y				
A B C D	Radiator	.	A/M L N/A	Y				
-	Floor	Cov	A/M L N/A	Y				
-	Ceiling	0.2	A/M L N/A	Y				
A B	Door	-0.2	A/M L N/A	Y				
C D	Door Casing	0.0	A/M L N/A	Y				
1 2	Door Jamb	0.1	A/M L N/A	Y				
3 4	Threshold	.	A/M L N/A	Y				
A B	Door	.	A/M L N/A	Y				
C D	Door Casing	.	A/M L N/A	Y				
1 2	Door Jamb	.	A/M L N/A	Y				
3 4	Threshold	.	A/M L N/A	Y				
A B	Door	.	A/M L N/A	Y				
C D	Door Casing	.	A/M L N/A	Y				
1 2	Door Jamb	.	A/M L N/A	Y				
3 4	Threshold	.	A/M L N/A	Y				
A B	Door	.	A/M L N/A	Y				
C D	Door Casing	.	A/M L N/A	Y				
1 2	Door Jamb	.	A/M L N/A	Y				
3 4	Threshold	.	A/M L N/A	Y				
A	Closet Door	0.0	A/M L N/A	Y				
B	Cl Casing	0.1	A/M L N/A	Y				
C	Closet Jamb	0.1	A/M L N/A	Y				
D	Closet Walls	0.2	A/M L N/A	Y				
	Cl Baseboard	-0.1	A/M L N/A	Y				
1	Closet Pole	-0.1	A/M L N/A	Y				
2	Closet Shelf	0.0	A/M L N/A	Y				
3	Cl Supports	-0.1	A/M L N/A	Y				
4	Closet Floor	Cov	A/M L N/A	Y				
	Closet Ceiling	0.0	A/M L N/A	Y				

COMMENTS / STRUCTURAL DEFECTS:

SIDE	LOCATION/ SURFACE	LEAD	TYPE OF HAZARD	URG HAZ?	IC DATE	IC METH	DELEAD DATE	DELEAD METH
A	Window Sill	0.0	M/I A/M L N/A	Y				
	Win Apron	0.1	A/M L N/A	Y				
C	Win Casing	0.1	A/M L N/A	Y				
D	Header Stop	0.0	M/I A/M L N/A	Y				
	Int Stops	0.0	M/I A/M L N/A	Y				
1	Win Int Sash	VR	M/I A/M L N/A	Y				
2	Exterior Sill	VR	M/I SF L N/A	Y				
3	Part Bead	VR	M/I L N/A	Y				
4	Blind Stop		M/I SF L N/A	Y				
	Win Ext Sash	VR	M/I L N/A	Y				
A	Window Sill	0.2	M/I A/M L N/A	Y				
B	Win Apron	0.0	A/M L N/A	Y				
C	Win Casing	0.1	A/M L N/A	Y				
D	Header Stop	0.0	M/I A/M L N/A	Y				
	Int Stops	0.0	M/I A/M L N/A	Y				
1	Win Int Sash	VR	M/I A/M L N/A	Y				
2	Exterior Sill	VR	M/I SF L N/A	Y				
3	Part Bead	VR	M/I L N/A	Y				
4	Blind Stop		M/I SF L N/A	Y				
	Win Ext Sash	VR	M/I L N/A	Y				
A	Window Sill	.	M/I A/M L N/A	Y				
B	Win Apron	.	A/M L N/A	Y				
C	Win Casing	.	A/M L N/A	Y				
D	Header Stop	.	M/I A/M L N/A	Y				
	Int Stops	.	M/I A/M L N/A	Y				
1	Win Int Sash		M/I A/M L N/A	Y				
2	Exterior Sill		M/I SF L N/A	Y				
3	Part Bead		M/I L N/A	Y				
4	Blind Stop		M/I SF L N/A	Y				
	Win Ext Sash		M/I L N/A	Y				
A B	Fireplace	.	A/M L N/A	Y				
C D	Mantle	.	A/M L N/A	Y				
A B C D	Win Above 5'	.	A/M L N/A	Y				
	Ceiling Molding		A/M L N/A	Y				
		.	A/M L N/A	Y				
		.	A/M L N/A	Y				
		.	A/M L N/A	Y				

EXCLUDED SURFACES: Surfaces listed in these boxes can be made intact only by a licensed deleader.

SIDE	LOCATION	MEASURE: LOOSE PAINT (MORE THAN 288 SQ. IN.)	IC DATE	IC METHOD

SIDE	LOCATION	MEASURE: LOOSE PAINT (MORE THAN 288 SQ. IN.)	IC DATE	IC METHOD

Inspector (print)	Lic #	Signature	Date
Anthony Jakaitis	M 2929		10/15/2014

Risk Assessor (print)	Lic #	Signature	Date
Anthony Jakaitis	R 2929		

Address of Property: 5 Michelson Lane Apt. Bedford

ROOM # 2

SIDE	LOCATION/ SURFACE	LEAD	TYPE OF HAZARD	URG HAZ?	IC DATE	IC METH	DELEAD DATE	DELEAD METH
A B C D	Up Walls	0.2	A/M L N/A	Y				
A B C D	Low Walls	.	A/M L N/A	Y				
A B C D	Baseboards	0.2	A/M	Y				
A B C D	Chair Rail	.	A/M L N/A	Y				
A B C D	Radiator	.	A/M L N/A	Y				
-	Floor	Cov	A/M L N/A	Y				
-	Ceiling	0.2	A/M L N/A	Y				
A B	Door	0.3	A/M L N/A	Y				
C D	Door Casing	0.0	A/M L N/A	Y				
1 2	Door Jamb	0.0	A/M L N/A	Y				
3 4	Threshold	.	A/M L N/A	Y				
A B	Door	0.1	A/M L N/A	Y				
C D	Door Casing	0.2	A/M L N/A	Y				
1 2	Door Jamb	0.0	A/M L N/A	Y				
3 4	Threshold	.	A/M L N/A	Y				
A B	Door	.	A/M L N/A	Y				
C D	Door Casing	.	A/M L N/A	Y				
1 2	Door Jamb	.	A/M L N/A	Y				
3 4	Threshold	.	A/M L N/A	Y				
A B	Door	.	A/M L N/A	Y				
C D	Door Casing		A/M L N/A	Y				
1 2	Door Jamb	.	A/M L N/A	Y				
3 4	Threshold	.	A/M L N/A	Y				
A	Closet Door	-0.2	A/M L N/A	Y				
B	Cl Casing	0.1	A/M L N/A	Y				
C	Closet Jamb	0.0	A/M L N/A	Y				
D	Closet Walls	0.2	A/M L N/A	Y				
	Cl Baseboard	-0.1	A/M L N/A	Y				
1	Closet Pole	0.0	A/M L N/A	Y				
2	Closet Shelf	0.0	A/M L N/A	Y				
3	Cl Supports	0.0	A/M L N/A	Y				
4	Closet Floor	Cov	A/M L N/A	Y				
	Closet Ceiling	0.0	A/M L N/A	Y				

COMMENTS / STRUCTURAL DEFECTS:

SIDE	LOCATION/ SURFACE	LEAD	TYPE OF HAZARD	URG HAZ?	IC DATE	IC METH	DELEAD DATE	DELEAD METH
A	Window Sill	0.3	M/I A/M L N/A	Y				
	Win Apron	0.2	A/M L N/A	Y				
C	Win Casing	0.1	A/M L N/A	Y				
D	Header Stop	0.0	M/I A/M L N/A	Y				
	Int Stops	0.0	M/I A/M L N/A	Y				
1	Win Int Sash	VR	M/I A/M L N/A	Y				
2	Exterior Sill	VR	M/I SF L N/A	Y				
3	Part Bead	VR	M/I L N/A	Y				
4	Blind Stop	.	M/I SF L N/A	Y				
	Win Ext Sash	VR	M/I L N/A	Y				
A	Window Sill		M/I A/M L N/A	Y				
B	Win Apron		A/M L N/A	Y				
C	Win Casing		A/M L N/A	Y				
D	Header Stop		M/I A/M L N/A	Y				
	Int Stops		M/I A/M L N/A	Y				
1	Win Int Sash		M/I A/M L N/A	Y				
2	Exterior Sill		M/I SF L N/A	Y				
3	Part Bead		M/I L N/A	Y				
4	Blind Stop		M/I SF L N/A	Y				
	Win Ext Sash		M/I L N/A	Y				
A	Window Sill	.	M/I A/M L N/A	Y				
B	Win Apron	.	A/M L N/A	Y				
C	Win Casing	.	A/M L N/A	Y				
D	Header Stop	.	M/I A/M L N/A	Y				
	Int Stops	.	M/I A/M L N/A	Y				
1	Win Int Sash		M/I A/M L N/A	Y				
2	Exterior Sill		M/I SF L N/A	Y				
3	Part Bead		M/I L N/A	Y				
4	Blind Stop		M/I SF L N/A	Y				
	Win Ext Sash		M/I L N/A	Y				
A B	Fireplace		A/M L N/A	Y				
C D	Mantle		A/M L N/A	Y				
A B C D	Win Above 5'	.	A/M L N/A	Y				
	Ceiling Molding		A/M L N/A	Y				
		.	A/M L N/A	Y				
		.	A/M L N/A	Y				
		.	A/M L N/A	Y				

EXCLUDED SURFACES: Surfaces listed in these boxes can be made intact only by a licensed deleader.

SIDE	LOCATION	MEASURE: LOOSE PAINT (MORE THAN 288 SQ. IN.)	IC DATE	IC METHOD

SIDE	LOCATION	MEASURE: LOOSE PAINT (MORE THAN 288 SQ. IN.)	IC DATE	IC METHOD

Inspector (print)	Lic #	Signature	Date
Anthony Jakaitis	M 2929		10/15/2014

Risk Assessor (print)	Lic #	Signature	Date
Anthony Jakaitis	R 2929		

Address of Property: 5 Michelson Lane Apt. Bedford

ROOM # 3

SIDE	LOCATION/ SURFACE	LEAD	TYPE OF HAZARD	URG HAZ?	IC DATE	IC METH	DELEAD DATE	DELEAD METH
A B C D	Up Walls	0.1	A/M L N/A	Y				
A B C D	Low Walls	.	A/M L N/A	Y				
A B C D	Baseboards	0.2	A/M L N/A	Y				
A B C D	Chair Rail		A/M L N/A	Y				
A B C D	Radiator	.	A/M L N/A	Y				
-	Floor	Cov	A/M L N/A	Y				
-	Ceiling	-1.0	A/M L N/A	Y				
A B	Door	-0.2	A/M L N/A	Y				
C D	Door Casing	0.0	A/M L N/A	Y				
1 2	Door Jamb	0.0	A/M L N/A	Y				
3 4	Threshold	.	A/M L N/A	Y				
A B	Door	0.0	A/M L N/A	Y				
C D	Door Casing	0.2	A/M L N/A	Y				
1 2	Door Jamb	-0.1	A/M L N/A	Y				
3 4	Threshold	.	A/M L N/A	Y				
A B	Door	.	A/M L N/A	Y				
C D	Door Casing	.	A/M L N/A	Y				
1 2	Door Jamb	.	A/M L N/A	Y				
3 4	Threshold	.	A/M L N/A	Y				
A B	Door	.	A/M L N/A	Y				
C D	Door Casing	.	A/M L N/A	Y				
1 2	Door Jamb	.	A/M L N/A	Y				
3 4	Threshold	.	A/M L N/A	Y				
A	Closet Door	-0.1	A/M L N/A	Y				
B	Cl Casing	0.1	A/M L N/A	Y				
C	Closet Jamb	-0.2	A/M L N/A	Y				
D	Closet Walls	0.2	A/M L N/A	Y				
	Cl Baseboard	-0.1	A/M L N/A	Y				
1	Closet Pole	0.0	A/M L N/A	Y				
2	Closet Shelf	0.0	A/M L N/A	Y				
3	Cl Supports	0.0	A/M L N/A	Y				
4	Closet Floor	Cov	A/M L N/A	Y				
	Closet Ceiling	0.0	A/M L N/A	Y				

COMMENTS / STRUCTURAL DEFECTS:

SIDE	LOCATION/ SURFACE	LEAD	TYPE OF HAZARD	URG HAZ?	IC DATE	IC METH	DELEAD DATE	DELEAD METH
A	Window Sill	0.0	M/I A/M L N/A	Y				
B	Win Apron	0.2	A/M L N/A	Y				
C	Win Casing	0.0	A/M L N/A	Y				
D	Header Stop	0.0	M/I A/M L N/A	Y				
	Int Stops	0.0	M/I A/M L N/A	Y				
1	Win Int Sash	VR	M/I A/M L N/A	Y				
2	Exterior Sill	VR	M/I SF L N/A	Y				
3	Part Bead	VR	M/I L N/A	Y				
4	Blind Stop		M/I SF L N/A	Y				
	Win Ext Sash	VR	M/I L N/A	Y				
A	Window Sill	0.0	M/I A/M L N/A	Y				
B	Win Apron	0.0	A/M L N/A	Y				
C	Win Casing	-0.2	A/M L N/A	Y				
D	Header Stop	0.0	M/I A/M L N/A	Y				
	Int Stops	0.0	M/I A/M L N/A	Y				
1	Win Int Sash	VR	M/I A/M L N/A	Y				
2	Exterior Sill	VR	M/I SF L N/A	Y				
3	Part Bead	VR	M/I L N/A	Y				
4	Blind Stop		M/I SF L N/A	Y				
	Win Ext Sash	VR	M/I L N/A	Y				
A	Window Sill	.	M/I A/M L N/A	Y				
B	Win Apron	.	A/M L N/A	Y				
C	Win Casing	.	A/M L N/A	Y				
D	Header Stop	.	M/I A/M L N/A	Y				
	Int Stops	.	M/I A/M L N/A	Y				
1	Win Int Sash		M/I A/M L N/A	Y				
2	Exterior Sill		M/I SF L N/A	Y				
3	Part Bead		M/I L N/A	Y				
4	Blind Stop		M/I SF L N/A	Y				
	Win Ext Sash		M/I L N/A	Y				
A B	Fireplace	.	A/M L N/A	Y				
C D	Mantle	.	A/M L N/A	Y				
A B C D	Win Above 5'	.	A/M L N/A	Y				
	Ceiling Molding		A/M L N/A	Y				
		.	A/M L N/A	Y				
		.	A/M L N/A	Y				
		.	A/M L N/A	Y				

EXCLUDED SURFACES: Surfaces listed in these boxes can be made intact only by a licensed deleader.

SIDE	LOCATION	MEASURE: LOOSE PAINT (MORE THAN 288 SQ. IN.)	IC DATE	IC METHOD

SIDE	LOCATION	MEASURE: LOOSE PAINT (MORE THAN 288 SQ. IN.)	IC DATE	IC METHOD

Anthony Jakaitis	M 2929		10/15/2014
Inspector (print)	Lic #	Signature	Date
Anthony Jakaitis	**R 2929**		
Risk Assessor (print)	Lic #	Signature	Date

Address of Property: **5 Michelson Lane** Apt. **Bedford**

ROOM # 4

SIDE	LOCATION/ SURFACE	LEAD	TYPE OF HAZARD	URG HAZ?	IC DATE	IC METH	DELEAD DATE	DELEAD METH
A B C D	Up Walls	0.1	A/M L N/A	Y				
A B C D	Low Walls	.	A/M L N/A	Y				
A B C D	Baseboards	0.1	A/M L N/A	Y				
A B C D	Chair Rail	.	A/M L N/A	Y				
A B C D	Radiator	.	A/M L N/A	Y				
-	Floor	Cov	A/M L N/A	Y				
-	Ceiling	0.2	A/M L N/A	Y				
A B	Door	0.0	A/M L N/A	Y				
C D	Door Casing	0.2	A/M L N/A	Y				
1 2	Door Jamb	0.0	A/M L N/A	Y				
3 4	Threshold	.	A/M L N/A	Y				
A B	Door	0.1	A/M L N/A	Y				
C D	Door Casing	0.0	A/M L N/A	Y				
1 2	Door Jamb	0.0	A/M L N/A	Y				
3 4	Threshold	.	A/M L N/A	Y				
A B	Door	.	A/M L N/A	Y				
C D	Door Casing	.	A/M L N/A	Y				
1 2	Door Jamb	.	A/M L N/A	Y				
3 4	Threshold	.	A/M L N/A	Y				
A B	Door	.	A/M L N/A	Y				
C D	Door Casing	.	A/M L N/A	Y				
1 2	Door Jamb	.	A/M L N/A	Y				
3 4	Threshold	.	A/M L N/A	Y				
A	Closet Door	0.2	A/M L N/A	Y				
B	Cl Casing	0.3	A/M L N/A	Y				
C	Closet Jamb	-0.2	A/M L N/A	Y				
D	Closet Walls	0.2	A/M L N/A	Y				
	Cl Baseboard	-0.1	A/M L N/A	Y				
1	Closet Pole	0.0	A/M L N/A	Y				
2	Closet Shelf	0.0	A/M L N/A	Y				
3	Cl Supports	0.0	A/M L N/A	Y				
4	Closet Floor	Cov	A/M L N/A	Y				
	Closet Ceiling	0.0	A/M L N/A	Y				

COMMENTS / STRUCTURAL DEFECTS:

SIDE	LOCATION/ SURFACE	LEAD	TYPE OF HAZARD	URG HAZ?	IC DATE	IC METH	DELEAD DATE	DELEAD METH
A	Window Sill	0.1	M/I A/M L N/A	Y				
	Win Apron	0.2	A/M L N/A	Y				
C	Win Casing	0.0	A/M L N/A	Y				
D	Header Stop	0.0	M/I A/M L N/A	Y				
	Int Stops	0.0	M/I A/M L N/A	Y				
1	Win Int Sash	VR	M/I A/M L N/A	Y				
2	Exterior Sill	VR	M/I SF L N/A	Y				
3	Part Bead	VR	M/I L N/A	Y				
4	Blind Stop		M/I SF L N/A	Y				
	Win Ext Sash	VR	M/I L N/A	Y				
A	Window Sill		M/I A/M L N/A	Y				
B	Win Apron		A/M L N/A	Y				
C	Win Casing		A/M L N/A	Y				
D	Header Stop		M/I A/M L N/A	Y				
	Int Stops		M/I A/M L N/A	Y				
1	Win Int Sash		M/I A/M L N/A	Y				
2	Exterior Sill		M/I SF L N/A	Y				
3	Part Bead		M/I L N/A	Y				
4	Blind Stop		M/I SF L N/A	Y				
	Win Ext Sash		M/I L N/A	Y				
A	Window Sill	.	M/I A/M L N/A	Y				
B	Win Apron	.	A/M L N/A	Y				
C	Win Casing	.	A/M L N/A	Y				
D	Header Stop	.	M/I A/M L N/A	Y				
	Int Stops	.	M/I A/M L N/A	Y				
1	Win Int Sash		M/I A/M L N/A	Y				
2	Exterior Sill		M/I SF L N/A	Y				
3	Part Bead		M/I L N/A	Y				
4	Blind Stop		M/I SF L N/A	Y				
	Win Ext Sash		M/I L N/A	Y				
A B	Fireplace	.	A/M L N/A	Y				
C D	Mantle	.	A/M L N/A	Y				
A B C D	Win Above 5'	.	A/M L N/A	Y				
	Ceiling Molding		A/M L N/A	Y				
		.	A/M L N/A	Y				
		.	A/M L N/A	Y				
		.	A/M L N/A	Y				

EXCLUDED SURFACES: Surfaces listed in these boxes can be made intact only by a licensed deleader.

SIDE	LOCATION	MEASURE: LOOSE PAINT (MORE THAN 288 SQ. IN.)	IC DATE	IC METHOD

SIDE	LOCATION	MEASURE: LOOSE PAINT (MORE THAN 288 SQ. IN.)	IC DATE	IC METHOD

Anthony Jakaitis	M 2929		10/15/2014
Inspector (print)	Lic #	Signature	Date
Anthony Jakaitis	R 2929		
Risk Assessor (print)	Lic #	Signature	Date

Address of Property: 5 Michelson Lane Apt. Bedford

ROOM # 5

SIDE	LOCATION/ SURFACE	LEAD	TYPE OF HAZARD	URG HAZ?	IC DATE	IC METH	DELEAD DATE	DELEAD METH
A B C D	Up Walls	0.2	A/M L N/A	Y				
A B C D	Low Walls	.	A/M L N/A	Y				
A B C D	Baseboards	-0.1	A/M L N/A	Y				
A B C D	Chair Rail	.	A/M L N/A	Y				
A B C D	Radiator	.	A/M L N/A	Y				
-	Floor	Cov	A/M L N/A	Y				
-	Ceiling	0.1	A/M L N/A	Y				
A B	Door	-0.1	A/M L N/A	Y				
C D	Door Casing	0.2	A/M L N/A	Y				
1 2	Door Jamb	0.2	A/M L N/A	Y				
3 4	Threshold	.	A/M L N/A	Y				
A B	Door	0.0	A/M L N/A	Y				
C D	Door Casing	0.1	A/M L N/A	Y				
1 2	Door Jamb	0.1	A/M L N/A	Y				
3 4	Threshold		A/M L N/A	Y				
A B	Door	.	A/M L N/A	Y				
C D	Door Casing	.	A/M L N/A	Y				
1 2	Door Jamb	.	A/M L N/A	Y				
3 4	Threshold	.	A/M L N/A	Y				
A B	Door	.	A/M L N/A	Y				
C D	Door Casing	.	A/M L N/A	Y				
1 2	Door Jamb	.	A/M L N/A	Y				
3 4	Threshold	.	A/M L N/A	Y				
A	Closet Door	0.2	A/M L N/A	Y				
B	Cl Casing	0.3	A/M L N/A	Y				
C	Closet Jamb	-0.2	A/M L N/A	Y				
D	Closet Walls	0.0	A/M L N/A	Y				
	Cl Baseboard	-0.1	A/M L N/A	Y				
1	Closet Pole	0.0	A/M L N/A	Y				
2	Closet Shelf	0.0	A/M L N/A	Y				
3	Cl Supports	0.0	A/M L N/A	Y				
4	Closet Floor	Cov	A/M L N/A	Y				
	Closet Ceiling	0.0	A/M L N/A	Y				

COMMENTS / STRUCTURAL DEFECTS:

SIDE	LOCATION/ SURFACE	LEAD	TYPE OF HAZARD	URG HAZ?	IC DATE	IC METH	DELEAD DATE	DELEAD METH
A	Window Sill	0.0	M/I A/M L N/A	Y				
	Win Apron	0.2	A/M L N/A	Y				
C	Win Casing	0.0	A/M L N/A	Y				
D	Header Stop	0.0	M/I A/M L N/A	Y				
	Int Stops	0.0	M/I A/M L N/A	Y				
1	Win Int Sash	VR	M/I A/M L N/A	Y				
2	Exterior Sill	VR	M/I SF L N/A	Y				
3	Part Bead	VR	M/I L N/A	Y				
4	Blind Stop		M/I SF L N/A	Y				
	Win Ext Sash	VR	M/I L N/A	Y				
A	Window Sill	0.0	M/I A/M L N/A	Y				
B	Win Apron	0.1	A/M L N/A	Y				
C	Win Casing	-0.1	A/M L N/A	Y				
D	Header Stop	0.0	M/I A/M L N/A	Y				
	Int Stops	0.0	M/I A/M L N/A	Y				
1	Win Int Sash	VR	M/I A/M L N/A	Y				
2	Exterior Sill	VR	M/I SF L N/A	Y				
3	Part Bead	VR	M/I L N/A	Y				
4	Blind Stop		M/I SF L N/A	Y				
	Win Ext Sash	VR	M/I L N/A	Y				
A	Window Sill	.	M/I A/M L N/A	Y				
B	Win Apron	.	A/M L N/A	Y				
C	Win Casing	.	A/M L N/A	Y				
D	Header Stop	.	M/I A/M L N/A	Y				
	Int Stops	.	M/I A/M L N/A	Y				
1	Win Int Sash		M/I A/M L N/A	Y				
2	Exterior Sill		M/I SF L N/A	Y				
3	Part Bead		M/I L N/A	Y				
4	Blind Stop		M/I SF L N/A	Y				
	Win Ext Sash		M/I L N/A	Y				
A B	Fireplace		A/M L N/A	Y				
C D	Mantle		A/M L N/A	Y				
A B C D	Win Above 5'	.	A/M L N/A	Y				
	Ceiling Molding		A/M L N/A	Y				
		.	A/M L N/A	Y				
		.	A/M L N/A	Y				
		.	A/M L N/A	Y				

EXCLUDED SURFACES: Surfaces listed in these boxes can be made intact only by a licensed deleader.

SIDE	LOCATION	MEASURE: LOOSE PAINT (MORE THAN 288 SQ. IN.)	IC DATE	IC METHOD

SIDE	LOCATION	MEASURE: LOOSE PAINT (MORE THAN 288 SQ. IN.)	IC DATE	IC METHOD

Anthony Jakaitis	M 2929		10/15/2014
Inspector (print)	Lic #	Signature	Date
Anthony Jakaitis	R 2929		
Risk Assessor (print)	Lic#	Signature	Date

Address of Property: 5 Michelson Lane Apt. Bedford

Kitchen

SIDE	LOCATION/ SURFACE	LEAD	TYPE OF HAZARD	URG HAZ?	IC DATE	IC METH	DELEAD DATE	DELEAD METH
A B C D	Up Walls	0.1	A/M L N/A	Y				
A B C D	Low Walls	.	A/M L N/A	Y				
A B C D	Baseboards	0.3	A/M L N/A	Y				
A B C D	Chair Rail	.	A/M L N/A	Y				
A B C D	Radiator	.	A/M L N/A	Y				
-	Floor	Cov	A/M L N/A	Y				
-	Ceiling	0.3	A/M L N/A	Y				
A B	Door	0.2	A/M L N/A	Y				
C D	Door Casing	0.1	A/M L N/A	Y				
1 2	Door Jamb	0.2	A/M L N/A	Y				
3 4	Threshold	.	A/M L N/A	Y				
A B	Door	.	A/M L N/A	Y				
C D	Door Casing	.	A/M L N/A	Y				
1 2	Door Jamb	.	A/M L N/A	Y				
3 4	Threshold	.	A/M L N/A	Y				
A B	Door	.	A/M L N/A	Y				
C D	Door Casing	.	A/M L N/A	Y				
1 2	Door Jamb	.	A/M L N/A	Y				
3 4	Threshold	.	A/M L N/A	Y				
A B	Door	.	A/M L N/A	Y				
C D	Door Casing	.	A/M L N/A	Y				
1 2	Door Jamb	.	A/M L N/A	Y				
3 4	Threshold	.	A/M L N/A	Y				
A	Closet Door		A/M L N/A	Y				
B	Cl Casing		A/M L N/A	Y				
C	Closet Jamb		A/M L N/A	Y				
D	Closet Walls		A/M L N/A	Y				
	Cl Baseboard		A/M L N/A	Y				
1	Closet Pole		A/M L N/A	Y				
2	Closet Shelf		A/M L N/A	Y				
3	Cl Supports		A/M L N/A	Y				
4	Closet Floor		A/M L N/A	Y				
	Closet Ceiling		A/M L N/A	Y				

COMMENTS / STRUCTURAL DEFECTS:

SIDE	LOCATION/ SURFACE	LEAD	TYPE OF HAZARD	URG HAZ?	IC DATE	IC METH	DELEAD DATE	DELEAD METH
A	Window Sill		M/I A/M L N/A	Y				
	Win Apron		A/M L N/A	Y				
C	Win Casing		A/M L N/A	Y				
D	Header Stop		M/I A/M L N/A	Y				
	Int Stops		M/I A/M L N/A	Y				
1	Win Int Sash		M/I A/M L N/A	Y				
2	Exterior Sill		M/I SF L N/A	Y				
3	Part Bead		M/I L N/A	Y				
4	Blind Stop		M/I SF L N/A	Y				
	Win Ext Sash		M/I L N/A	Y				
A	Window Sill	0.2	M/I A/M L N/A	Y				
B	Win Apron	-0.1	A/M L N/A	Y				
C	Win Casing	0.2	A/M L N/A	Y				
D	Header Stop	0.0	M/I A/M L N/A	Y				
	Int Stops	0.0	M/I A/M L N/A	Y				
1	Win Int Sash	VR	M/I A/M L N/A	Y				
2	Exterior Sill	VR	M/I SF L N/A	Y				
3	Part Bead	VR	M/I L N/A	Y				
4	Blind Stop		M/I SF L N/A	Y				
	Win Ext Sash	VR	M/I L N/A	Y				
A B	Up Cab Frame	0.0	A/M L N/A	Y				
C D	Up Cab Door	0.0	A/M L N/A	Y				
	Up Cab Walls	0.0	A/M L N/A	Y				
1 2	Up Cab Shlvs	0.0	A/M L N/A	Y				
3 4	Supports	0.0	A/M L N/A	Y				
	Low Cab Fram	0.0	A/M L N/A	Y				
A B	Low Cab Door	0.0	A/M L N/A	Y				
C D	Low Cab Walls	0.0	A/M L N/A	Y				
	Low Cab Shlvs	0.0	A/M L N/A	Y				
1 2	Supports	0.0	A/M L N/A	Y				
3 4	Drawers	0.0	A/M L N/A	Y				
A B C D	Win Above 5'		M/I A/M L N/A	Y				
			M/I A/M L N/A	Y				
			M/I A/M L N/A	Y				
			M/I A/M L N/A	Y				
			M/I A/M L N/A	Y				
			M/I A/M L N/A	Y				

EXCLUDED SURFACES: Surfaces listed in these boxes can be made intact only by a licensed deleader.

SIDE	LOCATION	MEASURE: LOOSE PAINT (MORE THAN 288 SQ. IN.)	IC DATE	IC METHOD

SIDE	LOCATION	MEASURE: LOOSE PAINT (MORE THAN 288 SQ. IN.)	IC DATE	IC METHOD

Anthony Jakaitis	M 2929		10/15/2014
Inspector (print)	Lic #	Signature	Date
Anthony Jakaitis	R 2929		
Risk Assessor (print)	Lic#	Signature	Date

Address of Property: 5 Michelson Lane Apt. Bedford

Bath

SIDE	LOCATION/ SURFACE	LEAD	TYPE OF HAZARD	URG HAZ?	IC DATE	IC METH	DELEAD DATE	DELEAD METH
A B C D	Up Walls	0.1	A/M L N/A	Y				
A B C D	Low Walls	Tile	A/M L N/A	Y				
A B C D	Baseboards		A/M L N/A	Y				
A B C D	Chair Rail		A/M L N/A	Y				
A B C D	Radiator	.	A/M L N/A	Y				
-	Floor	Tile	A/M L N/A	Y				
-	Ceiling	0.2	A/M L N/A	Y				
A B	Door	0.1	A/M L N/A	Y				
C D	Door Casing	0.1	A/M L N/A	Y				
1 2	Door Jamb	0.2	A/M	Y				
3 4	Threshold	.	A/M L N/A	Y				
A B	Door	.	A/M L N/A	Y				
C D	Door Casing	.	A/M L N/A	Y				
1 2	Door Jamb	.	A/M L N/A	Y				
3 4	Threshold	.	A/M L N/A	Y				
A	Closet Door	.	A/M L N/A	Y				
B	Cl Casing	.	A/M L N/A	Y				
C	Closet Jamb	.	A/M L N/A	Y				
D	Closet Walls	.	A/M L N/A	Y				
	Cl Baseboard	.	A/M L N/A	Y				
1	Closet Pole	.	A/M L N/A	Y				
2	Closet Shelf	.	A/M L N/A	Y				
3	Cl Supports	.	A/M L N/A	Y				
4	Closet Floor		A/M L N/A	Y				
	Closet Ceiling		A/M L N/A	Y				
A B	Up Cab Frame		A/M L N/A	Y				
C D	Up Cab Door		A/M L N/A	Y				
	Up Cab Walls		A/M L N/A	Y				
1 2	Up Cab Shlvs		A/M L N/A	Y				
3 4	Supports		A/M L N/A	Y				
			M/I A/M L N/A	Y				
			M/I A/M L N/A	Y				
			M/I A/M L N/A	Y				

COMMENTS / STRUCTURAL DEFECTS:

SIDE	LOCATION/ SURFACE	LEAD	TYPE OF HAZARD	URG HAZ?	IC DATE	IC METH	DELEAD DATE	DELEAD METH
	Low Cab Fram	0.0	A/M L N/A	Y				
A	Low Cab Door	0.0	A/M L N/A	Y				
C D	Low Cab Walls	0.0	A/M L N/A	Y				
	Low Cab Shlvs	0.0	A/M L N/A	Y				
1 2	Supports	0.0	A/M L N/A	Y				
3 4	Drawers		A/M L N/A	Y				
A	Window Sill		M/I A/M L N/A	Y				
B	Win Apron		A/M L N/A	Y				
C	Win Casing	.	A/M L N/A	Y				
D	Header Stop		M/I A/M L N/A	Y				
	Int Stops		M/I A/M L N/A	Y				
1	Win Int Sash		M/I A/M L N/A	Y				
2	Exterior Sill		M/I SF L N/A	Y				
3	Part Bead		M/I L N/A	Y				
4	Blind Stop		M/I SF L N/A	Y				
	Win Ext Sash		M/I L N/A	Y				
A B C D	Win Above 5'		M/I A/M L NA	Y				
A B C D	Ceiling Molding		M/I A/M L NA	Y				
A B C D	Medicine Cab	0.0	M/I A/M L NA	Y				
A B C D	Wall O/C		M/I A/M L NA	Y				
A	Window Sill	.	M/I A/M L N/A	Y				
B	Win Apron	.	A/M L N/A	Y				
C	Win Casing	.	A/M L N/A	Y				
D	Header Stop	.	M/I A/M L N/A	Y				
	Int Stops	.	M/I A/M L N/A	Y				
1	Win Int Sash		M/I A/M L N/A	Y				
2	Exterior Sill		M/I SF L N/A	Y				
3	Part Bead		M/I L N/A	Y				
4	Blind Stop		M/I SF L N/A	Y				
	Win Ext Sash		M/I L N/A	Y				
			M/I A/M L NA	Y				
		.	M/I A/M L NA	Y				
		.	M/I A/M L NA	Y				

COMMENTS / STRUCTURAL DEFECTS:

EXCLUDED SURFACES: Surfaces listed in these boxes can be made intact only by a licensed deleader.

SIDE	LOCATION	MEASURE: LOOSE PAINT (MORE THAN 288 SQ. IN.)	IC DATE	IC METHOD

SIDE	LOCATION	MEASURE: LOOSE PAINT (MORE THAN 288 SQ. IN.)	IC DATE	IC METHOD

Anthony Jakaitis	M 2929		10/15/2014
Inspector (print)	Lic #	Signature	Date
Anthony Jakaitis	R 2929		
Risk Assessor (print)	Lic #	Signature	Date

Address of Property: 5 Michelson Lane Apt. Bedford

Hall

SIDE	LOCATION/ SURFACE	LEAD	TYPE OF HAZARD	URG HAZ?	IC DATE	IC METH	DELEAD DATE	DELEAD METH
A B C D	Up Walls	0.2	A/M L N/A	Y				
A B C D	Low Walls	/	A/M L N/A	Y				
A B C D	Baseboards	0.1	A/M L N/A	Y				
A B C D	Chair Rail	/	A/M L N/A	Y				
A B C D	Radiator	/	A/M L N/A	Y				
-	Floor	Cov	A/M L N/A	Y				
-	Ceiling	0.2	A/M L N/A	Y				
A B	Door	0.2	A/M L N/A	Y				
C D	Door Casing	0.2	A/M L N/A	Y				
1 2	Door Jamb	0.2	A/M L N/A	Y				
3 4	Threshold	/	A/M L N/A	Y				
A B	Door	0.1	A/M L N/A	Y				
C D	Door Casing	0.2	A/M L N/A	Y				
1 2	Door Jamb	0.3	A/M L N/A	Y				
3 4	Threshold	/	A/M L N/A	Y				
A B	Door	0.0	A/M L N/A	Y				
C D	Door Casing	0.1	A/M L N/A	Y				
1 2	Door Jamb	0.0	A/M L N/A	Y				
3 4	Threshold	0.1	A/M L N/A	Y				
A B	Door	0.1	A/M L N/A	Y				
C D	Door Casing	0.0	A/M L N/A	Y				
1 2	Door Jamb	-0.1	A/M L N/A	Y				
3 4	Threshold	/	A/M L N/A	Y				
A B	Door	0.2	A/M L N/A	Y				
C D	Door Casing	0.1	A/M L N/A	Y				
#2	Door Jamb	-0.2	A/M L N/A	Y				
	Threshold	/	A/M L N/A	Y				
A	Closet Door	-0.1	A/M L N/A	Y				
B	Cl Casing	0.0	A/M L N/A	Y				
C	Closet Jamb	0.0	A/M L N/A	Y				
D	Closet Walls	-0.1	A/M L N/A	Y				
	Cl Baseboard	/	A/M L N/A	Y				
1	Closet Pole	/	A/M L N/A	Y				
2	Closet Shelf	/	A/M L N/A	Y				
3	Cl Supports	0.0	A/M L N/A	Y				
4	Closet Floor	0.0	A/M L N/A	Y				
	Closet Ceiling	0.0	A/M L N/A	Y				

SIDE	LOCATION/ SURFACE	LEAD	TYPE OF HAZARD	URG HAZ?	IC DATE	IC METH	DELEAD DATE	DELEAD METH
A	Closet Door	0.1	A/M L N/A	Y				
	Cl Casing	0.2	A/M L N/A	Y				
C	Closet Jamb	0.2	A/M L N/A	Y				
D	Closet Walls	0.0	A/M L N/A	Y				
	Cl Baseboard	0.0	A/M L N/A	Y				
1	Closet Pole	0.0	A/M L N/A	Y				
2	Closet Shelf	0.1	A/M L N/A	Y				
3	Cl Supports	0.0	A/M L N/A	Y				
4	Closet Floor	Cov	A/M L N/A	Y				
	Closet Ceiling	0.0	A/M L N/A	Y				
A	Window Sill	/	M/I A/M L N/A	Y				
B	Win Apron	/	A/M L N/A	Y				
C	Win Casing	/	A/M L N/A	Y				
D	Header Stop	/	M/I A/M L N/A	Y				
	Int Stops	/	M/I A/M L N/A	Y				
1	Win Int Sash	/	M/I A/M L N/A	Y				
2	Exterior Sill	/	M/I SF L N/A	Y				
3	Part Bead	/	M/I L N/A	Y				
4	Blind Stop	/	M/I SF L N/A	Y				
	Win Ext Sash	/	M/I L N/A	Y				
A	Window Sill	/	M/I A/M L N/A	Y				
B	Win Apron	/	A/M L N/A	Y				
C	Win Casing	/	A/M L N/A	Y				
D	Header Stop	/	M/I A/M L N/A	Y				
	Int Stops	/	M/I A/M L N/A	Y				
1	Win Int Sash	/	M/I A/M L N/A	Y				
2	Exterior Sill	/	M/I SF L N/A	Y				
3	Part Bead	/	M/I L N/A	Y				
4	Blind Stop	/	M/I SF L N/A	Y				
	Win Ext Sash	/	M/I L N/A	Y				
A B C D	Win Above 5'	/	M/I A/M L N/A	Y				
A B C D	Ceiling Molding	/	M/I A/M L N/A	Y				
			M/I A/M L N/A	Y				

COMMENTS / STRUCTURAL DEFECTS:

EXCLUDED SURFACES: Surfaces listed in these boxes can be made intact only by a licensed deleader.

SIDE	LOCATION	MEASURE: LOOSE PAINT (MORE THAN 288 SQ. IN.)	IC DATE	IC METHOD

SIDE	LOCATION	MEASURE: LOOSE PAINT (MORE THAN 288 SQ. IN.)	IC DATE	IC METHOD

Anthony Jakaitis	M 2929		10/15/2014
Inspector (print)	Lic #	Signature	Date
Anthony Jakaitis	R 2929		
Risk Assessor (print)	Lic #	Signature	Date

Address of Property: **5 Michelson Lane** Apt. **Bedford**

Hall Cont..

SIDE	LOCATION/ SURFACE	LEAD	TYPE OF HAZARD	URG HAZ?	IC DATE	IC METH	DELEAD DATE	DELEAD METH
A B	Door	0.2	A/M L N/A	Y				
C D	Door Casing	0.2	A/M L N/A	Y				
# 3	Door Jamb	0.3	A/M L N/A	Y				
	Threshold	.	A/M L N/A	Y				
A B	Door	0.0	A/M L N/A	Y				
C D	Door Casing	0.0	A/M L N/A	Y				
#4	Door Jamb	0.2	A/M L N/A	Y				
	Threshold	0.0	A/M L N/A	Y				
A B	Door		A/M L N/A	Y				
C D	Door Casing		A/M L N/A	Y				
#	Door Jamb		A/M L N/A	Y				
	Threshold	.	A/M L N/A	Y				
	Closet Door	.	A/M L N/A	Y				
A	Cl Casing	.	A/M L N/A	Y				
B	Closet Jamb		A/M L N/A	Y				
C	Closet Walls	.	A/M L N/A	Y				
D	Cl Baseboard	.	A/M L N/A	Y				
	Closet Pole	.	A/M L N/A	Y				
#	Closet Shelf	.	A/M L N/A	Y				
	Cl Supports	.	A/M L N/A	Y				
	Cl Drawers	.	A/M L N/A	Y				
	Cl Dr Frame	.	A/M L N/A	Y				
	Closet Floor	.	A/M L N/A	Y				
	Closet Ceiling		A/M L N/A	Y				
A B C D	Shlvs Above 5'		A/M L N/A	Y				
A B C D	Cab Above 5'		A/M L N/A	Y				
A B C D	Cab Above 5'		A/M L N/A	Y				
A B	Up Cab Frame		A/M L N/A	Y				
C D	Up Cab Door		A/M L N/A	Y				
	Up Cab Walls		A/M L N/A	Y				
#	Up Cab Shlvs		A/M L N/A	Y				
	Supports		A/M L N/A	Y				
		.						
		.						

COMMENTS / STRUCTURAL DEFECTS:

SIDE	LOCATION/ SURFACE	LEAD	TYPE OF HAZARD	URG HAZ?	IC DATE	IC METH	DELEAD DATE	DELEAD METH
	Low Cab Fram		A/M L N/A	Y				
	Low Cab Door		A/M L N/A	Y				
C D	Low Cab Walls		A/M L N/A	Y				
	Low Cab Shlvs		A/M L N/A	Y				
	Supports		A/M L N/A	Y				
	Drawers		A/M L N/A	Y				
A	Window Sill		M/I A/M L N/A	Y				
B	Win Apron		A/M L N/A	Y				
C	Win Casing	.	A/M L N/A	Y				
D	Header Stop		M/I A/M L N/A	Y				
	Int Stops		M/I A/M L N/A	Y				
#	Win Int Sash		M/I A/M L N/A	Y				
	Exterior Sill		M/I SF L N/A	Y				
	Part Bead		M/I L N/A	Y				
	Blind Stop		M/I SF L N/A	Y				
	Win Ext Sash		M/I L N/A	Y				
A	Window Sill		M/I A/M L N/A	Y				
B	Win Apron		A/M L N/A	Y				
C	Win Casing	.	A/M L N/A	Y				
D	Header Stop		M/I A/M L N/A	Y				
	Int Stops	.	M/I A/M L N/A	Y				
#	Win Int Sash	.	M/I A/M L N/A	Y				
	Exterior Sill	.	M/I SF L N/A	Y				
	Part Bead	.	M/I L N/A	Y				
	Blind Stop	.	M/I SF L N/A	Y				
	Win Ext Sash		M/I L N/A	Y				
A B	Fireplace		A/M L N/A	Y				
C D	Mantel		A/M L N/A	Y				
A B	Sidelight (L)	.	A/M L N/A	Y				
C D	Sidelight (R)		A/M L N/A	Y				
A B C D	Win Above 5'	.	A/M L N/A	Y				
A B C D	Win Above 5'	.	A/M L N/A	Y				
		.						
		.						

COMMENTS / STRUCTURAL DEFECTS:

EXCLUDED SURFACES: Surfaces listed in these boxes can be made intact only by a licensed deleader.

SIDE	LOCATION	MEASURE: LOOSE PAINT (MORE THAN 288 SQ. IN.)	IC DATE	IC METHOD

SIDE	LOCATION	MEASURE: LOOSE PAINT (MORE THAN 288 SQ. IN.)	IC DATE	IC METHOD

Anthony Jakaitis	**M 2929**		**10/15/2014**
Inspector (print)	Lic #	Signature	Date
Anthony Jakaitis	**R 2929**		
Risk Assessor (print)	Lic#	Signature	Date

Address of Property: **5 Michelson Lane** Apt. **Bedford**

Exterior A

SIDE A	LOCATION/ SURFACE	LEAD	TYPE OF HAZARD	URG HAZ?	IC DATE	IC METH	DELEAD DATE	DELEAD METH
A	Siding	Cov	L N/A	Y				
	Corner Boards	Cov	L N/A	Y				
	Lower Trim	Cov	L N/A	Y				
	Upper Trim	Cov	L N/A	Y				
	Win Above 5'	Cov	L N/A	Y				
	Porch Above 5'		L N/A	Y				
A 1 2 3 4	Storm Door	0.0	A/M L N/A	Y				
	Door	0.2	A/M L N/A	Y				
	Door Casing	Cov	A/M L N/A	Y				
	Door Jamb	0.2	A/M L N/A	Y				
	Threshold	0.1	A/M L N/A	Y				
	Kickplate	Cov	A/M L N/A	Y				
A 1 2 3 4	Storm Door	.	A/M L N/A	Y				
	Door	.	A/M L N/A	Y				
	Door Casing	.	A/M L N/A	Y				
	Door Jamb	.	A/M L N/A	Y				
	Threshold	.	A/M L N/A	Y				
	Kickplate	.	A/M L N/A	Y				
A 1 2 3 4	Door	.	A/M L N/A	Y				
	Door Casing		A/M L N/A	Y				
	Door Jamb	.	A/M L N/A	Y				
	Threshold	.	A/M L N/A	Y				
A #	Window Sill	Cov	A/M L N/A	Y				
	Win Casing	Cov	A/M L N/A	Y				
	Window Sash	VR	A/M L N/A	Y				
A #	Window Sill		A/M L N/A	Y				
	Win Casing		A/M L N/A	Y				
	Window Sash		A/M L N/A	Y				
A #	Window Sill		A/M L N/A	Y				
	Win Casing		A/M L N/A	Y				
	Window Sash		A/M L N/A	Y				
A	Lamp Post		L N/A	Y				

COMMENTS / STRUCTURAL DEFECTS:

SIDE A	LOCATION/ SURFACE	LEAD	TYPE OF HAZARD	URG HAZ?	IC DATE	IC METH	DELEAD DATE	DELEAD METH
#	Window Sill		A/M L N/A	Y				
	Win Casing		A/M L N/A	Y				
	Window Sash		A/M L N/A	Y				
A #	Cellar Win Sill		A/M L N/A	Y				
	Cel Win Sash		A/M L N/A	Y				
	Cel Win Frame		A/M L N/A	Y				
	Screen Frame		A/M L N/A	Y				
A #	Cellar Win Sill		A/M L N/A	Y				
	Cel Win Sash	.	A/M L N/A	Y				
	Cel Win Frame		A/M L N/A	Y				
	Screen Frame		A/M L N/A	Y				
A #	Cellar Win Sill		A/M L N/A	Y				
	Cel Win Sash		A/M L N/A	Y				
	Cel Win Frame		A/M L N/A	Y				
	Screen Frame		A/M L N/A	Y				
A #	Cellar Win Sill		A/M L N/A	Y				
	Cel Win Sash		A/M L N/A	Y				
	Cel Win Frame		A/M L N/A	Y				
	Screen Frame	.	A/M L N/A	Y				
A	Foundation	0.0	L N/A	Y				
	Bulkhead	.	A/M L N/A	Y				
	Fences	.	A/M L N/A	Y				
	Shutters	.	A/M L N/A	Y				
A	Newel post	.	A/M L N/A	Y				
	Railing Cap	.	A/M L N/A	Y				
	Handrail		A/M L N/A	Y				
	Balusters		A/M L N/A	Y				
	Lower Rail		A/M L N/A	Y				
	Treads		A/M L N/A	Y				
	Risers		A/M L N/A	Y				
	Stringer	.	A/M L N/A	Y				
	Lattice	.	A/M L N/A	Y				
A	Drain Pipes	0.2	L N/A	Y				
	Elec Conduit	0.3	L N/A	Y				
	Oil Fill Pipe		L N/A	Y				
	Overhang Trim	.	A/M L N/A	Y				

Excluded Surfaces: Surfaces listed in this box can be made intact only by a licensed deleader

SIDE A	LOCATION	MEASURE: LOOSE PAINT (MORE THAN 1440 SQ. IN.)	IC DATE	IC METH
A				
A				
A				
A				

Soil Test Results

(Must be less than 400 ppm for play area / 1200 ppm for bare soil)

LOCATION	AREA MEASUREMENT (Square Feet)	RESULT (PPM)	REMED DATE	REMED METH
Play Area				
Bare Soil				

Comments:

Anthony Jakaitis	**M 2929**		**10/15/2014**
Inspector (print)	Lic #	Signature	Date
Anthony Jakaitis	**R 2929**		
Risk Assessor (print)	Lic#	Signature	Date

Address of Property: **5 Michelson Lane** Apt. **Bedford**

Exterior B

SIDE B	LOCATION/ SURFACE	LEAD	TYPE OF HAZARD	URG HAZ?	IC DATE	IC METH	DELEAD DATE	DELEAD METH
B	Siding	Cov	L N/A	Y				
	Corner Boards	Cov	L N/A	Y				
	Lower Trim	Cov	L N/A	Y				
	Upper Trim	Cov	L N/A	Y				
	Win Above 5'	Cov	L N/A	Y				
	Porch Above 5'		L N/A	Y				
B 1 2 3 4	Storm Door	0.2	A/M L N/A	Y				
	Door	0.4	A/M L N/A	Y				
	Door Casing	Cov	A/M L N/A	Y				
	Door Jamb	0.2	A/M L N/A	Y				
	Threshold	0.0	A/M L N/A	Y				
	Kickplate	Cov	A/M L N/A	Y				
B 1 2 3 4	Storm Door	.	A/M L N/A	Y				
	Door	0.2	A/M L N/A	Y				
	Door Casing	Cov	A/M L N/A	Y				
	Door Jamb	0.3	A/M L N/A	Y				
	Threshold	0.0	A/M L N/A	Y				
	Kickplate	Cov	A/M L N/A	Y				
B 1 2 3 4	Door	.	A/M L N/A	Y				
	Door Casing	.	A/M L N/A	Y				
	Door Jamb	.	A/M L N/A	Y				
	Threshold	.	A/M L N/A	Y				
B #	Window Sill	Cov	A/M L N/A	Y				
	Win Casing	Cov	A/M L N/A	Y				
	Window Sash	VR	A/M L N/A	Y				
B #	Window Sill		A/M L N/A	Y				
	Win Casing		A/M L N/A	Y				
	Window Sash		A/M L N/A	Y				
B #	Window Sill		A/M L N/A	Y				
	Win Casing		A/M L N/A	Y				
	Window Sash		A/M L N/A	Y				
B	Lamp Post		L N/A	Y				

COMMENTS / STRUCTURAL DEFECTS:

SIDE B	LOCATION/ SURFACE	LEAD	TYPE OF HAZARD	URG HAZ?	IC DATE	IC METH	DELEAD DATE	DELEAD METH
#	Window Sill		A/M L N/A	Y				
	Win Casing		A/M L N/A	Y				
	Window Sash		A/M L N/A	Y				
B #	Cellar Win Sill		A/M L N/A	Y				
	Cel Win Sash		A/M L N/A	Y				
	Cel Win Frame		A/M L N/A	Y				
	Screen Frame		A/M L N/A	Y				
B #	Cellar Win Sill		A/M L N/A	Y				
	Cel Win Sash		A/M L N/A	Y				
	Cel Win Frame		A/M L N/A	Y				
	Screen Frame		A/M L N/A	Y				
B #	Cellar Win Sill		A/M L N/A	Y				
	Cel Win Sash		A/M L N/A	Y				
	Cel Win Frame		A/M L N/A	Y				
	Screen Frame		A/M L N/A	Y				
B #	Cellar Win Sill		A/M L N/A	Y				
	Cel Win Sash		A/M L N/A	Y				
	Cel Win Frame		A/M L N/A	Y				
	Screen Frame	.	A/M L N/A	Y				
B	Foundation	0.3	L N/A	Y				
	Bulkhead	.	A/M L N/A	Y				
	Fences	.	A/M L N/A	Y				
	Shutters	.	A/M L N/A	Y				
B	Columns	0.3	A/M L N/A	Y				
	Joists	0.3	A/M L N/A	Y				
	Ceiling	Cov	A/M L N/A	Y				
	Balusters		A/M L N/A	Y				
	Lower Rail		A/M L N/A	Y				
	Treads		A/M L N/A	Y				
	Risers		A/M L N/A	Y				
	Stringer	.	A/M L N/A	Y				
	Lattice	.	A/M L N/A	Y				
B	Drain Pipes	0.3	L N/A	Y				
	Elec Conduit		L N/A	Y				
	Oil Fill Pipe	.	L N/A	Y				
	Overhang Trim	.	A/M L N/A	Y				

Excluded Surfaces: Surfaces listed in this box can be made intact only by a licensed deleader

SIDE B	LOCATION	MEASURE: LOOSE PAINT (MORE THAN 1440 SQ. IN.)	IC DATE	IC METH
B				
B				
B				
B				

Soil Test Results

(Must be less than 400 ppm for play area / 1200 ppm for bare soil)

LOCATION	AREA MEASUREMENT (Square Feet)	RESULT (PPM)	REMED DATE	REMED METH
Play Area				
Bare Soil				

Comments:

Anthony Jakaitis	**M 2929**		**10/15/2014**
Inspector (print)	Lic #	Signature	Date
Anthony Jakaitis	**R 2929**		
Risk Assessor (print)	Lic#	Signature	Date

Address of Property: **5 Michelson Lane** Apt. **Bedford**

Exterior C

SIDE C	LOCATION/ SURFACE	LEAD	TYPE OF HAZARD	URG HAZ?	IC DATE	IC METH	DELEAD DATE	DELEAD METH
C	Siding	Cov	L N/A	Y				
	Corner Boards	Cov	L N/A	Y				
	Lower Trim	Cov	L N/A	Y				
	Upper Trim	Cov	L N/A	Y				
	Win Above 5'	Cov	L N/A	Y				
	Porch Above 5'		L N/A	Y				
C 1 2 3 4	Storm Door		A/M L N/A	Y				
	Door		A/M L N/A	Y				
	Door Casing		A/M L N/A	Y				
	Door Jamb		A/M L N/A	Y				
	Threshold	.	A/M L N/A	Y				
	Kickplate	.	A/M L N/A	Y				
C 1 2 3 4	Storm Door	.	A/M L N/A	Y				
	Door	.	A/M L N/A	Y				
	Door Casing	.	A/M L N/A	Y				
	Door Jamb	.	A/M L N/A	Y				
	Threshold	.	A/M L N/A	Y				
	Kickplate	.	A/M L N/A	Y				
C 1 2 3 4	Door	.	A/M L N/A	Y				
	Door Casing		A/M L N/A	Y				
	Door Jamb	.	A/M L N/A	Y				
	Threshold	.	A/M L N/A	Y				
C #	Window Sill	Cov	A/M L N/A	Y				
	Win Casing	Cov	A/M L N/A	Y				
	Window Sash	VR	A/M L N/A	Y				
C #	Window Sill		A/M L N/A	Y				
	Win Casing		A/M L N/A	Y				
	Window Sash		A/M L N/A	Y				
C #	Window Sill		A/M L N/A	Y				
	Win Casing		A/M L N/A	Y				
	Window Sash		A/M L N/A	Y				
C	Lamp Post		L N/A	Y				

COMMENTS / STRUCTURAL DEFECTS:

SIDE C	LOCATION/ SURFACE	LEAD	TYPE OF HAZARD	URG HAZ?	IC DATE	IC METH	DELEAD DATE	DELEAD METH
#	Window Sill		A/M L N/A	Y				
	Win Casing		A/M L N/A	Y				
	Window Sash		A/M L N/A	Y				
C #	Cellar Win Sill		A/M L N/A	Y				
	Cel Win Sash		A/M L N/A	Y				
	Cel Win Frame		A/M L N/A	Y				
	Screen Frame		A/M L N/A	Y				
C #	Cellar Win Sill		A/M L N/A	Y				
	Cel Win Sash		A/M L N/A	Y				
	Cel Win Frame		A/M L N/A	Y				
	Screen Frame		A/M L N/A	Y				
C #	Cellar Win Sill		A/M L N/A	Y				
	Cel Win Sash		A/M L N/A	Y				
	Cel Win Frame		A/M L N/A	Y				
	Screen Frame		A/M L N/A	Y				
C #	Cellar Win Sill		A/M L N/A	Y				
	Cel Win Sash		A/M L N/A	Y				
	Cel Win Frame		A/M L N/A	Y				
	Screen Frame	.	A/M L N/A	Y				
C	Foundation	0.2	L N/A	Y				
	Clothes Line	0.5	A/M L N/A	Y				
	Fences	.	A/M L N/A	Y				
	Shutters	.	A/M L N/A	Y				
C	Newel post	.	A/M L N/A	Y				
	Railing Cap		A/M L N/A	Y				
	Handrail		A/M L N/A	Y				
	Balusters		A/M L N/A	Y				
	Lower Rail		A/M L N/A	Y				
	Treads	.	A/M L N/A	Y				
	Risers		A/M L N/A	Y				
	Stringer	.	A/M L N/A	Y				
	Lattice	.	A/M L N/A	Y				
C	Drain Pipes	0.2	L N/A	Y				
	Elec Conduit		L N/A	Y				
	Oil Fill Pipe	.	L N/A	Y				
	Overhang Trim	.	A/M L N/A	Y				

Excluded Surfaces: Surfaces listed in this box can be made intact only by a licensed deleader

SIDE C	LOCATION	MEASURE: LOOSE PAINT (MORE THAN 1440 SQ. IN.)	IC DATE	IC METH
C				
C				
C				
C				

Soil Test Results

(Must be less than 400 ppm for play area / 1200 ppm for bare soil)

LOCATION	AREA MEASUREMENT (Square Feet)	RESULT (PPM)	REMED DATE	REMED METH
Play Area				
Bare Soil				

Comments:

Anthony Jakaitis	M 2929		10/15/2014
Inspector (print)	Lic #	Signature	Date
Anthony Jakaitis	**R 2929**		
Risk Assessor (print)	Lic#	Signature	Date

Address of Property: **5 Michelson Lane** Apt. **Bedford**

Exterior: D

SIDE D	LOCATION/ SURFACE	LEAD	TYPE OF HAZARD	URG HAZ?	IC DATE	IC METH	DELEAD DATE	DELEAD METH
D	Siding	Cov	L N/A	Y				
	Corner Boards	Cov	L N/A	Y				
	Lower Trim	Cov	L N/A	Y				
	Upper Trim	Cov	L N/A	Y				
	Win Above 5'	Cov	L N/A	Y				
	Porch Above 5'		L N/A	Y				
D 1 2 3 4	Storm Door		A/M L N/A	Y				
	Door		A/M L N/A	Y				
	Door Casing		A/M L N/A	Y				
	Door Jamb		A/M L N/A	Y				
	Threshold	.	A/M L N/A	Y				
	Kickplate	.	A/M L N/A	Y				
D 1 2 3 4	Storm Door	.	A/M L N/A	Y				
	Door	.	A/M L N/A	Y				
	Door Casing	.	A/M L N/A	Y				
	Door Jamb	.	A/M L N/A	Y				
	Threshold	.	A/M L N/A	Y				
	Kickplate	.	A/M L N/A	Y				
D 1 2 3 4	Door	.	A/M L N/A	Y				
	Door Casing		A/M L N/A	Y				
	Door Jamb	.	A/M L N/A	Y				
	Threshold	.	A/M L N/A	Y				
D #	Window Sill	Cov	A/M L N/A	Y				
	Win Casing	Cov	A/M L N/A	Y				
	Window Sash	VR	A/M L N/A	Y				
D #	Window Sill		A/M L N/A	Y				
	Win Casing		A/M L N/A	Y				
	Window Sash		A/M L N/A	Y				
D #	Window Sill		A/M L N/A	Y				
	Win Casing		A/M L N/A	Y				
	Window Sash		A/M L N/A	Y				
D	Lamp Post		L N/A	Y				

COMMENTS / STRUCTURAL DEFECTS:

SIDE D	LOCATION/ SURFACE	LEAD	TYPE OF HAZARD	URG HAZ?	IC DATE	IC METH	DELEAD DATE	DELEAD METH
#	Window Sill		A/M L N/A	Y				
	Win Casing		A/M L N/A	Y				
	Window Sash		A/M L N/A	Y				
D #	Cellar Win Sill		A/M L N/A	Y				
	Cel Win Sash		A/M L N/A	Y				
	Cel Win Frame		A/M L N/A	Y				
	Screen Frame		A/M L N/A	Y				
D #	Cellar Win Sill		A/M L N/A	Y				
	Cel Win Sash		A/M L N/A	Y				
	Cel Win Frame		A/M L N/A	Y				
	Screen Frame		A/M L N/A	Y				
D #	Cellar Win Sill		A/M L N/A	Y				
	Cel Win Sash		A/M L N/A	Y				
	Cel Win Frame		A/M L N/A	Y				
	Screen Frame		A/M L N/A	Y				
D #	Cellar Win Sill		A/M L N/A	Y				
	Cel Win Sash		A/M L N/A	Y				
	Cel Win Frame		A/M L N/A	Y				
	Screen Frame	.	A/M L N/A	Y				
D	Foundation	0.1	L N/A	Y				
	Bulkhead	.	A/M L N/A	Y				
	Fences	.	A/M L N/A	Y				
	Shutters	.	A/M L N/A	Y				
D	Newel post	.	A/M L N/A	Y				
	Railing Cap	.	A/M L N/A	Y				
	Handrail		A/M L N/A	Y				
	Balusters		A/M L N/A	Y				
	Lower Rail		A/M L N/A	Y				
	Treads		A/M L N/A	Y				
	Risers		A/M L N/A	Y				
	Stringer	.	A/M L N/A	Y				
	Lattice	.	A/M L N/A	Y				
D	Drain Pipes	0.2	L N/A	Y				
	Elec Conduit		L N/A	Y				
	Gas Pipe	0.3	L N/A	Y				
	Overhang Trim		A/M L N/A	Y				

Excluded Surfaces: Surfaces listed in this box can be made intact only by a licensed deleader

SIDE D	LOCATION	MEASURE: LOOSE PAINT (MORE THAN 1440 SQ. IN.)	IC DATE	IC METH
D				
D				
D				
D				

Soil Test Results

(Must be less than 400 ppm for play area / 1200 ppm for bare soil)

LOCATION	AREA MEASUREMENT (Square Feet)	RESULT (PPM)	REMED DATE	REMED METH
Play Area				
Bare Soil				

Comments:

Anthony Jakaitis	**M 2929**		**10/15/2014**
Inspector (print)	Lic #	Signature	Date
Anthony Jakaitis	**R 2929**		
Risk Assessor (print)	Lic #	Signature	Date

Address of Property: **5 Michelson Lane** Apt. **Bedford**

Shed # _____

SIDE	LOCATION/ SURFACE	LEAD	TYPE OF HAZARD	URG HAZ?	IC DATE	IC METH	DELEAD DATE	DELEAD METH
A B	Siding	Cov	L N/A	Y				
C D	Corner Boards	Cov	L N/A	Y				
-	Upper Trim	Cov	L N/A	Y				
-	Ceiling	.	L N/A	Y				
-	Joists	.	L N/A	Y				
A	Door	0.0	L N/A	Y				
B	Storm Door		A/M L N/A	Y				
C	Door Casing	0.0	A/M L N/A	Y				
D	Door Jamb	0.0	A/M L N/A	Y				
1 2	Threshold	0.0	A/M L N/A	Y				
3 4	Kickplate	.	A/M L N/A	Y				
A	Door	.	A/M L N/A	Y				
B	Storm Door	.	A/M L N/A	Y				
C	Door Casing	.	A/M L N/A	Y				
D	Door Jamb		A/M L N/A	Y				
1 2	Threshold	.	A/M L N/A	Y				
3 4	Kickplate	.	A/M L N/A	Y				
A B	Window Sill	.	A/M L N/A	Y				
C D	Win Casing	.	A/M L N/A	Y				
1 2	Window Sash	.	A/M L N/A	Y				
3 4	Mullions	.	A/M L N/A	Y				
A B	Window Sill	.	A/M L N/A	Y				
C D	Win Casing		A/M L N/A	Y				
1 2	Window Sash		A/M L N/A	Y				
3 4	Mullions		A/M L N/A	Y				
A B	Window Sill		A/M L N/A	Y				
C D	Win Casing		A/M L N/A	Y				
1 2	Window Sash		A/M L N/A	Y				
3 4	Mullions		A/M L N/A	Y				
A B	Window Sill		A/M L N/A	Y				
C D	Win Casing		A/M L N/A	Y				
1 2	Window Sash		A/M L N/A	Y				
3 4	Mullions		A/M L N/A	Y				

COMMENTS / STRUCTURAL DEFECTS:

SIDE	LOCATION/ SURFACE	LEAD	TYPE OF HAZARD	URG HAZ?	IC DATE	IC METH	DELEAD DATE	DELEAD METH
	Support Clmns		A/M L N/A	Y				
	Newel post		A/M L N/A	Y				
	Railing Cap		A/M L N/A	Y				
	Handrail		A/M L N/A	Y				
	Balusters		A/M L N/A	Y				
	Lower Rail		A/M L N/A	Y				
	Treads		A/M L N/A	Y				
	Risers		A/M L N/A	Y				
	Stringer		A/M L N/A	Y				
	Lower Walls		A/M L N/A	Y				
	Lattice		A/M L N/A	Y				
	Lower Trim	Cov	A/M L N/A	Y				
	Floor		A/M L N/A	Y				
	Sidelites		A/M L N/A	Y				
			A/M L N/A	Y				
			A/M L N/A	Y				
			A/M L N/A	Y				
			A/M L N/A	Y				
		.	A/M L N/A	Y				
			A/M L N/A	Y				
		.	A/M L N/A	Y				
		.	A/M L N/A	Y				
		.	A/M L N/A	Y				
		.	A/M L N/A	Y				
		.	A/M L N/A	Y				
			A/M L N/A	Y				
			A/M L N/A	Y				
			A/M L N/A	Y				
		.	A/M L N/A	Y				
			A/M L N/A	Y				
		.	A/M L N/A	Y				
		.	A/M L N/A	Y				
		.	A/M L N/A	Y				

COMMENTS / STRUCTURAL DEFECTS:

EXCLUDED SURFACES: Surfaces listed in these boxes can be made intact only by a licensed deleader.

SIDE	LOCATION	MEASURE: LOOSE PAINT (MORE THAN 1440 SQ. IN.)	IC DATE	IC METHOD

SIDE	LOCATION	MEASURE: LOOSE PAINT (MORE THAN 288 SQ. IN.)	IC DATE	IC METHOD

Anthony Jakaitis | **M 2929** | Signature | **10/15/2014**
Inspector (print) | Lic # | Signature | Date

Anthony Jakaitis | **R 2929**
Risk Assessor (print) | Lic # | Signature | Date

Address of Property: **5 Michelson Lane** Apt. **Bedford**

Shed # __2____

SIDE	LOCATION/ SURFACE	LEAD	TYPE OF HAZARD	URG HAZ?	IC DATE	IC METH	DELEAD DATE	DELEAD METH
A B	Siding	Cov	L N/A	Y				
C D	Corner Boards	Cov	L N/A	Y				
-	Upper Trim	Cov	L N/A	Y				
-	Ceiling		L N/A	Y				
-	Joists	.	L N/A	Y				
A	Door	0.0	L N/A	Y				
B	Storm Door		A/M L N/A	Y				
C	Door Casing	0.0	A/M L N/A	Y				
D	Door Jamb	0.0	A/M L N/A	Y				
1 2	Threshold	0.0	A/M L N/A	Y				
3 4	Kickplate	.	A/M L N/A	Y				
A	Door	.	A/M L N/A	Y				
B	Storm Door	.	A/M L N/A	Y				
C	Door Casing	.	A/M L N/A	Y				
D	Door Jamb	.	A/M L N/A	Y				
1 2	Threshold	.	A/M L N/A	Y				
3 4	Kickplate	.	A/M L N/A	Y				
A B	Window Sill	.	A/M L N/A	Y				
C D	Win Casing	.	A/M L N/A	Y				
1 2	Window Sash	.	A/M L N/A	Y				
3 4	Mullions	.	A/M L N/A	Y				
A B	Window Sill	.	A/M L N/A	Y				
C D	Win Casing	.	A/M L N/A	Y				
1 2	Window Sash		A/M L N/A	Y				
3 4	Mullions		A/M L N/A	Y				
A B	Window Sill		A/M L N/A	Y				
C D	Win Casing		A/M L N/A	Y				
1 2	Window Sash		A/M L N/A	Y				
3 4	Mullions		A/M L N/A	Y				
A B	Window Sill		A/M L N/A	Y				
C D	Win Casing		A/M L N/A	Y				
1 2	Window Sash		A/M L N/A	Y				
3 4	Mullions		A/M L N/A	Y				

COMMENTS / STRUCTURAL DEFECTS:

SIDE	LOCATION/ SURFACE	LEAD	TYPE OF HAZARD	URG HAZ?	IC DATE	IC METH	DELEAD DATE	DELEAD METH
	Support Clmns		A/M L N/A	Y				
	Newel post		A/M L N/A	Y				
	Railing Cap		A/M L N/A	Y				
	Handrail		A/M L N/A	Y				
	Balusters		A/M L N/A	Y				
	Lower Rail		A/M L N/A	Y				
	Treads		A/M L N/A	Y				
	Risers		A/M L N/A	Y				
	Stringer		A/M L N/A	Y				
	Lower Walls		A/M L N/A	Y				
	Lattice		A/M L N/A	Y				
	Lower Trim	Cov	A/M L N/A	Y				
	Floor		A/M L N/A	Y				
	Sidelites		A/M L N/A	Y				
			A/M L N/A	Y				
			A/M L N/A	Y				
			A/M L N/A	Y				
			A/M L N/A	Y				
		.	A/M L N/A	Y				
			A/M L N/A	Y				
		.	A/M L N/A	Y				
		.	A/M L N/A	Y				
		.	A/M L N/A	Y				
		.	A/M L N/A	Y				
			A/M L N/A	Y				
			A/M L N/A	Y				
			A/M L N/A	Y				
		.	A/M L N/A	Y				
			A/M L N/A	Y				
		.	A/M L N/A	Y				
		.	A/M L N/A	Y				
		.	A/M L N/A	Y				

COMMENTS / STRUCTURAL DEFECTS:

EXCLUDED SURFACES: Surfaces listed in these boxes can be made intact only by a licensed deleader.

SIDE	LOCATION	MEASURE: LOOSE PAINT (MORE THAN 1440 SQ. IN.)	IC DATE	IC METHOD

SIDE	LOCATION	MEASURE: LOOSE PAINT (MORE THAN 288 SQ. IN.)	IC DATE	IC METHOD

Lead Inspection / Risk Assessment Report

Anthony Jakaitis
Master Lead Paint Inspector
PO BOX 400, South Weymouth, MA 02190
(781) 331-1565

St.#	Street Name	Street Type	Unit
6	Michelson	Ln	

City: Bedford
Zip Code: 01730

Owners Name: United States General Service Administrator
Owner Address: 1800 F Street N W, Washington, DC 20405
Contact Information: Tetra Tech: J. Kehs, 45610 Woodland Rd, Sterling, VA 2016
Client Name (if different from owner):
Client Address:

Number of Rooms in Unit 7
Property Type:
- [x] Single Family
- [ ] Multi Family # of Units
- [ ] Condominium # of Units
- [ ] Day Care [ ] Other

Key	Legend Column
COV	Covered
VB	Vinyl Baseboard
MET	Metal
VR	Vinyl Rep. Window
MR	Metal Rep. Window
NA	Not Accessible
NC	No Coating
Tile	Tile (testing suggested)
DC	Dropped Ceiling

Key	Treatment Method	Key	Treatment Method
CAP	Capped	SCR	Scraped
COV	Covered	DIP	Dipped
ENC	Encapsulated	REM	Removed
MI	Made Intact	REP	Replaced
PRE	Prepared for Enc.	REV	Reversed
VR/MR	Vinyl/Metal Rep Window	INT	Intact
SFR	Storm Frame Removed		
	Component Does Not Exist		

Laundry in Basement? [ ] Yes [x] No
Finished Space in Basement [ ] Yes [x] No

Testing Method Used

Na_2S Expiration Date:
X-Ray Fluorescence
Model: RMD Serial # 1462

Comments / Notes:

Floor# 1 (level within building of unit being inspected)

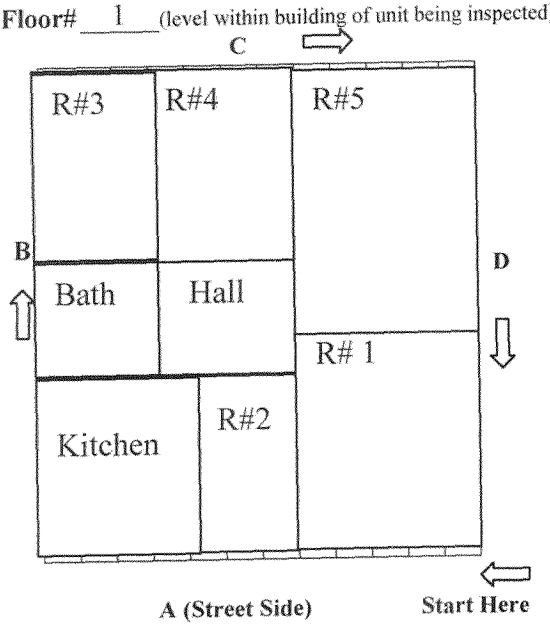

Floor#

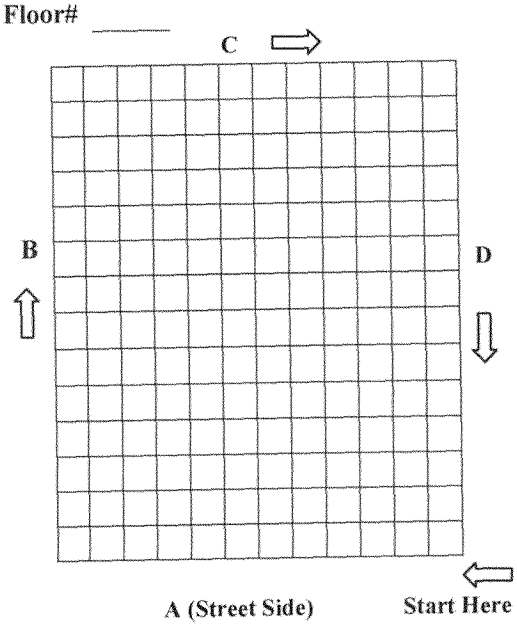

Property Diagram / Unit Labels

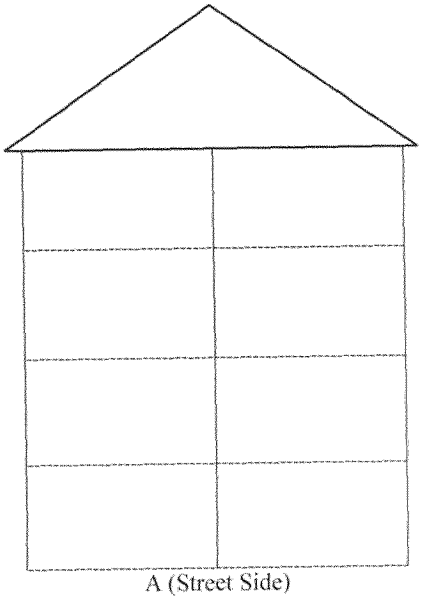

Pb (lead) equal to or greater than 1.0 m/cm^2 with x-ray fluorescence or positive with Na_2S is **Dangerous.**

XRF Calibration Recorded In Log Book	[x]	✓ - Check off when complete
Address verified through USPS	[x]	✓ - Check off when complete
Research on Lead Related History for Address	[x]	✓ - Check off when complete

Anthony Jakaitis — M 2929 (License #) — Signature — 10/15/2014

ADDRESS: 6 Michelson Ln, Bedford, MA 01730

INSPECTION HISTORY

Determination		
Lead Hazards?	Y / N	Inspector Name:_____, Lic#_____ Signature_____
Comprehensive Initial Inspection 10/15/14 Lead Hazards?	Y / N (circled)	Inspector Name: Anthony Jakaitis, M 2929 Signature_____
Comp Initial w/Partial PCAD Lead Hazards?	Y / N	Inspector Name:_____, Lic#_____ Signature_____
Addendum (add-on to Initial Inspection) Lead Hazards?	Y / N	Inspector Name: Signature_____
Addendum as Full Insp. (Lost Docs) Lead Hazards?	Y / N	Inspector Name: Signature_____
Walk Through for Ed/Consultation		Inspector Name:_____, Lic#_____ Signature_____

REINSPECTION HISTORY

Visual Portion of Reocc. Reinspection	P / F	Inspector Name:_____, Lic#_____ Signature_____
Visual Portion of Reocc. Reinspection	P / F	Inspector Name:_____, Lic#_____ Signature_____
Dust Taken for Reocc. Reinspection	P / F	Inspector Name:_____, Lic#_____ Signature_____
Dust Taken for Reocc. Reinspection	P / F	Inspector Name:_____, Lic#_____ Signature_____
Visual Portion of Final Reinspection	P / F	Inspector Name: Signature_____
Visual Portion of Final Reinspection	P / F	Inspector Name:_____, Lic#_____ Signature_____
Dust Taken for Final Reinsp. (No Reocc)	P / F	Inspector Name: Signature_____
Dust Taken for Final Reinsp. (No Reocc)	P / F	Inspector Name:_____, Lic#_____ Signature_____

INTERIM CONTROL

Risk Assessment Urgent Pb. Hazards?	Y / N	R.A. Name:_____, Lic#_____ Signature_____
Dust Taken for Risk Assessment	P / F	R.A. Name:_____, Lic#_____ Signature_____
Visual Portion of Reinspection for Interim Control	P / F	R.A. Name:_____, Lic#_____ Signature_____
Dust Taken for Risk Assessment Reinsp.	P / F	R.A. Name:_____, Lic#_____ Signature_____
Visual Portion of Reinspection for Interim Control	P / F	R.A. Name:_____, Lic#_____ Signature_____
Dust Taken for Risk Assessment Reinsp.	P / F	R.A. Name:_____, Lic#_____ Signature_____
Risk Assessment Recertification Urgent Pb. Hazards?	Y / N	R.A. Name:_____, Lic#_____ Signature_____
Dust Taken for RA Recertification	P / F	R.A. Name:_____, Lic#_____ Signature_____

POST COMPLIANCE ASSESSMENT DETERMINATIONS

PCAD Lead Hazards?	Y / N	Inspector Name: Signature_____
Full Inspection Acting as PCAD Lead Hazards?	Y / N	Inspector Name: Signature_____
Visual Portion of PCAD Reinspection	P / F	Inspector Name:_____, Lic#_____ Signature_____
Dust Taken for PCAD Reinspection	P / F	Inspector Name:_____, Lic#_____ Signature_____
Dust Taken for PCAD Reinspection	P / F	Inspector Name:_____, Lic#_____ Signature_____

ADDRESS: 6 Michelson Ln, Bedford, MA 01730

REOCCUPANCY CERTIFICATE HISTORY

Certificate of Reoccupancy	Inspector Name:
Only after High/Mod Risk (# rooms rule)	Signature_____

Certificate of Reoccupancy	Inspector Name:_____, Lic#_____
Only after High/Mod Risk (# rooms rule)	Signature_____

Certificate of Reoccupancy	Inspector Name:_____, Lic#_____
Only after High/Mod Risk (# rooms rule)	Signature_____

COMPLIANCE HISTORY

Letter of Full Initial Compliance	Inspector Name:_____, Lic#_____
No prior history/ No signs of UD	Signature_____

Letter of Interim Control	Inspector Name:_____, Lic#_____
No prior Comp. Expires in 1 yr.	Signature_____

Recertification of Interim Control	Inspector Name:_____, Lic#_____
Expires 2 yrs from original Interim Control	Signature_____

Letter of Full Deleading Compliance	Inspector Name:
Dust wipes if No Reocc.	Signature_____

Certificate of Maintained Compliance	Inspector Name:
No Work= No Dust Work = 7 Dust	Signature_____

Certificate of Restored Compliance	Inspector Name:_____, Lic#_____
Dust wipes and auth. people	Signature_____

COMPLIANCE HISTORY (CONT.)

Certificate of Maintained Compliance	Inspector Name:_____, Lic#_____
No Work= No Dust Work = 7 Dust	Signature_____

Certificate of Restored Compliance	Inspector Name:_____, Lic#_____
Dust wipes and auth. people	Signature_____

Certificate of Maintained Compliance	Inspector Name:_____, Lic#_____
No Work= No Dust Work = 7 Dust	Signature_____

Certificate of Restored Compliance	Inspector Name:_____, Lic#_____
Dust wipes and auth. people	Signature_____

OTHER HISTORY: WAIVERS/UD/EPA RRP

Approved CLPPP Waiver	CLPPP Insp. Name:_____, Lic#_____
Attach to Comp Docs	Signature_____

Approved CLPPP Waiver	CLPPP Insp. Name:_____, Lic#_____
Attach to Comp Docs	Signature_____

UD / DES Visual Reinspection	Inspector Name:_____, Lic#_____
No LOC Issued	P / F Signature_____

UD / DES Visual Reinspection	Inspector Name:_____, Lic#_____
No LOC Issued	P / F Signature_____

UD / DES Dust Taken	Inspector Name:_____, Lic#_____
No LOC Issued	P / F Signature_____

UD/DES Dust Taken	Inspector Name:_____, Lic#_____
No LOC Issued	P / F Signature_____

EXPLANATION OF LEAD INSPECTION / RISK ASSESSMENT REPORT FORM COLUMNS

This page provides general information needed to understand the lead inspection/risk assessment report. However, you should speak with the inspector/risk assessor before you start to do any work on your home.

SIDE Refers to A, B, C, or D side of the building or room. See the diagram on the cover sheet. The "A" side of the building or room is the side facing the street that gives the property its address (usually, it is the front of the building). Keeping your back to this street, from the "A" side move clockwise to the "B" side on your left, the "C" side opposite you, and the "D" side to the right. Numbering is from left to right.

LOCATION/ SURFACE Refers to the building component(s) being tested. Some surfaces may be made up of more than one part. For example, "Baseboard" may refer to four separate pieces of wood (one on each wall), but is still considered one surface.

LEAD The actual lead result. Each surface tested must have a result recorded in the "Lead" column.

- A number shows that the surface was tested with an XRF analyzer. A number (or average number) equal to or greater than 1.0 mg/cm^2 is a dangerous level of lead.
- A "pos" or "neg" shows that the surface was tested with sodium sulfide. "Pos" means that there is a dangerous level of lead.
- "N/A" means that the inspector was not able to test the surface. Unless the owner can get a sample to test, the inspector must assume the surface contains lead and require it to be deleaded, if necessary.
- "MET" or "MR" means that a metal surface was not tested and only needs to be intact, even if it is a leaded surface. However, metal handrails, metal window sills, and metal railing caps, need to be deleaded if they test equal to or greater than 1.0 mg/cm^2, or is marked "N/A."
- For key to abbreviations like "COV", "VB", "VR" or "MR", "NC", "Tile", "DC", see the cover page.
- When a component box is slashed and there are test results above and below the diagonal line, the result on the "bottom" represents results below 5 ft. and the "top" result indicates the test result above 5 ft.

TYPE OF HAZARD Not all lead paint must be deleaded. This column tells you IF and WHY a surface needs deleading. The deleading standards below may not apply for Interim Controls. Speak to your risk assessor for more information.

- "M/I" circled means that the surface is a moveable/impacted surface and must be deleaded in its entirety.
- "SF" circled indicates that there is a storm frame present which requires the blind stop and exterior sill be deleaded as interior moveable / impacted surfaces.
- "A/M" circled means that the surface is "accessible mouthable" and must be deleaded to a minimum of five feet high, four inches in from the edge or corner.
- "L" circled means that the surface is loose and must, at minimum, be made intact.
- If more than one choice is circled, the rules for deleading may change depending upon what method of deleading you choose. Speak to the inspector for more information.
- "N/A" means the inspector was unable to determine if the surface was a lead hazard. The person doing the deleading must check this surface and follow all the rules for deleading. Speak to the inspector for more information.
- If nothing is circled in the column, then it is likely the surface does not need deleading. Speak to the inspector for more information. Remember, this does not mean the entire surface is lead free, it just does not require deleading in its current condition.

URG HAZ? This column is only completed during a risk assessment. A risk assessment is an evaluation of a home's suitability for Interim Control. **Only a licensed risk assessor can do a risk assessment, not all inspectors are risk assessors.** If "Y" is circled, then this surface is considered an "Urgent Lead Hazard" and some type of deleading work is required to qualify for Interim Control.

IC DATE The date the licensed risk assessor determines the surface meets the standards for Interim Control.

IC METH The deleading method or structural repair done to qualify the surface for Interim Control. Refer to the deleading codes key on the cover page.

DELEAD DATE The date that the lead inspector reinspects the surface and finds that it has been successfully brought back into compliance.

DELEAD METH The method used to bring a surface into full compliance. Refer to codes in the Key on the cover page of the PCAD

EXCLUDED SURFACES The amount of loose paint on a surface as measured by the lead inspector. "N/A" means that the inspector was not able to measure the loose paint, but has determined it is more than the cut-off for moderate risk making intact.

Anthony Jakaitis — M 2929 — Signature — 10/15/2014
Inspector (print) — Lic # — Date

Anthony Jakaitis — R 2929
Risk Assessor (print) — Lic # — Signature — Date

Address of Property: 6 Michelson Lane — Apt. — Bedford

ROOM # 1

SIDE	LOCATION/ SURFACE	LEAD	TYPE OF HAZARD	URG HAZ?	IC DATE	IC METH	DELEAD DATE	DELEAD METH
A B C D	Up Walls	0.2	A/M L N/A	Y				
A B C D	Low Walls	.	A/M L N/A	Y				
A B C D	Baseboards	0.1	A/M L N/A	Y				
A B C D	Chair Rail	.	A/M L N/A	Y				
A B C D	Radiator	.	A/M L N/A	Y				
-	Floor	Cov	A/M L N/A	Y				
-	Ceiling	0.2	A/M L N/A	Y				
A B	Door	0.1	A/M L N/A	Y				
C D	Door Casing	0.0	A/M L N/A	Y				
1 2	Door Jamb	0.1	A/M L N/A	Y				
3 4	Threshold		A/M L N/A	Y				
A B	Door	.	A/M L N/A	Y				
C D	Door Casing		A/M L N/A	Y				
1 2	Door Jamb	.	A/M L N/A	Y				
3 4	Threshold	.	A/M L N/A	Y				
A B	Door	.	A/M L N/A	Y				
C D	Door Casing	.	A/M L N/A	Y				
1 2	Door Jamb	.	A/M L N/A	Y				
3 4	Threshold	.	A/M L N/A	Y				
A B	Door	.	A/M L N/A	Y				
C D	Door Casing	.	A/M L N/A	Y				
1 2	Door Jamb	.	A/M L N/A	Y				
3 4	Threshold	.	A/M L N/A	Y				
A	Closet Door	0.2	A/M L N/A	Y				
B	Cl Casing	0.1	A/M L N/A	Y				
C	Closet Jamb	0.1	A/M L N/A	Y				
D	Closet Walls	0.2	A/M L N/A	Y				
	Cl Baseboard	-0.1	A/M L N/A	Y				
1	Closet Pole	-0.1	A/M L N/A	Y				
2	Closet Shelf	0.0	A/M L N/A	Y				
3	Cl Supports	-0.1	A/M L N/A	Y				
4	Closet Floor	Cov	A/M L N/A	Y				
	Closet Ceiling	0.0	A/M L N/A	Y				

COMMENTS / STRUCTURAL DEFECTS:

SIDE	LOCATION/ SURFACE	LEAD	TYPE OF HAZARD	URG HAZ?	IC DATE	IC METH	DELEAD DATE	DELEAD METH
A	Window Sill	0.2	M/I A/M L N/A	Y				
	Win Apron	0.1	A/M L N/A	Y				
C	Win Casing	0.4	A/M L N/A	Y				
D	Header Stop	0.0	M/I A/M L N/A	Y				
	Int Stops	0.0	M/I A/M L N/A	Y				
1	Win Int Sash	VR	M/I A/M L N/A	Y				
2	Exterior Sill	VR	M/I SF L N/A	Y				
3	Part Bead	VR	M/I L N/A	Y				
4	Blind Stop		M/I SF L N/A	Y				
	Win Ext Sash	VR	M/I L N/A	Y				
A	Window Sill	0.2	M/I A/M L N/A	Y				
B	Win Apron	0.0	A/M L N/A	Y				
C	Win Casing	0.1	A/M L N/A	Y				
D	Header Stop	0.0	M/I A/M L N/A	Y				
	Int Stops	0.0	M/I A/M L N/A	Y				
1	Win Int Sash	VR	M/I A/M L N/A	Y				
2	Exterior Sill	VR	M/I SF L N/A	Y				
3	Part Bead	VR	M/I L N/A	Y				
4	Blind Stop		M/I SF L N/A	Y				
	Win Ext Sash	VR	M/I L N/A	Y				
A	Window Sill	.	M/I A/M L N/A	Y				
B	Win Apron	.	A/M L N/A	Y				
C	Win Casing	.	A/M L N/A	Y				
D	Header Stop	.	M/I A/M L N/A	Y				
	Int Stops	.	M/I A/M L N/A	Y				
1	Win Int Sash		M/I A/M L N/A	Y				
2	Exterior Sill		M/I SF L N/A	Y				
3	Part Bead		M/I L N/A	Y				
4	Blind Stop		M/I SF L N/A	Y				
	Win Ext Sash		M/I L N/A	Y				
A B	Fireplace	.	A/M L N/A	Y				
C D	Mantle	.	A/M L N/A	Y				
A B C D	Win Above 5'		A/M L N/A	Y				
	Ceiling Molding		A/M L N/A	Y				
		.	A/M L N/A	Y				
		.	A/M L N/A	Y				
		.	A/M L N/A	Y				

EXCLUDED SURFACES: Surfaces listed in these boxes can be made intact only by a licensed deleader.

SIDE	LOCATION	MEASURE: LOOSE PAINT (MORE THAN 288 SQ. IN.)	IC DATE	IC METHOD

SIDE	LOCATION	MEASURE: LOOSE PAINT (MORE THAN 288 SQ. IN.)	IC DATE	IC METHOD

Anthony Jakaitis	M 2929		10/15/2014
Inspector (print)	Lic #	Signature	Date
Anthony Jakaitis	**R 2929**		
Risk Assessor (print)	Lic #	Signature	Date

Address of Property: **6 Michelson Lane** Apt. **Bedford**

ROOM # 2

SIDE	LOCATION/ SURFACE	LEAD	TYPE OF HAZARD	URG HAZ?	IC DATE	IC METH	DELEAD DATE	DELEAD METH
A B C D	Up Walls	0.0	A/M L N/A	Y				
A B C D	Low Walls	.	A/M L N/A	Y				
A B C D	Baseboards	0.0	A/M	Y				
A B C D	Chair Rail	.	A/M L N/A	Y				
A B C D	Radiator	.	A/M L N/A	Y				
-	Floor	Cov	A/M L N/A	Y				
-	Ceiling	0.2	A/M L N/A	Y				
A B	Door	0.1	A/M L N/A	Y				
C D	Door Casing	0.0	A/M L N/A	Y				
1 2	Door Jamb	0.0	A/M L N/A	Y				
3 4	Threshold	.	A/M L N/A	Y				
A B	Door	0.1	A/M L N/A	Y				
C D	Door Casing	0.2	A/M L N/A	Y				
1 2	Door Jamb	0.0	A/M L N/A	Y				
3 4	Threshold	.	A/M L N/A	Y				
A B	Door	.	A/M L N/A	Y				
C D	Door Casing	.	A/M L N/A	Y				
1 2	Door Jamb	.	A/M L N/A	Y				
3 4	Threshold	.	A/M L N/A	Y				
A B	Door	.	A/M L N/A	Y				
C D	Door Casing	.	A/M L N/A	Y				
1 2	Door Jamb	.	A/M L N/A	Y				
3 4	Threshold	.	A/M L N/A	Y				
A	Closet Door	0.0	A/M L N/A	Y				
B	Cl Casing	0.1	A/M L N/A	Y				
C	Closet Jamb	0.0	A/M L N/A	Y				
D	Closet Walls	0.2	A/M L N/A	Y				
	Cl Baseboard	-0.1	A/M L N/A	Y				
1	Closet Pole	0.0	A/M L N/A	Y				
2	Closet Shelf	0.0	A/M L N/A	Y				
3	Cl Supports	0.0	A/M L N/A	Y				
4	Closet Floor	Cov	A/M L N/A	Y				
	Closet Ceiling	0.0	A/M L N/A	Y				

COMMENTS / STRUCTURAL DEFECTS:

SIDE	LOCATION/ SURFACE	LEAD	TYPE OF HAZARD	URG HAZ?	IC DATE	IC METH	DELEAD DATE	DELEAD METH
A	Window Sill	0.2	M/I A/M L N/A	Y				
	Win Apron	0.2	A/M L N/A	Y				
C	Win Casing	0.0	A/M L N/A	Y				
D	Header Stop	0.0	M/I A/M L N/A	Y				
	Int Stops	0.0	M/I A/M L N/A	Y				
1	Win Int Sash	VR	M/I A/M L N/A	Y				
2	Exterior Sill	VR	M/I SF L N/A	Y				
3	Part Bead	VR	M/I L N/A	Y				
4	Blind Stop		M/I SF L N/A	Y				
	Win Ext Sash	VR	M/I L N/A	Y				
A	Window Sill		M/I A/M L N/A	Y				
B	Win Apron		A/M L N/A	Y				
C	Win Casing		A/M L N/A	Y				
D	Header Stop		M/I A/M L N/A	Y				
	Int Stops		M/I A/M L N/A	Y				
1	Win Int Sash		M/I A/M L N/A	Y				
2	Exterior Sill		M/I SF L N/A	Y				
3	Part Bead		M/I L N/A	Y				
4	Blind Stop		M/I SF L N/A	Y				
	Win Ext Sash		M/I L N/A	Y				
A	Window Sill		M/I A/M L N/A	Y				
B	Win Apron	.	A/M L N/A	Y				
C	Win Casing	.	A/M L N/A	Y				
D	Header Stop	.	M/I A/M L N/A	Y				
	Int Stops	.	M/I A/M L N/A	Y				
1	Win Int Sash		M/I A/M L N/A	Y				
2	Exterior Sill		M/I SF L N/A	Y				
3	Part Bead		M/I L N/A	Y				
4	Blind Stop		M/I SF L N/A	Y				
	Win Ext Sash		M/I L N/A	Y				
A B	Fireplace	.	A/M L N/A	Y				
C D	Mantle	.	A/M L N/A	Y				
A B C D	Win Above 5'	.	A/M L N/A	Y				
	Ceiling Molding		A/M L N/A	Y				
		.	A/M L N/A	Y				
		.	A/M L N/A	Y				
		.	A/M L N/A	Y				

EXCLUDED SURFACES: Surfaces listed in these boxes can be made intact only by a licensed deleader.

SIDE	LOCATION	MEASURE: LOOSE PAINT (MORE THAN 288 SQ. IN.)	IC DATE	IC METHOD

SIDE	LOCATION	MEASURE: LOOSE PAINT (MORE THAN 288 SQ. IN.)	IC DATE	IC METHOD

Inspector (print)	Lic #	Signature	Date
Anthony Jakaitis	M 2929		10/15/2014

Risk Assessor (print)	Lic #	Signature	Date
Anthony Jakaitis	R 2929		

Address of Property: 6 Michelson Lane Apt. Bedford

ROOM # 3

SIDE	LOCATION/ SURFACE	LEAD	TYPE OF HAZARD	URG HAZ?	IC DATE	IC METH	DELEAD DATE	DELEAD METH
A B C D	Up Walls	0.1	A/M L N/A	Y				
A B C D	Low Walls	.	A/M L N/A	Y				
A B C D	Baseboards	0.1	A/M L N/A	Y				
A B C D	Chair Rail	.	A/M L N/A	Y				
A B C D	Radiator	.	A/M L N/A	Y				
-	Floor	Cov	A/M L N/A	Y				
-	Ceiling	-1.0	A/M L N/A	Y				
A B	Door	0.1	A/M L N/A	Y				
C D	Door Casing	0.0	A/M L N/A	Y				
1 2	Door Jamb	0.0	A/M L N/A	Y				
3 4	Threshold	.	A/M L N/A	Y				
A B	Door	0.0	A/M L N/A	Y				
C D	Door Casing	0.2	A/M L N/A	Y				
1 2	Door Jamb	-0.1	A/M L N/A	Y				
3 4	Threshold	.	A/M L N/A	Y				
A B	Door	.	A/M L N/A	Y				
C D	Door Casing	.	A/M L N/A	Y				
1 2	Door Jamb	.	A/M L N/A	Y				
3 4	Threshold	.	A/M L N/A	Y				
A B	Door	.	A/M L N/A	Y				
C D	Door Casing	.	A/M L N/A	Y				
1 2	Door Jamb	.	A/M L N/A	Y				
3 4	Threshold	.	A/M L N/A	Y				
A	Closet Door	0.1	A/M L N/A	Y				
B	Cl Casing	0.1	A/M L N/A	Y				
C	Closet Jamb	-0.2	A/M L N/A	Y				
D	Closet Walls	0.2	A/M L N/A	Y				
	Cl Baseboard	-0.1	A/M L N/A	Y				
1	Closet Pole	0.0	A/M L N/A	Y				
2	Closet Shelf	0.0	A/M L N/A	Y				
3	Cl Supports	0.0	A/M L N/A	Y				
4	Closet Floor	Cov	A/M L N/A	Y				
	Closet Ceiling	0.0	A/M L N/A	Y				

COMMENTS / STRUCTURAL DEFECTS:

SIDE	LOCATION/ SURFACE	LEAD	TYPE OF HAZARD	URG HAZ?	IC DATE	IC METH	DELEAD DATE	DELEAD METH
A	Window Sill	0.2	M/I A/M L N/A	Y				
B	Win Apron	0.2	A/M L N/A	Y				
C	Win Casing	-0.1	A/M L N/A	Y				
D	Header Stop	0.0	M/I A/M L N/A	Y				
	Int Stops	0.0	M/I A/M L N/A	Y				
1	Win Int Sash	VR	M/I A/M L N/A	Y				
2	Exterior Sill	VR	M/I SF L N/A	Y				
3	Part Bead	VR	M/I L N/A	Y				
4	Blind Stop		M/I SF L N/A	Y				
	Win Ext Sash	VR	M/I L N/A	Y				
A	Window Sill	0.2	M/I A/M L N/A	Y				
B	Win Apron	0.0	A/M L N/A	Y				
C	Win Casing	-0.2	A/M L N/A	Y				
D	Header Stop	0.0	M/I A/M L N/A	Y				
	Int Stops	0.0	M/I A/M L N/A	Y				
1	Win Int Sash	VR	M/I A/M L N/A	Y				
2	Exterior Sill	VR	M/I SF L N/A	Y				
3	Part Bead	VR	M/I L N/A	Y				
4	Blind Stop		M/I SF L N/A	Y				
	Win Ext Sash	VR	M/I L N/A	Y				
A	Window Sill	.	M/I A/M L N/A	Y				
B	Win Apron	.	A/M L N/A	Y				
C	Win Casing	.	A/M L N/A	Y				
D	Header Stop	.	M/I A/M L N/A	Y				
	Int Stops	.	M/I A/M L N/A	Y				
1	Win Int Sash		M/I A/M L N/A	Y				
2	Exterior Sill		M/I SF L N/A	Y				
3	Part Bead		M/I L N/A	Y				
4	Blind Stop		M/I SF L N/A	Y				
	Win Ext Sash		M/I L N/A	Y				
A B	Fireplace	.	A/M L N/A	Y				
C D	Mantle	.	A/M L N/A	Y				
A B C D	Win Above 5'	.	A/M L N/A	Y				
	Ceiling Molding		A/M L N/A	Y				
		.	A/M L N/A	Y				
		.	A/M L N/A	Y				
		.	A/M L N/A	Y				

EXCLUDED SURFACES: Surfaces listed in these boxes can be made intact only by a licensed deleader.

SIDE	LOCATION	MEASURE: LOOSE PAINT (MORE THAN 288 SQ. IN.)	IC DATE	IC METHOD

SIDE	LOCATION	MEASURE: LOOSE PAINT (MORE THAN 288 SQ. IN.)	IC DATE	IC METHOD

Anthony Jakaitis — M 2929 — 10/15/2014 — Page _8/19

Inspector (print) — Lic # — Signature — Date

Anthony Jakaitis — R 2929

Risk Assessor (print) — Lic # — Signature — Date

Address of Property: 6 Michelson Lane — Apt. — Bedford

ROOM # 4

SIDE	LOCATION/ SURFACE	LEAD	TYPE OF HAZARD	URG HAZ?	IC DATE	IC METH	DELEAD DATE	DELEAD METH
A B C D	Up Walls	0.2	A/M L N/A	Y				
A B C D	Low Walls	.	A/M L N/A	Y				
A B C D	Baseboards	0.1	A/M L N/A	Y				
A B C D	Chair Rail	.	A/M L N/A	Y				
A B C D	Radiator	.	A/M L N/A	Y				
-	Floor	Cov	A/M L N/A	Y				
-	Ceiling	0.1	A/M L N/A	Y				
A B	Door	0.1	A/M L N/A	Y				
C D	Door Casing	0.2	A/M L N/A	Y				
1 2	Door Jamb	0.0	A/M L N/A	Y				
3 4	Threshold	.	A/M L N/A	Y				
A B	Door	0.1	A/M L N/A	Y				
C D	Door Casing	0.0	A/M L N/A	Y				
1 2	Door Jamb	0.0	A/M L N/A	Y				
3 4	Threshold	.	A/M L N/A	Y				
A B	Door	.	A/M L N/A	Y				
C D	Door Casing	.	A/M L N/A	Y				
1 2	Door Jamb	.	A/M L N/A	Y				
3 4	Threshold	.	A/M L N/A	Y				
A B	Door	.	A/M L N/A	Y				
C D	Door Casing	.	A/M L N/A	Y				
1 2	Door Jamb	.	A/M L N/A	Y				
3 4	Threshold	.	A/M L N/A	Y				
A	Closet Door	0.2	A/M L N/A	Y				
B	Cl Casing	0.0	A/M L N/A	Y				
C	Closet Jamb	-0.2	A/M L N/A	Y				
D	Closet Walls	0.2	A/M L N/A	Y				
	Cl Baseboard	-0.1	A/M L N/A	Y				
1	Closet Pole	0.0	A/M L N/A	Y				
2	Closet Shelf	0.0	A/M L N/A	Y				
3	Cl Supports	0.0	A/M L N/A	Y				
4	Closet Floor	Cov	A/M L N/A	Y				
	Closet Ceiling	0.0	A/M L N/A	Y				

COMMENTS / STRUCTURAL DEFECTS:

SIDE	LOCATION/ SURFACE	LEAD	TYPE OF HAZARD	URG HAZ?	IC DATE	IC METH	DELEAD DATE	DELEAD METH
A	Window Sill	0.2	M/I A/M L N/A	Y				
	Win Apron	0.2	A/M L N/A	Y				
C	Win Casing	-0.1	A/M L N/A	Y				
D	Header Stop	0.0	M/I A/M L N/A	Y				
	Int Stops	0.0	M/I A/M L N/A	Y				
1	Win Int Sash	VR	M/I A/M L N/A	Y				
2	Exterior Sill	VR	M/I SF L N/A	Y				
3	Part Bead	VR	M/I L N/A	Y				
4	Blind Stop		M/I SF L N/A	Y				
	Win Ext Sash	VR	M/I L N/A	Y				
A	Window Sill		M/I A/M L N/A	Y				
B	Win Apron		A/M L N/A	Y				
C	Win Casing		A/M L N/A	Y				
D	Header Stop		M/I A/M L N/A	Y				
	Int Stops		M/I A/M L N/A	Y				
1	Win Int Sash		M/I A/M L N/A	Y				
2	Exterior Sill		M/I SF L N/A	Y				
3	Part Bead		M/I L N/A	Y				
4	Blind Stop		M/I SF L N/A	Y				
	Win Ext Sash		M/I L N/A	Y				
A	Window Sill	.	M/I A/M L N/A	Y				
B	Win Apron	.	A/M L N/A	Y				
C	Win Casing	.	A/M L N/A	Y				
D	Header Stop	.	M/I A/M L N/A	Y				
	Int Stops	.	M/I A/M L N/A	Y				
1	Win Int Sash		M/I A/M L N/A	Y				
2	Exterior Sill		M/I SF L N/A	Y				
3	Part Bead		M/I L N/A	Y				
4	Blind Stop		M/I SF L N/A	Y				
	Win Ext Sash		M/I L N/A	Y				
A B	Fireplace	.	A/M L N/A	Y				
C D	Mantle	.	A/M L N/A	Y				
A B C D	Win Above 5'	.	A/M L N/A	Y				
	Ceiling Molding		A/M L N/A	Y				
		.	A/M L N/A	Y				
		.	A/M L N/A	Y				
		.	A/M L N/A	Y				

EXCLUDED SURFACES: Surfaces listed in these boxes can be made intact only by a licensed deleader.

SIDE	LOCATION	MEASURE: LOOSE PAINT (MORE THAN 288 SQ. IN.)	IC DATE	IC METHOD

SIDE	LOCATION	MEASURE: LOOSE PAINT (MORE THAN 288 SQ. IN.)	IC DATE	IC METHOD

Anthony Jakaitis — M 2929 — 10/15/2014
Inspector (print) — Lic # — Signature — Date

Anthony Jakaitis — R 2929
Risk Assessor (print) — Lic # — Signature — Date

Address of Property: 6 Michelson Lane — Apt. — Bedford

ROOM # 5

SIDE	LOCATION/ SURFACE	LEAD	TYPE OF HAZARD	URG HAZ?	IC DATE	IC METH	DELEAD DATE	DELEAD METH
A B C D	Up Walls	0.3	A/M L N/A	Y				
A B C D	Low Walls	.	A/M L N/A	Y				
A B C D	Baseboards	0.1	A/M L N/A	Y				
A B C D	Chair Rail	.	A/M L N/A	Y				
A B C D	Radiator	.	A/M L N/A	Y				
-	Floor	Cov	A/M L N/A	Y				
-	Ceiling	0.1	A/M L N/A	Y				
A B	Door	0.1	A/M L N/A	Y				
C D	Door Casing	0.0	A/M L N/A	Y				
1 2	Door Jamb	0.2	A/M L N/A	Y				
3 4	Threshold	.	A/M L N/A	Y				
A B	Door	0.0	A/M L N/A	Y				
C D	Door Casing	0.1	A/M L N/A	Y				
1 2	Door Jamb	0.1	A/M L N/A	Y				
3 4	Threshold	.	A/M L N/A	Y				
A B	Door	.	A/M L N/A	Y				
C D	Door Casing	.	A/M L N/A	Y				
1 2	Door Jamb	.	A/M L N/A	Y				
3 4	Threshold	.	A/M L N/A	Y				
A B	Door	.	A/M L N/A	Y				
C D	Door Casing	.	A/M L N/A	Y				
1 2	Door Jamb	.	A/M L N/A	Y				
3 4	Threshold	.	A/M L N/A	Y				
A	Closet Door	0.2	A/M L N/A	Y				
B	Cl Casing	0.0	A/M L N/A	Y				
C	Closet Jamb	0.0	A/M L N/A	Y				
D	Closet Walls	0.0	A/M L N/A	Y				
	Cl Baseboard	-0.1	A/M L N/A	Y				
1	Closet Pole	0.0	A/M L N/A	Y				
2	Closet Shelf	0.0	A/M L N/A	Y				
3	Cl Supports	0.0	A/M L N/A	Y				
4	Closet Floor	Cov	A/M L N/A	Y				
	Closet Ceiling	0.0	A/M L N/A	Y				

COMMENTS / STRUCTURAL DEFECTS:

SIDE	LOCATION/ SURFACE	LEAD	TYPE OF HAZARD	URG HAZ?	IC DATE	IC METH	DELEAD DATE	DELEAD METH
A	Window Sill	0.2	M/I A/M L N/A	Y				
-	Win Apron	0.2	A/M L N/A	Y				
C	Win Casing	0.3	A/M L N/A	Y				
D	Header Stop	0.0	M/I A/M L N/A	Y				
	Int Stops	0.0	M/I A/M L N/A	Y				
1	Win Int Sash	VR	M/I A/M L N/A	Y				
2	Exterior Sill	VR	M/I SF L N/A	Y				
3	Part Bead	VR	M/I L N/A	Y				
4	Blind Stop		M/I SF L N/A	Y				
	Win Ext Sash	VR	M/I L N/A	Y				
A	Window Sill	0.2	M/I A/M L N/A	Y				
B	Win Apron	0.1	A/M L N/A	Y				
C	Win Casing	-0.1	A/M L N/A	Y				
D	Header Stop	0.0	M/I A/M L N/A	Y				
	Int Stops	0.0	M/I A/M L N/A	Y				
1	Win Int Sash	VR	M/I A/M L N/A	Y				
2	Exterior Sill	VR	M/I SF L N/A	Y				
3	Part Bead	VR	M/I L N/A	Y				
4	Blind Stop		M/I SF L N/A	Y				
	Win Ext Sash	VR	M/I L N/A	Y				
A	Window Sill	.	M/I A/M L N/A	Y				
B	Win Apron	.	A/M L N/A	Y				
C	Win Casing	.	A/M L N/A	Y				
D	Header Stop	.	M/I A/M L N/A	Y				
	Int Stops	.	M/I A/M L N/A	Y				
1	Win Int Sash		M/I A/M L N/A	Y				
2	Exterior Sill		M/I SF L N/A	Y				
3	Part Bead		M/I L N/A	Y				
4	Blind Stop		M/I SF L N/A	Y				
	Win Ext Sash		M/I L N/A	Y				
A B	Fireplace	.	A/M L N/A	Y				
C D	Mantle		A/M L N/A	Y				
A B C D	Win Above 5'	.	A/M L N/A	Y				
	Ceiling Molding		A/M L N/A	Y				
		.	A/M L N/A	Y				
		.	A/M L N/A	Y				
		.	A/M L N/A	Y				

EXCLUDED SURFACES: Surfaces listed in these boxes can be made intact only by a licensed deleader.

SIDE	LOCATION	MEASURE: LOOSE PAINT (MORE THAN 288 SQ. IN.)	IC DATE	IC METHOD

SIDE	LOCATION	MEASURE: LOOSE PAINT (MORE THAN 288 SQ. IN.)	IC DATE	IC METHOD

Anthony Jakaitis — M 2929 — Signature — 10/15/2014
Inspector (print) — Lic # — Date

Anthony Jakaitis — R 2929
Risk Assessor (print) — Lic# — Signature — Date

Address of Property: 6 Michelson Lane — Apt. — Bedford

Kitchen

SIDE	LOCATION/ SURFACE	LEAD	TYPE OF HAZARD	URG HAZ?	IC DATE	IC METH	DELEAD DATE	DELEAD METH
A B C D	Up Walls	0.3	A/M L N/A	Y				
A B C D	Low Walls	.	A/M L N/A	Y				
A B C D	Baseboards	0.1	A/M L N/A	Y				
A B C D	Chair Rail	.	A/M L N/A	Y				
A B C D	Radiator	.	A/M L N/A	Y				
-	Floor	Cov	A/M L N/A	Y				
-	Ceiling	0.1	A/M L N/A	Y				
A B	Door	0.1	A/M L N/A	Y				
C D	Door Casing	0.1	A/M L N/A	Y				
1 2	Door Jamb	0.2	A/M L N/A	Y				
3 4	Threshold	.	A/M L N/A	Y				
A B	Door	.	A/M L N/A	Y				
C D	Door Casing	.	A/M L N/A	Y				
1 2	Door Jamb	.	A/M L N/A	Y				
3 4	Threshold	.	A/M L N/A	Y				
A B	Door	.	A/M L N/A	Y				
C D	Door Casing	.	A/M L N/A	Y				
1 2	Door Jamb	.	A/M L N/A	Y				
3 4	Threshold	.	A/M L N/A	Y				
A B	Door	.	A/M L N/A	Y				
C D	Door Casing		A/M L N/A	Y				
1 2	Door Jamb	.	A/M L N/A	Y				
3 4	Threshold	.	A/M L N/A	Y				
A	Closet Door		A/M L N/A	Y				
B	Cl Casing		A/M L N/A	Y				
C	Closet Jamb		A/M L N/A	Y				
D	Closet Walls		A/M L N/A	Y				
	Cl Baseboard		A/M L N/A	Y				
1	Closet Pole		A/M L N/A	Y				
2	Closet Shelf		A/M L N/A	Y				
3	Cl Supports		A/M L N/A	Y				
4	Closet Floor		A/M L N/A	Y				
	Closet Ceiling		A/M L N/A	Y				

COMMENTS / STRUCTURAL DEFECTS:

SIDE	LOCATION/ SURFACE	LEAD	TYPE OF HAZARD	URG HAZ?	IC DATE	IC METH	DELEAD DATE	DELEAD METH
A	Window Sill		M/I A/M L N/A	Y				
	Win Apron		A/M L N/A	Y				
C	Win Casing		A/M L N/A	Y				
D	Header Stop		M/I A/M L N/A	Y				
	Int Stops		M/I A/M L N/A	Y				
1	Win Int Sash		M/I A/M L N/A	Y				
2	Exterior Sill		M/I SF L N/A	Y				
3	Part Bead		M/I L N/A	Y				
4	Blind Stop		M/I SF L N/A	Y				
	Win Ext Sash		M/I L N/A	Y				
A	Window Sill	0.2	M/I A/M L N/A	Y				
B	Win Apron	-0.1	A/M L N/A	Y				
C	Win Casing	0.2	A/M L N/A	Y				
D	Header Stop	0.0	M/I A/M L N/A	Y				
	Int Stops	0.0	M/I A/M L N/A	Y				
1	Win Int Sash	VR	M/I A/M L N/A	Y				
2	Exterior Sill	VR	M/I SF L N/A	Y				
3	Part Bead	VR	M/I L N/A	Y				
4	Blind Stop		M/I SF L N/A	Y				
	Win Ext Sash	VR	M/I L N/A	Y				
A B	Up Cab Frame	0.0	A/M L N/A	Y				
C D	Up Cab Door	0.0	A/M L N/A	Y				
	Up Cab Walls	0.0	A/M L N/A	Y				
1 2	Up Cab Shlvs	0.0	A/M L N/A	Y				
3 4	Supports	0.0	A/M L N/A	Y				
	Low Cab Fram	0.0	A/M L N/A	Y				
A B	Low Cab Door	0.0	A/M L N/A	Y				
C D	Low Cab Walls	0.0	A/M L N/A	Y				
	Low Cab Shlvs	0.0	A/M L N/A	Y				
1 2	Supports	0.0	A/M L N/A	Y				
3 4	Drawers	0.0	A/M L N/A	Y				
A B C D	Win Above 5'		M/I A/M L N/A	Y				
			M/I A/M L N/A	Y				
			M/I A/M L N/A	Y				
			M/I A/M L N/A	Y				
			M/I A/M L N/A	Y				
			M/I A/M L N/A	Y				

EXCLUDED SURFACES: Surfaces listed in these boxes can be made intact only by a licensed deleader.

SIDE	LOCATION	MEASURE: LOOSE PAINT (MORE THAN 288 SQ. IN.)	IC DATE	IC METHOD

SIDE	LOCATION	MEASURE: LOOSE PAINT (MORE THAN 288 SQ. IN.)	IC DATE	IC METHOD

Anthony Jakaitis	M 2929		10/15/2014
Inspector (print)	Lic #	Signature	Date
Anthony Jakaitis	**R 2929**		
Risk Assessor (print)	Lic#	Signature	Date

Address of Property: **6 Michelson Lane** Apt. **Bedford**

Bath

SIDE	LOCATION/ SURFACE	LEAD	TYPE OF HAZARD	URG HAZ?	IC DATE	IC METH	DELEAD DATE	DELEAD METH
A B C D	Up Walls	0.4	A/M L N/A	Y				
A B C D	Low Walls	Tile	A/M L N/A	Y				
A B C D	Baseboards	0.1	A/M L N/A	Y				
A B C D	Chair Rail	.	A/M L N/A	Y				
A B C D	Radiator	.	A/M L N/A	Y				
-	Floor	Tile	A/M L N/A	Y				
-	Ceiling	0.2	A/M L N/A	Y				
A B	Door	0.2	A/M L N/A	Y				
C D	Door Casing	0.1	A/M L N/A	Y				
1 2	Door Jamb	0.2	A/M	Y				
3 4	Threshold	.	A/M L N/A	Y				
A B	Door	.	A/M L N/A	Y				
C D	Door Casing	.	A/M L N/A	Y				
1 2	Door Jamb	.	A/M L N/A	Y				
3 4	Threshold	.	A/M L N/A	Y				
A	Closet Door	.	A/M L N/A	Y				
B	Cl Casing	.	A/M L N/A	Y				
C	Closet Jamb		A/M L N/A	Y				
D	Closet Walls	.	A/M L N/A	Y				
	Cl Baseboard	.	A/M L N/A	Y				
1	Closet Pole	.	A/M L N/A	Y				
2	Closet Shelf	.	A/M L N/A	Y				
3	Cl Supports	.	A/M L N/A	Y				
4	Closet Floor		A/M L N/A	Y				
	Closet Ceiling		A/M L N/A	Y				
A B	Up Cab Frame		A/M L N/A	Y				
C D	Up Cab Door		A/M L N/A	Y				
	Up Cab Walls		A/M L N/A	Y				
1 2	Up Cab Shlvs		A/M L N/A	Y				
3 4	Supports		A/M L N/A	Y				
			M/I A/M L N/A	Y				
			M/I A/M L N/A	Y				
			M/I A/M L N/A	Y				

COMMENTS / STRUCTURAL DEFECTS:

SIDE	LOCATION/ SURFACE	LEAD	TYPE OF HAZARD	URG HAZ?	IC DATE	IC METH	DELEAD DATE	DELEAD METH
	Low Cab Fram	0.2	A/M L N/A	Y				
A	Low Cab Door	0.0	A/M L N/A	Y				
C D	Low Cab Walls	0.0	A/M L N/A	Y				
	Low Cab Shlvs	0.0	A/M L N/A	Y				
1 2	Supports	0.0	A/M L N/A	Y				
3 4	Drawers		A/M L N/A	Y				
A	Window Sill		M/I A/M L N/A	Y				
B	Win Apron		A/M L N/A	Y				
C	Win Casing	.	A/M L N/A	Y				
D	Header Stop		M/I A/M L N/A	Y				
	Int Stops		M/I A/M L N/A	Y				
1	Win Int Sash		M/I A/M L N/A	Y				
2	Exterior Sill		M/I SF L N/A	Y				
3	Part Bead		M/I L N/A	Y				
4	Blind Stop		M/I SF L N/A	Y				
	Win Ext Sash		M/I L N/A	Y				
A B C D	Win Above 5'		M/I A/M L NA	Y				
A B C D	Ceiling Molding		M/I A/M L NA	Y				
A B C D	Medicine Cab	0.0	M/I A/M L NA	Y				
A B C D	Wall O/C		M/I A/M L NA	Y				
A	Window Sill	.	M/I A/M L N/A	Y				
B	Win Apron	.	A/M L N/A	Y				
C	Win Casing	.	A/M L N/A	Y				
D	Header Stop	.	M/I A/M L N/A	Y				
	Int Stops	.	M/I A/M L N/A	Y				
1	Win Int Sash		M/I A/M L N/A	Y				
2	Exterior Sill		M/I SF L N/A	Y				
3	Part Bead		M/I L N/A	Y				
4	Blind Stop		M/I SF L N/A	Y				
	Win Ext Sash		M/I L N/A	Y				
		.	M/I A/M L NA	Y				
		.	M/I A/M L NA	Y				
		.	M/I A/M L NA	Y				

COMMENTS / STRUCTURAL DEFECTS:

EXCLUDED SURFACES: Surfaces listed in these boxes can be made intact only by a licensed deleader.

SIDE	LOCATION	MEASURE: LOOSE PAINT (MORE THAN 288 SQ. IN.)	IC DATE	IC METHOD

SIDE	LOCATION	MEASURE: LOOSE PAINT (MORE THAN 288 SQ. IN.)	IC DATE	IC METHOD

Anthony Jakaitis	M 2929		10/15/2014
Inspector (print)	Lic #	Signature	Date
Anthony Jakaitis	R 2929		
Risk Assessor (print)	Lic #	Signature	Date

Address of Property: 6 Michelson Lane Apt. Bedford

Hall

SIDE	LOCATION/ SURFACE	LEAD	TYPE OF HAZARD	URG HAZ?	IC DATE	IC METH	DELEAD DATE	DELEAD METH
A B C D	Up Walls	0.3	A/M L N/A	Y				
A B C D	Low Walls	/	A/M L N/A	Y				
A B C D	Baseboards	0.0	A/M L N/A	Y				
A B C D	Chair Rail	/	A/M L N/A	Y				
A B C D	Radiator	/	A/M L N/A	Y				
-	Floor	Cov	A/M L N/A	Y				
-	Ceiling	0.2	A/M L N/A	Y				
A B	Door	-0.1	A/M L N/A	Y				
C D	Door Casing	0.2	A/M L N/A	Y				
1 2	Door Jamb	0.2	A/M L N/A	Y				
3 4	Threshold	/	A/M L N/A	Y				
A B	Door	0.1	A/M L N/A	Y				
C D	Door Casing	0.2	A/M L N/A	Y				
1 2	Door Jamb	0.3	A/M L N/A	Y				
3 4	Threshold	/	A/M L N/A	Y				
A B	Door	0.0	A/M L N/A	Y				
C D	Door Casing	0.1	A/M L N/A	Y				
1 2	Door Jamb	0.0	A/M L N/A	Y				
3 4	Threshold	0.1	A/M L N/A	Y				
A B	Door	0.1	A/M L N/A	Y				
C D	Door Casing	0.0	A/M L N/A	Y				
1 2	Door Jamb	-0.1	A/M L N/A	Y				
3 4	Threshold	/	A/M L N/A	Y				
A B	Door	0.0	A/M L N/A	Y				
C D	Door Casing	0.1	A/M L N/A	Y				
#	Door Jamb	-0.2	A/M L N/A	Y				
	Threshold	/	A/M L N/A	Y				
A	Closet Door	-0.1	A/M L N/A	Y				
B	Cl Casing	0.0	A/M L N/A	Y				
C	Closet Jamb	0.0	A/M L N/A	Y				
D	Closet Walls	-0.1	A/M L N/A	Y				
	Cl Baseboard	/	A/M L N/A	Y				
1	Closet Pole	/	A/M L N/A	Y				
2	Closet Shelf	/	A/M L N/A	Y				
3	Cl Supports	0.0	A/M L N/A	Y				
4	Closet Floor	0.0	A/M L N/A	Y				
	Closet Ceiling	0.0	A/M L N/A	Y				

SIDE	LOCATION/ SURFACE	LEAD	TYPE OF HAZARD	URG HAZ?	IC DATE	IC METH	DELEAD DATE	DELEAD METH
A	Closet Door	0.2	A/M L N/A	Y				
	Cl Casing	0.0	A/M L N/A	Y				
C	Closet Jamb	-0.1	A/M L N/A	Y				
D	Closet Walls	0.0	A/M L N/A	Y				
	Cl Baseboard	0.0	A/M L N/A	Y				
1	Closet Pole	0.0	A/M L N/A	Y				
2	Closet Shelf	0.1	A/M L N/A	Y				
3	Cl Supports	0.0	A/M L N/A	Y				
4	Closet Floor	Cov	A/M L N/A	Y				
	Closet Ceiling	0.0	A/M L N/A	Y				
A	Window Sill	/	M/I A/M L N/A	Y				
B	Win Apron	/	A/M L N/A	Y				
C	Win Casing	/	A/M L N/A	Y				
D	Header Stop	/	M/I A/M L N/A	Y				
	Int Stops	/	M/I A/M L N/A	Y				
1	Win Int Sash	/	M/I A/M L N/A	Y				
2	Exterior Sill	/	M/I SF L N/A	Y				
3	Part Bead	/	M/I L N/A	Y				
4	Blind Stop	/	M/I SF L N/A	Y				
	Win Ext Sash	/	M/I L N/A	Y				
A	Window Sill	/	M/I A/M L N/A	Y				
B	Win Apron	/	A/M L N/A	Y				
C	Win Casing	/	A/M L N/A	Y				
D	Header Stop	/	M/I A/M L N/A	Y				
	Int Stops	/	M/I A/M L N/A	Y				
1	Win Int Sash	/	M/I A/M L N/A	Y				
2	Exterior Sill	/	M/I SF L N/A	Y				
3	Part Bead	/	M/I L N/A	Y				
4	Blind Stop	/	M/I SF L N/A	Y				
	Win Ext Sash	/	M/I L N/A	Y				
A B C D	Win Above 5'	/	M/I A/M L N/A	Y				
A B C D	Ceiling Molding	/	M/I A/M L N/A	Y				
		.	M/I A/M L N/A	Y				

COMMENTS / STRUCTURAL DEFECTS:

EXCLUDED SURFACES: Surfaces listed in these boxes can be made intact only by a licensed deleader.

SIDE	LOCATION	MEASURE: LOOSE PAINT (MORE THAN 288 SQ. IN.)	IC DATE	IC METHOD

SIDE	LOCATION	MEASURE: LOOSE PAINT (MORE THAN 288 SQ. IN.)	IC DATE	IC METHOD

Anthony Jakaitis	**M 2929**		**10/15/2014**
Inspector (print)	Lic #	Signature	Date
Anthony Jakaitis	**R 2929**		
Risk Assessor (print)	Lic #	Signature	Date

Address of Property: **6 Michelson Lane** Apt. **Bedford**

Hall Cont..

SIDE	LOCATION/ SURFACE	LEAD	TYPE OF HAZARD	URG HAZ?	IC DATE	IC METH	DELEAD DATE	DELEAD METH
A B	Door	0.0	A/M L N/A	Y				
C D	Door Casing	0.2	A/M L N/A	Y				
#3	Door Jamb	0.1	A/M L N/A	Y				
	Threshold	.	A/M L N/A	Y				
A B	Door	0.0	A/M L N/A	Y				
C D	Door Casing	0.0	A/M L N/A	Y				
#4	Door Jamb	0.2	A/M L N/A	Y				
	Threshold	0.1	A/M L N/A	Y				
A B	Door		A/M L N/A	Y				
C D	Door Casing		A/M L N/A	Y				
#	Door Jamb		A/M L N/A	Y				
	Threshold	.	A/M L N/A	Y				
	Closet Door	.	A/M L N/A	Y				
A	Cl Casing	.	A/M L N/A	Y				
B	Closet Jamb	.	A/M L N/A	Y				
C	Closet Walls	.	A/M L N/A	Y				
D	Cl Baseboard	.	A/M L N/A	Y				
	Closet Pole	.	A/M L N/A	Y				
#	Closet Shelf	.	A/M L N/A	Y				
	Cl Supports	.	A/M L N/A	Y				
	Cl Drawers	.	A/M L N/A	Y				
	Cl Dr Frame	.	A/M L N/A	Y				
	Closet Floor	.	A/M L N/A	Y				
	Closet Ceiling		A/M L N/A	Y				
A B C D	Shlvs Above 5'		A/M L N/A	Y				
A B C D	Cab Above 5'		A/M L N/A	Y				
A B C D	Cab Above 5'		A/M L N/A	Y				
A B	Up Cab Frame		A/M L N/A	Y				
C D	Up Cab Door		A/M L N/A	Y				
	Up Cab Walls		A/M L N/A	Y				
#	Up Cab Shlvs		A/M L N/A	Y				
	Supports		A/M L N/A	Y				
		.						
		.						

COMMENTS / STRUCTURAL DEFECTS:

SIDE	LOCATION/ SURFACE	LEAD	TYPE OF HAZARD	URG HAZ?	IC DATE	IC METH	DELEAD DATE	DELEAD METH
	Low Cab Fram		A/M L N/A	Y				
	Low Cab Door		A/M L N/A	Y				
C D	Low Cab Walls		A/M L N/A	Y				
	Low Cab Shlvs		A/M L N/A	Y				
	Supports		A/M L N/A	Y				
	Drawers		A/M L N/A	Y				
A	Window Sill		M/I A/M L N/A	Y				
B	Win Apron		A/M L N/A	Y				
C	Win Casing	.	A/M L N/A	Y				
D	Header Stop		M/I A/M L N/A	Y				
	Int Stops		M/I A/M L N/A	Y				
#	Win Int Sash		M/I A/M L N/A	Y				
	Exterior Sill		M/I SF L N/A	Y				
	Part Bead		M/I L N/A	Y				
	Blind Stop		M/I SF L N/A	Y				
	Win Ext Sash		M/I L N/A	Y				
A	Window Sill		M/I A/M L N/A	Y				
B	Win Apron		A/M L N/A	Y				
C	Win Casing	.	A/M L N/A	Y				
D	Header Stop		M/I A/M L N/A	Y				
	Int Stops	.	M/I A/M L N/A	Y				
#	Win Int Sash	.	M/I A/M L N/A	Y				
	Exterior Sill	.	M/I SF L N/A	Y				
	Part Bead	.	M/I L N/A	Y				
	Blind Stop	.	M/I SF L N/A	Y				
	Win Ext Sash		M/I L N/A	Y				
A B	Fireplace		A/M L N/A	Y				
C D	Mantel		A/M L N/A	Y				
A B	Sidelight (L)	.	A/M L N/A	Y				
C D	Sidelight (R)		A/M L N/A	Y				
A B C D	Win Above 5'	.	A/M L N/A	Y				
A B C D	Win Above 5'	.	A/M L N/A	Y				
		.						
		.						

COMMENTS / STRUCTURAL DEFECTS:

EXCLUDED SURFACES: Surfaces listed in these boxes can be made intact only by a licensed deleader.

SIDE	LOCATION	MEASURE: LOOSE PAINT (MORE THAN 288 SQ. IN.)	IC DATE	IC METHOD

SIDE	LOCATION	MEASURE: LOOSE PAINT (MORE THAN 288 SQ. IN.)	IC DATE	IC METHOD

Anthony Jakaitis	**M 2929**		**10/15/2014**
Inspector (print)	Lic #	Signature	Date
Anthony Jakaitis	**R 2929**		
Risk Assessor (print)	Lic#	Signature	Date

Address of Property: **6 Michelson Lane** Apt. **Bedford**

Exterior A

SIDE A	LOCATION/ SURFACE	LEAD	TYPE OF HAZARD	URG HAZ?	IC DATE	IC METH	DELEAD DATE	DELEAD METH
A	Siding	Cov	L N/A	Y				
	Corner Boards	Cov	L N/A	Y				
	Lower Trim	Cov	L N/A	Y				
	Upper Trim	Cov	L N/A	Y				
	Win Above 5'	Cov	L N/A	Y				
	Porch Above 5'		L N/A	Y				
A 1 2 3 4	Storm Door	0.0	A/M L N/A	Y				
	Door	0.1	A/M L N/A	Y				
	Door Casing	Cov	A/M L N/A	Y				
	Door Jamb	0.2	A/M L N/A	Y				
	Threshold	0.1	A/M L N/A	Y				
	Kickplate	Cov	A/M L N/A	Y				
A 1 2 3 4	Storm Door	.	A/M L N/A	Y				
	Door	.	A/M L N/A	Y				
	Door Casing	.	A/M L N/A	Y				
	Door Jamb	.	A/M L N/A	Y				
	Threshold	.	A/M L N/A	Y				
	Kickplate	.	A/M L N/A	Y				
A 1 2 3 4	Door	.	A/M L N/A	Y				
	Door Casing	.	A/M L N/A	Y				
	Door Jamb	.	A/M L N/A	Y				
	Threshold	.	A/M L N/A	Y				
A #	Window Sill	Cov	A/M L N/A	Y				
	Win Casing	Cov	A/M L N/A	Y				
	Window Sash	VR	A/M L N/A	Y				
A #	Window Sill		A/M L N/A	Y				
	Win Casing		A/M L N/A	Y				
	Window Sash		A/M L N/A	Y				
A #	Window Sill		A/M L N/A	Y				
	Win Casing		A/M L N/A	Y				
	Window Sash		A/M L N/A	Y				
A	Lamp Post		L N/A	Y				

COMMENTS / STRUCTURAL DEFECTS:

SIDE A	LOCATION/ SURFACE	LEAD	TYPE OF HAZARD	URG HAZ?	IC DATE	IC METH	DELEAD DATE	DELEAD METH
#	Window Sill		A/M L N/A	Y				
	Win Casing		A/M L N/A	Y				
	Window Sash		A/M L N/A	Y				
A #	Cellar Win Sill		A/M L N/A	Y				
	Cel Win Sash		A/M L N/A	Y				
	Cel Win Frame		A/M L N/A	Y				
	Screen Frame		A/M L N/A	Y				
A #	Cellar Win Sill		A/M L N/A	Y				
	Cel Win Sash	.	A/M L N/A	Y				
	Cel Win Frame		A/M L N/A	Y				
	Screen Frame		A/M L N/A	Y				
A #	Cellar Win Sill		A/M L N/A	Y				
	Cel Win Sash		A/M L N/A	Y				
	Cel Win Frame		A/M L N/A	Y				
	Screen Frame	.	A/M L N/A	Y				
A #	Cellar Win Sill		A/M L N/A	Y				
	Cel Win Sash		A/M L N/A	Y				
	Cel Win Frame		A/M L N/A	Y				
	Screen Frame	.	A/M L N/A	Y				
A	Foundation	0.0	L N/A	Y				
	Bulkhead	.	A/M L N/A	Y				
	Fences	.	A/M L N/A	Y				
	Shutters	.	A/M L N/A	Y				
A	Newel post	.	A/M L N/A	Y				
	Railing Cap	.	A/M L N/A	Y				
	Handrail		A/M L N/A	Y				
	Balusters		A/M L N/A	Y				
	Lower Rail		A/M L N/A	Y				
	Treads	.	A/M L N/A	Y				
	Risers		A/M L N/A	Y				
	Stringer	.	A/M L N/A	Y				
	Lattice	.	A/M L N/A	Y				
A	Drain Pipes	0.2	L N/A	Y				
	Elec Conduit	0.3	L N/A	Y				
	Oil Fill Pipe		L N/A	Y				
	Overhang Trim	.	A/M L N/A	Y				

Excluded Surfaces: Surfaces listed in this box can be made intact only by a licensed deleader

SIDE A	LOCATION	MEASURE: LOOSE PAINT (MORE THAN 1440 SQ. IN.)	IC DATE	IC METH
A				
A				
A				
A				

Soil Test Results

(Must be less than 400 ppm for play area / 1200 ppm for bare soil)

LOCATION	AREA MEASUREMENT (Square Feet)	RESULT (PPM)	REMED DATE	REMED METH
Play Area				
Bare Soil				

Comments:

Anthony Jakaitis	**M 2929**		**10/15/2014**
Inspector (print)	Lic #	Signature	Date
Anthony Jakaitis	**R 2929**		
Risk Assessor (print)	Lic#	Signature	Date

Address of Property: **6 Michelson Lane** Apt. **Bedford**

Exterior B

SIDE B	LOCATION/ SURFACE	LEAD	TYPE OF HAZARD	URG HAZ?	IC DATE	IC METH	DELEAD DATE	DELEAD METH
B	Siding	Cov	L N/A	Y				
	Corner Boards	Cov	L N/A	Y				
	Lower Trim	Cov	L N/A	Y				
	Upper Trim	Cov	L N/A	Y				
	Win Above 5'	Cov	L N/A	Y				
	Porch Above 5'		L N/A	Y				
B 1 2 3 4	Storm Door	0.2	A/M L N/A	Y				
	Door	0.1	A/M L N/A	Y				
	Door Casing	Cov	A/M L N/A	Y				
	Door Jamb	0.2	A/M L N/A	Y				
	Threshold	0.0	A/M L N/A	Y				
	Kickplate	Cov	A/M L N/A	Y				
B 1 2 3 4	Storm Door	.	A/M L N/A	Y				
	Door	0.2	A/M L N/A	Y				
	Door Casing	Cov	A/M L N/A	Y				
	Door Jamb	0.3	A/M L N/A	Y				
	Threshold	0.0	A/M L N/A	Y				
	Kickplate	Cov	A/M L N/A	Y				
B 1 2 3 4	Door	.	A/M L N/A	Y				
	Door Casing		A/M L N/A	Y				
	Door Jamb	.	A/M L N/A	Y				
	Threshold	.	A/M L N/A	Y				
B #	Window Sill	Cov	A/M L N/A	Y				
	Win Casing	Cov	A/M L N/A	Y				
	Window Sash	VR	A/M L N/A	Y				
B #	Window Sill		A/M L N/A	Y				
	Win Casing		A/M L N/A	Y				
	Window Sash		A/M L N/A	Y				
B #	Window Sill		A/M L N/A	Y				
	Win Casing		A/M L N/A	Y				
	Window Sash		A/M L N/A	Y				
B	Lamp Post		L N/A	Y				

COMMENTS / STRUCTURAL DEFECTS:

SIDE B	LOCATION/ SURFACE	LEAD	TYPE OF HAZARD	URG HAZ?	IC DATE	IC METH	DELEAD DATE	DELEAD METH
#	Window Sill		A/M L N/A	Y				
	Win Casing		A/M L N/A	Y				
	Window Sash		A/M L N/A	Y				
B #	Cellar Win Sill		A/M L N/A	Y				
	Cel Win Sash		A/M L N/A	Y				
	Cel Win Frame		A/M L N/A	Y				
	Screen Frame		A/M L N/A	Y				
B #	Cellar Win Sill		A/M L N/A	Y				
	Cel Win Sash		A/M L N/A	Y				
	Cel Win Frame		A/M L N/A	Y				
	Screen Frame		A/M L N/A	Y				
B #	Cellar Win Sill		A/M L N/A	Y				
	Cel Win Sash		A/M L N/A	Y				
	Cel Win Frame		A/M L N/A	Y				
	Screen Frame		A/M L N/A	Y				
B #	Cellar Win Sill		A/M L N/A	Y				
	Cel Win Sash		A/M L N/A	Y				
	Cel Win Frame		A/M L N/A	Y				
	Screen Frame	.	A/M L N/A	Y				
B	Foundation	0.3	L N/A	Y				
	Bulkhead	.	A/M L N/A	Y				
	Fences		A/M L N/A	Y				
	Shutters	.	A/M L N/A	Y				
B	Columns	0.3	A/M L N/A	Y				
	Joists	0.3	A/M L N/A	Y				
	Ceiling	Cov	A/M L N/A	Y				
	Balusters		A/M L N/A	Y				
	Lower Rail		A/M L N/A	Y				
	Treads	.	A/M L N/A	Y				
	Risers		A/M L N/A	Y				
	Stringer	.	A/M L N/A	Y				
	Lattice	.	A/M L N/A	Y				
B	Drain Pipes	0.3	L N/A	Y				
	Elec Conduit		L N/A	Y				
	Oil Fill Pipe		L N/A	Y				
	Overhang Trim	.	A/M L N/A	Y				

Excluded Surfaces: Surfaces listed in this box can be made intact only by a licensed deleader

SIDE B	LOCATION	MEASURE: LOOSE PAINT (MORE THAN 1440 SQ. IN.)	IC DATE	IC METH
B				
B				
B				
B				

Soil Test Results

(Must be less than 400 ppm for play area / 1200 ppm for bare soil)

LOCATION	AREA MEASUREMENT (Square Feet)	RESULT (PPM)	REMED DATE	REMED METH
Play Area				
Bare Soil				

Comments:

Anthony Jakaitis	**M 2929**		**10/15/2014**
Inspector (print)	Lic #	Signature	Date
Anthony Jakaitis	**R 2929**		
Risk Assessor (print)	Lic#	Signature	Date

Address of Property: **6 Michelson Lane** Apt. **Bedford**

Exterior C

SIDE C	LOCATION/ SURFACE	LEAD	TYPE OF HAZARD	URG HAZ?	IC DATE	IC METH	DELEAD DATE	DELEAD METH
C	Siding	Cov	L N/A	Y				
	Corner Boards	Cov	L N/A	Y				
	Lower Trim	Cov	L N/A	Y				
	Upper Trim	Cov	L N/A	Y				
	Win Above 5'	Cov	L N/A	Y				
	Porch Above 5'		L N/A	Y				
C 1 2 3 4	Storm Door		A/M L N/A	Y				
	Door		A/M L N/A	Y				
	Door Casing		A/M L N/A	Y				
	Door Jamb		A/M L N/A	Y				
	Threshold	.	A/M L N/A	Y				
	Kickplate	.	A/M L N/A	Y				
C 1 2 3 4	Storm Door	.	A/M L N/A	Y				
	Door	.	A/M L N/A	Y				
	Door Casing	.	A/M L N/A	Y				
	Door Jamb	.	A/M L N/A	Y				
	Threshold	.	A/M L N/A	Y				
	Kickplate	.	A/M L N/A	Y				
C 1 2 3 4	Door	.	A/M L N/A	Y				
	Door Casing	.	A/M L N/A	Y				
	Door Jamb	.	A/M L N/A	Y				
	Threshold	.	A/M L N/A	Y				
C #	Window Sill	Cov	A/M L N/A	Y				
	Win Casing	Cov	A/M L N/A	Y				
	Window Sash	VR	A/M L N/A	Y				
C #	Window Sill		A/M L N/A	Y				
	Win Casing		A/M L N/A	Y				
	Window Sash		A/M L N/A	Y				
C #	Window Sill		A/M L N/A	Y				
	Win Casing		A/M L N/A	Y				
	Window Sash		A/M L N/A	Y				
C	Lamp Post		L N/A	Y				

COMMENTS / STRUCTURAL DEFECTS:

SIDE C	LOCATION/ SURFACE	LEAD	TYPE OF HAZARD	URG HAZ?	IC DATE	IC METH	DELEAD DATE	DELEAD METH
#	Window Sill		A/M L N/A	Y				
	Win Casing		A/M L N/A	Y				
	Window Sash		A/M L N/A	Y				
C #	Cellar Win Sill		A/M L N/A	Y				
	Cel Win Sash		A/M L N/A	Y				
	Cel Win Frame		A/M L N/A	Y				
	Screen Frame		A/M L N/A	Y				
C #	Cellar Win Sill		A/M L N/A	Y				
	Cel Win Sash		A/M L N/A	Y				
	Cel Win Frame		A/M L N/A	Y				
	Screen Frame		A/M L N/A	Y				
C #	Cellar Win Sill		A/M L N/A	Y				
	Cel Win Sash		A/M L N/A	Y				
	Cel Win Frame		A/M L N/A	Y				
	Screen Frame		A/M L N/A	Y				
C #	Cellar Win Sill		A/M L N/A	Y				
	Cel Win Sash		A/M L N/A	Y				
	Cel Win Frame		A/M L N/A	Y				
	Screen Frame	.	A/M L N/A	Y				
C	Foundation	0.2	L N/A	Y				
	Clothes Line	0.5	A/M L N/A	Y				
	Fences	.	A/M L N/A	Y				
	Shutters	.	A/M L N/A	Y				
C	Newel post	.	A/M L N/A	Y				
	Railing Cap	.	A/M L N/A	Y				
	Handrail		A/M L N/A	Y				
	Balusters		A/M L N/A	Y				
	Lower Rail		A/M L N/A	Y				
	Treads	.	A/M L N/A	Y				
	Risers		A/M L N/A	Y				
	Stringer	.	A/M L N/A	Y				
	Lattice	.	A/M L N/A	Y				
C	Drain Pipes	0.2	L N/A	Y				
	Elec Conduit		L N/A	Y				
	Oil Fill Pipe	.	L N/A	Y				
	Overhang Trim	.	A/M L N/A	Y				

Excluded Surfaces: Surfaces listed in this box can be made intact only by a licensed deleader

SIDE C	LOCATION	MEASURE: LOOSE PAINT (MORE THAN 1440 SQ. IN.)	IC DATE	IC METH
C				
C				
C				
C				

Soil Test Results

(Must be less than 400 ppm for play area / 1200 ppm for bare soil)

LOCATION	AREA MEASUREMENT (Square Feet)	RESULT (PPM)	REMED DATE	REMED METH
Play Area				
Bare Soil				
Comments:				

Anthony Jakaitis	**M 2929**		**10/15/2014**
Inspector (print)	Lic #	Signature	Date
Anthony Jakaitis	**R 2929**		
Risk Assessor (print)	Lic#	Signature	Date

Address of Property: **6 Michelson Lane** Apt. **Bedford**

Exterior: D

SIDE D	LOCATION/ SURFACE	LEAD	TYPE OF HAZARD	URG HAZ?	IC DATE	IC METH	DELEAD DATE	DELEAD METH
D	Siding	Cov	L N/A	Y				
	Corner Boards	Cov	L N/A	Y				
	Lower Trim	Cov	L N/A	Y				
	Upper Trim	Cov	L N/A	Y				
	Win Above 5'	Cov	L N/A	Y				
	Porch Above 5'		L N/A	Y				
D 1 2 3 4	Storm Door		A/M L N/A	Y				
	Door		A/M L N/A	Y				
	Door Casing		A/M L N/A	Y				
	Door Jamb		A/M L N/A	Y				
	Threshold	.	A/M L N/A	Y				
	Kickplate	.	A/M L N/A	Y				
D 1 2 3 4	Storm Door	.	A/M L N/A	Y				
	Door	.	A/M L N/A	Y				
	Door Casing		A/M L N/A	Y				
	Door Jamb	.	A/M L N/A	Y				
	Threshold	.	A/M L N/A	Y				
	Kickplate	.	A/M L N/A	Y				
D 1 2 3 4	Door	.	A/M L N/A	Y				
	Door Casing		A/M L N/A	Y				
	Door Jamb	.	A/M L N/A	Y				
	Threshold	.	A/M L N/A	Y				
D #	Window Sill	Cov	A/M L N/A	Y				
	Win Casing	Cov	A/M L N/A	Y				
	Window Sash	VR	A/M L N/A	Y				
D #	Window Sill		A/M L N/A	Y				
	Win Casing		A/M L N/A	Y				
	Window Sash		A/M L N/A	Y				
D #	Window Sill		A/M L N/A	Y				
	Win Casing		A/M L N/A	Y				
	Window Sash		A/M L N/A	Y				
D	Lamp Post		L N/A	Y				

COMMENTS / STRUCTURAL DEFECTS:

SIDE D	LOCATION/ SURFACE	LEAD	TYPE OF HAZARD	URG HAZ?	IC DATE	IC METH	DELEAD DATE	DELEAD METH
#	Window Sill		A/M L N/A	Y				
	Win Casing		A/M L N/A	Y				
	Window Sash		A/M L N/A	Y				
D #	Cellar Win Sill		A/M L N/A	Y				
	Cel Win Sash		A/M L N/A	Y				
	Cel Win Frame		A/M L N/A	Y				
	Screen Frame		A/M L N/A	Y				
D #	Cellar Win Sill		A/M L N/A	Y				
	Cel Win Sash		A/M L N/A	Y				
	Cel Win Frame		A/M L N/A	Y				
	Screen Frame		A/M L N/A	Y				
D #	Cellar Win Sill		A/M L N/A	Y				
	Cel Win Sash		A/M L N/A	Y				
	Cel Win Frame		A/M L N/A	Y				
	Screen Frame		A/M L N/A	Y				
D #	Cellar Win Sill		A/M L N/A	Y				
	Cel Win Sash		A/M L N/A	Y				
	Cel Win Frame		A/M L N/A	Y				
	Screen Frame	.	A/M L N/A	Y				
D	Foundation	0.1	L N/A	Y				
	Bulkhead	.	A/M L N/A	Y				
	Fences	.	A/M L N/A	Y				
	Shutters	.	A/M L N/A	Y				
D	Newel post	.	A/M L N/A	Y				
	Railing Cap	.	A/M L N/A	Y				
	Handrail		A/M L N/A	Y				
	Balusters		A/M L N/A	Y				
	Lower Rail		A/M L N/A	Y				
	Treads	.	A/M L N/A	Y				
	Risers		A/M L N/A	Y				
	Stringer	.	A/M L N/A	Y				
	Lattice	.	A/M L N/A	Y				
D	Drain Pipes	0.2	L N/A	Y				
	Elec Conduit		L N/A	Y				
	Gas Pipe	0.3	L N/A	Y				
	Overhang Trim	.	A/M L N/A	Y				

Excluded Surfaces: Surfaces listed in this box can be made intact only by a licensed deleader

SIDE D	LOCATION	MEASURE: LOOSE PAINT (MORE THAN 1440 SQ. IN.)	IC DATE	IC METH
D				
D				
D				
D				

Soil Test Results

(Must be less than 400 ppm for play area / 1200 ppm for bare soil)

LOCATION	AREA MEASUREMENT (Square Feet)	RESULT (PPM)	REMED DATE	REMED METH
Play Area				
Bare Soil				

Comments:

Anthony Jakaitis — Inspector (print) — **M 2929** Lic # — Signature — **10/15/2014** Date

Anthony Jakaitis — Risk Assessor (print) — **R 2929** Lic # — Signature — Date

Address of Property: **6 Michelson Lane** Apt. **Bedford**

Shed # 1

SIDE	LOCATION/ SURFACE	LEAD	TYPE OF HAZARD	URG HAZ?	IC DATE	IC METH	DELEAD DATE	DELEAD METH
A B	Siding	Cov	L N/A	Y				
C D	Corner Boards	Cov	L N/A	Y				
	Upper Trim	Cov	L N/A	Y				
	Ceiling		L N/A	Y				
	Joists	.	L N/A	Y				
A	Door	0.0	L N/A	Y				
B	Storm Door		A/M L N/A	Y				
C	Door Casing	0.1	A/M L N/A	Y				
D	Door Jamb	0.0	A/M L N/A	Y				
1 2	Threshold	0.0	A/M L N/A	Y				
3 4	Kickplate	.	A/M L N/A	Y				
A	Door	.	A/M L N/A	Y				
B	Storm Door	.	A/M L N/A	Y				
C	Door Casing	.	A/M L N/A	Y				
D	Door Jamb	.	A/M L N/A	Y				
1 2	Threshold	.	A/M L N/A	Y				
3 4	Kickplate	.	A/M L N/A	Y				
A B	Window Sill	.	A/M L N/A	Y				
C D	Win Casing		A/M L N/A	Y				
1 2	Window Sash	.	A/M L N/A	Y				
3 4	Mullions	.	A/M L N/A	Y				
A B	Window Sill	.	A/M L N/A	Y				
C D	Win Casing	.	A/M L N/A	Y				
1 2	Window Sash		A/M L N/A	Y				
3 4	Mullions		A/M L N/A	Y				
A B	Window Sill		A/M L N/A	Y				
C D	Win Casing		A/M L N/A	Y				
1 2	Window Sash		A/M L N/A	Y				
3 4	Mullions		A/M L N/A	Y				
A B	Window Sill		A/M L N/A	Y				
C D	Win Casing		A/M L N/A	Y				
1 2	Window Sash		A/M L N/A	Y				
3 4	Mullions		A/M L N/A	Y				

COMMENTS / STRUCTURAL DEFECTS:

SIDE	LOCATION/ SURFACE	LEAD	TYPE OF HAZARD	URG HAZ?	IC DATE	IC METH	DELEAD DATE	DELEAD METH
	Support Clmns		A/M L N/A	Y				
	Newel post		A/M L N/A	Y				
	Railing Cap		A/M L N/A	Y				
	Handrail		A/M L N/A	Y				
	Balusters		A/M L N/A	Y				
	Lower Rail		A/M L N/A	Y				
	Treads		A/M L N/A	Y				
	Risers		A/M L N/A	Y				
	Stringer		A/M L N/A	Y				
	Lower Walls		A/M L N/A	Y				
	Lattice		A/M L N/A	Y				
	Lower Trim	Cov	A/M L N/A	Y				
	Floor		A/M L N/A	Y				
	Sidelites		A/M L N/A	Y				
			A/M L N/A	Y				
			A/M L N/A	Y				
			A/M L N/A	Y				
			A/M L N/A	Y				
		.	A/M L N/A	Y				
			A/M L N/A	Y				
		.	A/M L N/A	Y				
		.	A/M L N/A	Y				
		.	A/M L N/A	Y				
		.	A/M L N/A	Y				
		.	A/M L N/A	Y				
			A/M L N/A	Y				
			A/M L N/A	Y				
			A/M L N/A	Y				
		.	A/M L N/A	Y				
			A/M L N/A	Y				
		.	A/M L N/A	Y				
		.	A/M L N/A	Y				
		.	A/M L N/A	Y				

COMMENTS / STRUCTURAL DEFECTS:

EXCLUDED SURFACES: Surfaces listed in these boxes can be made intact only by a licensed deleader.

SIDE	LOCATION	MEASURE: LOOSE PAINT (MORE THAN 1440 SQ. IN.)	IC DATE	IC METHOD

SIDE	LOCATION	MEASURE: LOOSE PAINT (MORE THAN 288 SQ. IN.)	IC DATE	IC METHOD

Anthony Jakaitis | **M 2929** | **10/15/2014**
Inspector (print) | Lic # | Signature | Date

Anthony Jakaitis | **R 2929**
Risk Assessor (print) | Lic # | Signature | Date

Address of Property: **6 Michelson Lane** Apt. **Bedford**

Shed # **2**

SIDE	LOCATION/ SURFACE	LEAD	TYPE OF HAZARD	URG HAZ?	IC DATE	IC METH	DELEAD DATE	DELEAD METH
A B	Siding	Cov	L N/A	Y				
C D	Corner Boards	Cov	L N/A	Y				
	Upper Trim	Cov	L N/A	Y				
	Ceiling	.	L N/A	Y				
	Joists	.	L N/A	Y				
A	Door	0.0	L N/A	Y				
B	Storm Door		A/M L N/A	Y				
C	Door Casing	0.1	A/M L N/A	Y				
D	Door Jamb	0.0	A/M L N/A	Y				
1 2	Threshold	0.0	A/M L N/A	Y				
3 4	Kickplate	.	A/M L N/A	Y				
A	Door	.	A/M L N/A	Y				
B	Storm Door	.	A/M L N/A	Y				
C	Door Casing	.	A/M L N/A	Y				
D	Door Jamb	.	A/M L N/A	Y				
1 2	Threshold	.	A/M L N/A	Y				
3 4	Kickplate	.	A/M L N/A	Y				
A B	Window Sill	.	A/M L N/A	Y				
C D	Win Casing	.	A/M L N/A	Y				
1 2	Window Sash	.	A/M L N/A	Y				
3 4	Mullions	.	A/M L N/A	Y				
A B	Window Sill	.	A/M L N/A	Y				
C D	Win Casing	.	A/M L N/A	Y				
1 2	Window Sash		A/M L N/A	Y				
3 4	Mullions		A/M L N/A	Y				
A B	Window Sill		A/M L N/A	Y				
C D	Win Casing		A/M L N/A	Y				
1 2	Window Sash		A/M L N/A	Y				
3 4	Mullions		A/M L N/A	Y				
A B	Window Sill		A/M L N/A	Y				
C D	Win Casing		A/M L N/A	Y				
1 2	Window Sash		A/M L N/A	Y				
3 4	Mullions		A/M L N/A	Y				

COMMENTS / STRUCTURAL DEFECTS:

SIDE	LOCATION/ SURFACE	LEAD	TYPE OF HAZARD	URG HAZ?	IC DATE	IC METH	DELEAD DATE	DELEAD METH
	Support Clmns		A/M L N/A	Y				
	Newel post		A/M L N/A	Y				
	Railing Cap		A/M L N/A	Y				
	Handrail		A/M L N/A	Y				
	Balusters		A/M L N/A	Y				
	Lower Rail		A/M L N/A	Y				
	Treads		A/M L N/A	Y				
	Risers		A/M L N/A	Y				
	Stringer		A/M L N/A	Y				
	Lower Walls		A/M L N/A	Y				
	Lattice		A/M L N/A	Y				
	Lower Trim	Cov	A/M L N/A	Y				
	Floor		A/M L N/A	Y				
	Sidelites		A/M L N/A	Y				
			A/M L N/A	Y				
			A/M L N/A	Y				
			A/M L N/A	Y				
			A/M L N/A	Y				
		.	A/M L N/A	Y				
			A/M L N/A	Y				
		.	A/M L N/A	Y				
		.	A/M L N/A	Y				
		.	A/M L N/A	Y				
		.	A/M L N/A	Y				
		.	A/M L N/A	Y				
			A/M L N/A	Y				
			A/M L N/A	Y				
			A/M L N/A	Y				
		.	A/M L N/A	Y				
			A/M L N/A	Y				
		.	A/M L N/A	Y				
		.	A/M L N/A	Y				
		.	A/M L N/A	Y				

COMMENTS / STRUCTURAL DEFECTS:

EXCLUDED SURFACES: Surfaces listed in these boxes can be made intact only by a licensed deleader.

SIDE	LOCATION	MEASURE: LOOSE PAINT (MORE THAN 1440 SQ. IN.)	IC DATE	IC METHOD

SIDE	LOCATION	MEASURE: LOOSE PAINT (MORE THAN 288 SQ. IN.)	IC DATE	IC METHOD

RISK ASSESSMENT AND LEAD INSPECTION REPORT

FOR THE PROPERTY LOCATED AT:

33-39 Pine Hill Road
Bedford, MA 01730

Prepared For:
United States General Service Administrator
1800 F Street N W, Washington, DC 20405
c/o Tetra Tech: Jimmy Kehs
45610 Woodland Road, Sterling, VA 20166

Report Prepared and Submitted by:

Anthony Jakaitis
Licensed Master Lead Inspector / Risk Assessor *M 2929/R 2929*

Master Lead Paint Inspections
15 Chauncy St
South Weymouth, MA 02190
781-331-1565
Pbinspect2000@yahoo.com

Date of Inspection:
10/15/14

LETTER TO OWNER

Dear Owner:

The purpose of the lead inspection/risk assessment was to determine the existence of lead-based paint and lead-based paint hazards at the subject property including type, severity, and location(s). This report can help Owners develop a plan for eliminating any lead-based paint hazards that were found and aid in establishing an ongoing lead-based paint maintenance and re-evaluation program, if needed.

The lead inspection/risk assessment of the property and structures was conducted using an x-ray fluorescence (XRF) analyzer. Lead-based paint is considered positive or dangerous at 1.0 m/cm2 when tested with an XRF analyzer. Testing for lead-based paint was comprehensive, room-by-room / surface-by-surface, including the exterior. Surfaces tested included window sills, window trim, walls, baseboards, doors, casings, jambs, closet components, floors, ceilings, cabinets and other building related surfaces.

The following report details the results of the investigation.
(1) Heath Effects of Lead Poisoning
(2) Narrative Summary provides the outcome of the inspection process.
(3) Lead-Based Paint Hazard Table: Surfaces with 1.0 m/cm2 or greater that are in deteriorated condition and/or are considered accessible/mouthable.
(4) Lead-Based Paint Table: Surfaces with 1.0 m/cm2 or greater.
(5) XRF Summary Table: Details XRF results
(6) Complete Lead Inspection/Risk Assessment Reports

A copy of this report must be provided to each new lessee (tenant) or purchaser of this property under Federal law (24 CFR part 35 and 40 CFR part 745) before they become obligated under a lease or sales contract. The complete report must also be provided to purchasers and made available to tenants. Landlords (lessors) and sellers are also required to distribute an educational pamphlet approved by the U.S. Environmental Protection Agency (EPA), entitled "Protect Your Family from Lead in Your Home", and include standard warning language in their leases or sales contracts to ensure that parents have the information they need to protect their children from lead-based paint hazards. For more information regarding your obligations under federal lead-based paint regulations, contact 800-424-LEAD (5323).

Sincerely,

Anthony Jakaitis, M 2929/R2929
Master Lead Paint Inspections
617-529-1578

(1) Health Effects of Lead Exposure

Lead is a soft metal, naturally occurring in the Earth's crust. It has been determined, however, that lead has no useful purpose in the human body, and acts as a toxin. It takes the place of essential minerals such as calcium, potassium, and iron, which are vital to the construction and repair of bones, organs and blood. Lead exposures are a major health concern, especially in young children under the age of six.

Children, due to their smaller body mass and higher metabolism, are affected by lead exposures much more severely than adults. They ingest lead through daily hand-to-mouth activities and may develop severe attention deficit disorders, irreversible brain injury, learning disabilities and aggressive behaviors. The symptoms of lead poisoning often mimic other afflictions such as flu, colic or general malaise. It is important to have young children's blood tested for lead burden.

Sources of Lead Poisoning

Since lead is ingested by routine daily activities such as eating, playing and working, it is important to understand the sources of lead exposures. The most common places to find lead in a household setting are the interior and exterior paint, and contaminated dust or soil. Lead-based paint is most hazardous when it is chipping, peeling, cracking, or chalking; or applied to friction surfaces of components such as doors, windows, and floors. The abrasive action of painted surfaces rubbing together causes lead-containing paints to be ground into a fine dust. Lead dust can also be created from decaying vinyl mini blinds. Lead dust then settles on furniture, play area floors, and children's toys, where children are exposed during regular activities.

Several other sources of lead in the home include lead dust brought into the home from occupational exposures, water pipes, fixtures and soldered joints; decorative china, "leaded" crystal, fishing lures and sinkers, firearms ammunition, wine bottles and cosmetics. Some hobbies may also contribute to lead contamination within the home. Exposures to all sources of lead should be minimized or eliminated.

Methods to Reduce Exposure the Lead Hazards

The simplest and often most effective way to reduce lead exposures is through regular washing of hands, toys, and horizontal surfaces in the home with a liquid hand soap or dish soap and water. It is highly recommended that disposable cleaning materials be used to wash surfaces, so as not to re-contaminate them with a used mop or cloth.

Other ways of reducing lead hazards within the home include taking shoes off before entering living areas, letting water run prior to drinking or cooking, covering exposed soil with plant materials, and vacuuming with a High Efficiency Particulate Air (HEPA) filtered vacuum.

(2) Narrative Summary

This summary is to confirm that Master Lead Paint Inspections, inspected your property located at **1 thru 6 Lewis Road**, and relevant common areas, in the city or town of **Bedford, MA 01730**, for dangerous levels of lead/lead-based paint and determined that there were no violations/hazards. The inspection was conducted on **October 15, 2014.**

33 Pine Hill Road, Bedford, MA 01730: No Lead Hazards Found
35 Pine Hill Road, Bedford, MA 01730: No Lead Hazards Found
37 Pine Hill Road, Bedford, MA 01730: No Lead Hazards Found
39 Pine Hill Road, Bedford, MA 01730: No Lead Hazards Found

(3) Lead-Based Paint Hazards and Available Control Options

The following items describe the existing lead-based paint hazards identified at **33-39 Pine Hill Road, Bedford, MA 01730**. They are listed in priority order i.e. what hazards should be addressed first. Each hazard also has corresponding options for corrective actions known as ***abatement*** (long term) and ***interim control*** (shorter term) solutions. The owner or owner's representative must select the most appropriate and affordable solution to address each of the identified hazards. Please note that these hazards may become more severe over time and additional hazards may be created with changing conditions at this property.

LOCATION	COMPONENT	LEVEL OF SEVERITY	ABATEMENT OPTIONS	INTERIM CONTROL OPTIONS
None	None	NA	NA	NA

NOTE – All contractors performing ***abatement activities*** are required to be licensed by the State Massachusetts.

Level of Severity: 1 – most sever 2 – very severe 3 – somewhat severe

(4) Positive XRF Readings

This table identifies all of the painted surfaces that tested positive for lead-based paint (1.0 m/cm2 or greater). The paint condition at the time of testing was determined to intact. Deteriorated paint conditions represent a lead-based paint hazard. Lead-based paint determined to be intact at the time of testing may become a hazard in the future and therefore require routine monitoring. Use lead safe work practices every time a lead-based painted surface is disturbed.

33 Pine Hill Road, Bedford, MA 01730: No Lead-Based Paint Found
35 Pine Hill Road, Bedford, MA 01730: No Lead-Based Paint Found
37 Pine Hill Road, Bedford, MA 01730: No Lead-Based Paint Found
39 Pine Hill Road, Bedford, MA 01730: No Lead-Based Paint Found

XRF Readings 1.0 m/cm2 or greater
(Model RMD LPA-1 Serial #1462)

33 thru 39 Pine Hill Road
Bedford, MA 01730

Date of testing 10/15/14

Property Address	Room	Side	Component	Condition	Substrate	Lead
None	NA	NA	NA	NA	NA	NA

(5) XRF Analysis & Floor Plan

The instrument used for this Risk Assessment was an X-ray fluorescence unit (XRF) manufactured by (Name of Manufacturer) serial number RMD LPA-1 1462.

Floor Diagram

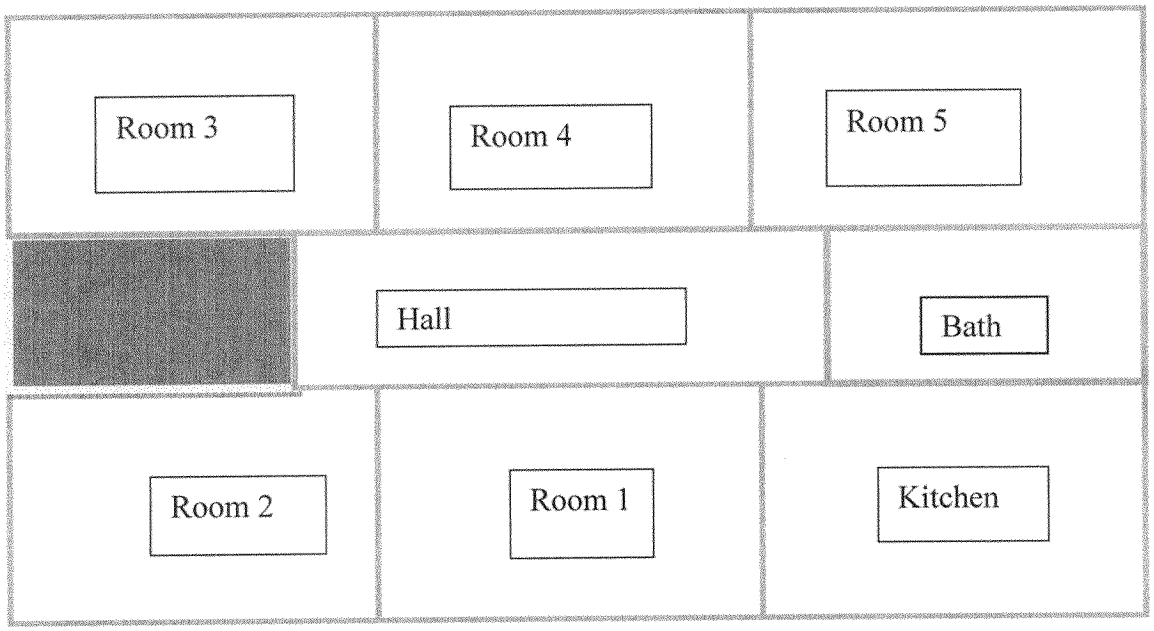

33 thru 39 Pine Hill Road
Bedford, MA 01730

XRF Readings

(Model LPA-1 Serial #1462

Lead Inspection / Risk Assessment Report

Anthony Jakaitis
Master Lead Paint Inspector
PO BOX 400, South Weymouth, MA 02190
(781) 331-1565

St.#	Street Name	Street Type	Unit
33	Pine Hill	Rd	

City	Zip Code
Bedford	01730

Owners Name: United States Coast Guard c/o Tetra Tech
Owner Address: 45610 Woodland Road, Sterling, VA 20166
Contact Information: Jimmy Kehs
Client Name (if different from owner):
Client Address:

Number of Rooms in Unit 7
Property Type:
- [x] Single Family
- [ ] Multi Family # of Units
- [ ] Condominium # of Units
- [ ] Day Care [ ] Other

Key	Legend Column
COV	Covered
VB	Vinyl Baseboard
MET	Metal
VR	Vinyl Rep. Window
MR	Metal Rep. Window
NA	Not Accessible
NC	No Coating
Tile	Tile (testing suggested)
DC	Dropped Ceiling

Key	Treatment Method	Key	Treatment Method
CAP	Capped	SCR	Scraped
COV	Covered	DIP	Dipped
ENC	Encapsulated	REM	Removed
MI	Made Intact	REP	Replaced
PRE	Prepared for Enc.	REV	Reversed
VR/MR	Vinyl/Metal Rep Window	INT	Intact
SFR	Storm Frame Removed		
[/]	Component Does Not Exist		

Laundry in Basement? [ ] Yes [x] No
Finished Space in Basement [ ] Yes [x] No

Testing Method Used

Na_2S Expiration Date:
X-Ray Fluorescence
Model: RMD Serial # 1222

Comments / Notes:

Floor# 1 (level within building of unit being inspected)

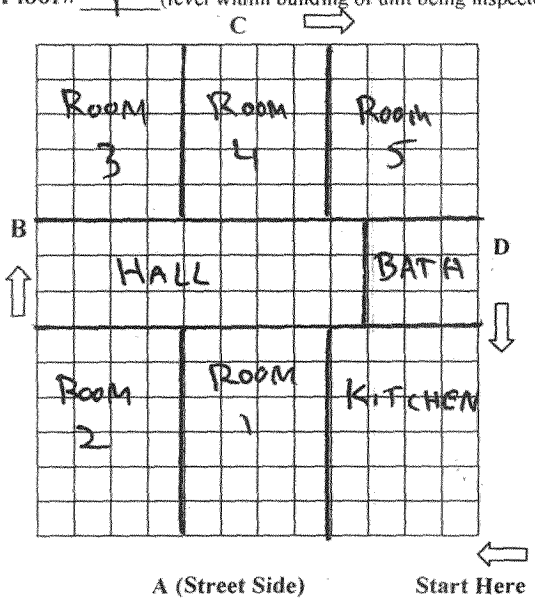

Floor#

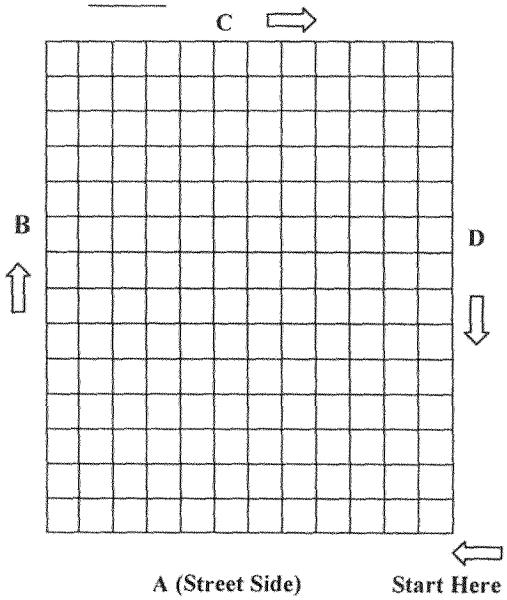

Property Diagram / Unit Labels

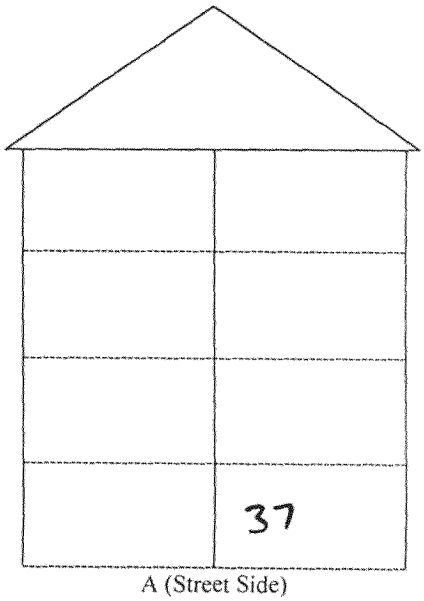

Pb (lead) equal to or greater than 1.0 m/cm^2 with x-ray fluorescence or positive with Na_2S is **Dangerous.**

XRF Calibration Recorded In Log Book [x] ✓ - Check off when complete
Address verified through USPS [x] ✓ - Check off when complete
Research on Lead Related History for Address [x] ✓ - Check off when complete

ıvid McDonell | I 3776 (License #) | David McDonell (Signature) | 10/15/2014

RA revised 01/12

ADDRESS: 33 Pine Hill Rd Apt# _____ City Bedford

INSPECTION HISTORY

Determination	Lead Hazards?	Inspector Name / Lic# / Signature
	Y / N	Inspector Name: _____, Lic# _____ Signature _____
Comprehensive Initial Inspection 101514	Y / N	Inspector Name: David McDonnell, Lic# 3776 Signature David McDonnell
Comp Initial w/Partial PCAD	Y / N	Inspector Name: _____, Lic# _____ Signature _____
Addendum (add-on to Initial Inspection)	Y / N	Inspector Name: _____, Lic# _____ Signature _____
Addendum as Full Insp. (Lost Docs)	Y / N	Inspector Name: _____, Lic# _____ Signature _____
Walk Through for Ed/Consultation		Inspector Name: _____, Lic# _____ Signature _____

REINSPECTION HISTORY

Visual Portion of Reocc. Reinspection	P / F	Inspector Name: _____, Lic# _____ Signature _____
Visual Portion of Reocc. Reinspection	P / F	Inspector Name: _____, Lic# _____ Signature _____
Dust Taken for Reocc. Reinspection	P / F	Inspector Name: _____, Lic# _____ Signature _____
Dust Taken for Reocc. Reinspection	P / F	Inspector Name: _____, Lic# _____ Signature _____
Visual Portion of Final Reinspection	P / F	Inspector Name: _____, Lic# _____ Signature _____
Visual Portion of Final Reinspection	P / F	Inspector Name: _____, Lic# _____ Signature _____
Dust Taken for Final Reinsp. (No Reocc)	P / F	Inspector Name: _____, Lic# _____ Signature _____
Dust Taken for Final Reinsp. (No Reocc)	P / F	Inspector Name: _____, Lic# _____ Signature _____

INTERIM CONTROL

Risk Assessment / Urgent Pb. Hazards?	Y / N	R.A. Name:- _____, Lic# _____ Signature _____
Dust Taken for Risk Assessment	P / F	R.A. Name: _____, Lic# _____ Signature _____
Visual Portion of Reinspection for Interim Control	P / F	R.A. Name: _____, Lic# _____ Signature _____
Dust Taken for Risk Assessment Reinsp.	P / F	R.A. Name: _____, Lic# _____ Signature _____
Visual Portion of Reinspection for Interim Control	P / F	R.A. Name: _____, Lic# _____ Signature _____
Dust Taken for Risk Assessment Reinsp.	P / F	R.A. Name: _____, Lic# _____ Signature _____
Risk Assessment Recertification / Urgent Pb. Hazards?	Y / N	R.A. Name: _____, Lic# _____ Signature _____
Dust Taken for RA Recertification	P / F	R.A. Name: _____, Lic# _____ Signature _____

POST COMPLIANCE ASSESSMENT DETERMINATIONS

PCAD / Lead Hazards?	Y / N	Inspector Name: _____, Lic# _____ Signature _____
Full Inspection Acting as PCAD / Lead Hazards?	Y / N	Inspector Name: _____, Lic# _____ Signature _____
Visual Portion of PCAD Reinspection	P / F	Inspector Name: _____, Lic# _____ Signature _____
Dust Taken for PCAD Reinspection	P / F	Inspector Name: _____, Lic# _____ Signature _____
Dust Taken for PCAD Reinspection	P / F	Inspector Name: _____, Lic# _____ Signature _____

ADDRESS: 33 Pine Hill Rd Apt#_____ City Bedford

REOCCUPANCY CERTIFICATE HISTORY

Certificate of Reoccupancy
Only after High/Mod Risk (# rooms rule)
Inspector Name:_____, Lic#_____
Signature_____

Certificate of Reoccupancy
Only after High/Mod Risk (# rooms rule)
Inspector Name:_____, Lic#_____
Signature_____

Certificate of Reoccupancy
Only after High/Mod Risk (# rooms rule)
Inspector Name:_____, Lic#_____
Signature_____

COMPLIANCE HISTORY

Letter of Full Initial Compliance
No prior history/ No signs of UD
Inspector Name:_____, Lic#
Signature_____

Letter of Interim Control
No prior Comp. Expires in 1 yr.
Inspector Name:_____, Lic#_____
Signature_____

Recertification of Interim Control
Expires 2 yrs from original Interim Control
Inspector Name:_____, Lic#_____
Signature_____

Letter of Full Deleading Compliance
Dust wipes if No Reocc.
Inspector Name:_____, Lic#_____
Signature_____

Certificate of Maintained Compliance
No Work= No Dust Work = 7 Dust
Inspector Name:_____, Lic#_____
Signature_____

Certificate of Restored Compliance
Dust wipes and auth. people
Inspector Name:_____, Lic#_____
Signature_____

COMPLIANCE HISTORY (CONT.)

Certificate of Maintained Compliance
No Work= No Dust Work = 7 Dust
Inspector Name:_____, Lic#_____
Signature_____

Certificate of Restored Compliance
Dust wipes and auth. people
Inspector Name:_____, Lic#_____
Signature_____

Certificate of Maintained Compliance
No Work= No Dust Work = 7 Dust
Inspector Name:_____, Lic#_____
Signature_____

Certificate of Restored Compliance
Dust wipes and auth. people
Inspector Name:_____, Lic#_____
Signature_____

OTHER HISTORY: WAIVERS/UD/EPA RRP

Approved CLPPP Waiver
Attach to Comp Docs
CLPPP Insp. Name:_____, Lic#_____
Signature_____

Approved CLPPP Waiver
Attach to Comp Docs
CLPPP Insp. Name:_____, Lic#_____
Signature_____

UD / DES Visual Reinspection
No LOC Issued
P F
Inspector Name:_____, Lic#_____
Signature_____

UD / DES Visual Reinspection
No LOC Issued
P F
Inspector Name:_____, Lic#_____
Signature_____

UD / DES Dust Taken
No LOC Issued
P F
Inspector Name:_____, Lic#_____
Signature_____

UD/DES Dust Taken
No LOC Issued
P F
Inspector Name:_____, Lic#_____
Signature_____

EXPLANATION OF LEAD INSPECTION / RISK ASSESSMENT REPORT FORM COLUMNS

This page provides general information needed to understand the lead inspection/risk assessment report. However, you should speak with the inspector/risk assessor before you start to do any work on your home.

SIDE Refers to A, B, C, or D side of the building or room. See the diagram on the cover sheet. The "A" side of the building or room is the side facing the street that gives the property its address (usually, it is the front of the building). Keeping your back to this street, from the "A" side move clockwise to the "B" side on your left, the "C" side opposite you, and the "D" side to the right. Numbering is from left to right.

LOCATION/ SURFACE Refers to the building component(s) being tested. Some surfaces may be made up of more than one part. For example, "Baseboard" may refer to four separate pieces of wood (one on each wall), but is still considered one surface.

LEAD The actual lead result. Each surface tested must have a result recorded in the "Lead" column.

- A number shows that the surface was tested with an XRF analyzer. A number (or average number) equal to or greater than 1.0 mg/cm^2 is a dangerous level of lead.
- A "pos" or "neg" shows that the surface was tested with sodium sulfide. "Pos" means that there is a dangerous level of lead.
- "N/A" means that the inspector was not able to test the surface. Unless the owner can get a sample to test, the inspector must assume the surface contains lead and require it to be deleaded, if necessary.
- "MET" or "MR" means that a metal surface was not tested and only needs to be intact, even if it is a leaded surface. However, metal handrails, metal window sills, and metal railing caps, need to be deleaded if they test equal to or greater than 1.0 mg/cm^2, or is marked "N/A."
- For key to abbreviations like "COV", "VB", "VR" or "MR", "NC", "Tile", "DC", see the cover page.
- When a component box is slashed and there are test results above and below the diagonal line, the result on the "bottom" represents results below 5 ft. and the "top" result indicates the test result above 5 ft.

TYPE OF HAZARD Not all lead paint must be deleaded. This column tells you IF and WHY a surface needs deleading. The deleading standards below may not apply for Interim Controls. Speak to your risk assessor for more information.

- "M/I" circled means that the surface is a moveable/impacted surface and must be deleaded in its entirety.
- "SF" circled indicates that there is a storm frame present which requires the blind stop and exterior sill be deleaded as interior moveable / impacted surfaces.
- "A/M" circled means that the surface is "accessible mouthable" and must be deleaded to a minimum of five feet high, four inches in from the edge or corner.
- "L" circled means that the surface is loose and must, at minimum, be made intact.
- If more than one choice is circled, the rules for deleading may change depending upon what method of deleading you choose. Speak to the inspector for more information.
- "N/A" means the inspector was unable to determine if the surface was a lead hazard. The person doing the deleading must check this surface and follow all the rules for deleading. Speak to the inspector for more information.
- If nothing is circled in the column, then it is likely the surface does not need deleading. Speak to the inspector for more information. Remember, this does not mean the entire surface is lead free, it just does not require deleading in its current condition.

URG HAZ? This column is only completed during a risk assessment. A risk assessment is an evaluation of a home's suitability for Interim Control. **Only a licensed risk assessor can do a risk assessment, not all inspectors are risk assessors.** If "Y" is circled, then this surface is considered an "Urgent Lead Hazard" and some type of deleading work is required to qualify for Interim Control.

IC DATE The date the licensed risk assessor determines the surface meets the standards for Interim Control.

IC METH The deleading method or structural repair done to qualify the surface for Interim Control. Refer to the deleading codes key on the cover page.

DELEAD DATE The date that the lead inspector reinspects the surface and finds that it has been successfully brought back into compliance.

DELEAD METH The method used to bring a surface into full compliance. Refer to codes in the Key on the cover page of the PCAD

EXCLUDED SURFACES The amount of loose paint on a surface as measured by the lead inspector. "N/A" means that the inspector was not able to measure the loose paint, but has determined it is more than the cut-off for moderate risk making intact.

David McDonnell 3776 David McDonnell 10/15/14 Page 5 Of 14

Inspector (print) Lic # Signature Date

Risk Assessor (print) Lic# Signature Date

Address of Property: 33 Pine Hill Rd Apt # City Bedford

KITCHEN

SIDE	LOCATION/ SURFACE	LEAD	TYPE OF HAZARD	URG HAZ?	IC DATE	IC METH	DELEAD DATE	DELEAD METH
A B C D	Up Walls	02	A/M L N/A	Y				
A B C D	Low Walls	/	A/M L N/A	Y				
A B C D	Baseboards	02	A/M L N/A	Y				
A B C D	Chair Rail	/	A/M L N/A	Y				
A B C D	Radiator	03	A/M L N/A	Y				
	Floor	Cov	A/M L N/A	Y				
	Ceiling	01	A/M L N/A	Y				
A B	Door	03	A/M L N/A	Y				
C D	Door Casing	00	A/M L N/A	Y				
1 2	Door Jamb	01	A/M L N/A	Y				
3 4	Threshold	NC	A/M L N/A	Y				
A B	Door	/	A/M L N/A	Y				
C D	Door Casing	/	A/M L N/A	Y				
1 2	Door Jamb	/	A/M L N/A	Y				
3 4	Threshold	/	A/M L N/A	Y				
A B	Door	/	A/M L N/A	Y				
C D	Door Casing	/	A/M L N/A	Y				
1 2	Door Jamb	/	A/M L N/A	Y				
3 4	Threshold	/	A/M L N/A	Y				
A B	Door	/	A/M L N/A	Y				
C D	Door Casing	/	A/M L N/A	Y				
1 2	Door Jamb	/	A/M L N/A	Y				
3 4	Threshold	/	A/M L N/A	Y				
A	Closet Door	/	A/M L N/A	Y				
B	Cl Casing	/	A/M L N/A	Y				
C	Closet Jamb	/	A/M L N/A	Y				
D	Closet Walls	/	A/M L N/A	Y				
	Cl Baseboard	/	A/M L N/A	Y				
1	Closet Pole	/	A/M L N/A	Y				
2	Closet Shelf	/	A/M L N/A	Y				
3	Cl Supports	/	A/M L N/A	Y				
4	Closet Floor	/	A/M L N/A	Y				
	Closet Ceiling	/	A/M L N/A	Y				

COMMENTS / STRUCTURAL DEFECTS:

SIDE	LOCATION/ SURFACE	LEAD	TYPE OF HAZARD	URG HAZ?	IC DATE	IC METH	DELEAD DATE	DELEAD METH
A	Window Sill	/	M/I A/M L N/A	Y				
B	Win Apron	01	A/M L N/A	Y				
C	Win Casing	00	A/M L N/A	Y				
D	Header Stop	00	M/I A/M L N/A	Y				
	Int Stops	/	M/I A/M L N/A	Y				
1	Win Int Sash	VR	M/I A/M L N/A	Y				
2	Exterior Sill	VR	M/I SF L N/A	Y				
3	Part Bead	VR	M/I L N/A	Y				
4	Blind Stop	/	M/I SF L N/A	Y				
	Win Ext Sash	VR	M/I L N/A	Y				
A	Window Sill	/	M/I A/M L N/A	Y				
B	Win Apron	/	A/M L N/A	Y				
C	Win Casing	/	A/M L N/A	Y				
D	Header Stop	/	M/I A/M L N/A	Y				
	Int Stops	/	M/I A/M L N/A	Y				
1	Win Int Sash	/	M/I A/M L N/A	Y				
2	Exterior Sill	/	M/I SF L N/A	Y				
3	Part Bead	/	M/I L N/A	Y				
4	Blind Stop	/	M/I SF L N/A	Y				
	Win Ext Sash	/	M/I L N/A	Y				
A B	Up Cab Frame	04	A/M L N/A	Y				
C D	Up Cab Door	02	A/M L N/A	Y				
	Up Cab Walls	02	A/M L N/A	Y				
1 2	Up Cab Shlvs	02	A/M L N/A	Y				
3 4	Supports	01	A/M L N/A	Y				
	Low Cab Fram	04	A/M L N/A	Y				
A B	Low Cab Door	01	A/M L N/A	Y				
C D	Low Cab Walls	00	A/M L N/A	Y				
	Low Cab Shlvs	02	A/M L N/A	Y				
1 2	Supports	01	A/M L N/A	Y				
3 4	Drawers	02	A/M L N/A	Y				
A B C D	Win Above 5'	/	M/I A/M L N/A	Y				
			M/I A/M L N/A	Y				
			M/I A/M L N/A	Y				
			M/I A/M L N/A	Y				
			M/I A/M L N/A	Y				
			M/I A/M L N/A	Y				

EXCLUDED SURFACES: Surfaces listed in these boxes can be made intact only by a licensed deleader.

SIDE	LOCATION	MEASURE: LOOSE PAINT (MORE THAN 288 SQ. IN.)	IC DATE	IC METHOD

SIDE	LOCATION	MEASURE: LOOSE PAINT (MORE THAN 288 SQ. IN.)	IC DATE	IC METHOD

David McDonnell — 3776 — David McDonnell — 10/15/14

Inspector (print) — Lic # — Signature — Date

Risk Assessor (print) — Lic # — Signature — Date

Address of Property: 33 Pine Hill Rd — Apt # — City Bedford

ROOM # 1

SIDE	LOCATION/ SURFACE	LEAD	TYPE OF HAZARD	URG HAZ?	IC DATE	IC METH	DELEAD DATE	DELEAD METH
A B C D	Up Walls	00	A/M L N/A	Y				
A B C D	Low Walls	/	A/M L N/A	Y				
A B C D	Baseboards	01	A/M L N/A	Y				
A B C D	Chair Rail	/	A/M L N/A	Y				
A B C D	Radiator	02	A/M L N/A	Y				
	Floor	CO	A/M L N/A	Y				
	Ceiling	01	A/M L N/A	Y				
A B	Door	02	A/M L N/A	Y				
C D	Door Casing	03	A/M L N/A	Y				
1 2	Door Jamb	01	A/M L N/A	Y				
3 4	Threshold	NC	A/M L N/A	Y				
A B	Door	01	A/M L N/A	Y				
C D	Door Casing	00	A/M L N/A	Y				
1 2	Door Jamb	01	A/M L N/A	Y				
3 4	Threshold	/	A/M L N/A	Y				
A B	Door	.	A/M L N/A	Y				
C D	Door Casing	.	A/M L N/A	Y				
1 2	Door Jamb	.	A/M L N/A	Y				
3 4	Threshold	.	A/M L N/A	Y				
A B	Door	.	A/M L N/A	Y				
C D	Door Casing	.	A/M L N/A	Y				
1 2	Door Jamb	.	A/M L N/A	Y				
3 4	Threshold	.	A/M L N/A	Y				
A	Closet Door	01	A/M L N/A	Y				
B	Cl Casing	00	A/M L N/A	Y				
C	Closet Jamb	02	A/M L N/A	Y				
D	Closet Walls	01	A/M L N/A	Y				
	Cl Baseboard	02	A/M L N/A	Y				
1	Closet Pole	/	A/M L N/A	Y				
2	Closet Shelf	/	A/M L N/A	Y				
3	Cl Supports	/	A/M L N/A	Y				
4	Closet Floor	COV	A/M L N/A	Y				
	Closet Ceiling	01	A/M L N/A	Y				

COMMENTS / STRUCTURAL DEFECTS:

SIDE	LOCATION/ SURFACE	LEAD	TYPE OF HAZARD	URG HAZ?	IC DATE	IC METH	DELEAD DATE	DELEAD METH
A	Window Sill	/	M/I A/M L N/A	Y				
B	Win Apron	02	A/M L N/A	Y				
C	Win Casing	01	A/M L N/A	Y				
D	Header Stop	00	M/I A/M L N/A	Y				
	Int Stops	/	M/I A/M L N/A	Y				
1	Win Int Sash	UR	M/I A/M L N/A	Y				
2	Exterior Sill	VR	M/I SF L N/A	Y				
3	Part Bead	VR	M/I L N/A	Y				
4	Blind Stop	/	M/I SF L N/A	Y				
	Win Ext Sash	VR	M/I L N/A	Y				
A	Window Sill	.	M/I A/M L N/A	Y				
B	Win Apron	.	A/M L N/A	Y				
C	Win Casing	.	A/M L N/A	Y				
D	Header Stop	.	M/I A/M L N/A	Y				
	Int Stops	.	M/I A/M L N/A	Y				
1	Win Int Sash	.	M/I A/M L N/A	Y				
2	Exterior Sill	.	M/I SF L N/A	Y				
3	Part Bead	.	M/I L N/A	Y				
4	Blind Stop	.	M/I SF L N/A	Y				
	Win Ext Sash	.	M/I L N/A	Y				
A	Window Sill	.	M/I A/M L N/A	Y				
B	Win Apron	.	A/M L N/A	Y				
C	Win Casing	.	A/M L N/A	Y				
D	Header Stop	.	M/I A/M L N/A	Y				
	Int Stops	.	M/I A/M L N/A	Y				
1	Win Int Sash	.	M/I A/M L N/A	Y				
2	Exterior Sill	.	M/I SF L N/A	Y				
3	Part Bead	.	M/I L N/A	Y				
4	Blind Stop	.	M/I SF L N/A	Y				
	Win Ext Sash	.	M/I L N/A	Y				
A B	Fireplace	/	A/M L N/A	Y				
C D	Mantle	.	A/M L N/A	Y				
A B C D	Win Above 5'	.	A/M L N/A	Y				
	Ceiling Molding	.	A/M L N/A	Y				
		.	A/M L N/A	Y				
		.	A/M L N/A	Y				
		.	A/M L N/A	Y				

EXCLUDED SURFACES: Surfaces listed in these boxes can be made intact only by a licensed deleader.

SIDE	LOCATION	MEASURE: LOOSE PAINT (MORE THAN 288 SQ. IN.)	IC DATE	IC METHOD

SIDE	LOCATION	MEASURE: LOOSE PAINT (MORE THAN 288 SQ. IN.)	IC DATE	IC METHOD

David McDonnell 3776 Daniel McDonnell 10/15/14

Inspector (print) Lic # Signature Date

Risk Assessor (print) Lic # Signature Date

Address of Property: 33 Pine Hill Rd Apt # City Bedford

ROOM # 2

SIDE	LOCATION/ SURFACE	LEAD	TYPE OF HAZARD	URG HAZ?	IC DATE	IC METH	DELEAD DATE	DELEAD METH
A B C D	Up Walls	01	A/M L N/A	Y				
A B C D	Low Walls	/	A/M L N/A	Y				
A B C D	Baseboards	02	A/M L N/A	Y				
A B C D	Chair Rail	/	A/M L N/A	Y				
A B C D	Radiator	03	A/M L N/A	Y				
-	Floor	Cov	A/M L N/A	Y				
-	Ceiling	01	A/M L N/A	Y				
A B	Door	02	A/M L N/A	Y				
C D	Door Casing	01	A/M L N/A	Y				
1 2	Door Jamb	03	A/M L N/A	Y				
3 4	Threshold	/	A/M L N/A	Y				
A B	Door	/	A/M L N/A	Y				
C D	Door Casing	/	A/M L N/A	Y				
1 2	Door Jamb	/	A/M L N/A	Y				
3 4	Threshold	/	A/M L N/A	Y				
A B	Door	/	A/M L N/A	Y				
C D	Door Casing	/	A/M L N/A	Y				
1 2	Door Jamb	/	A/M L N/A	Y				
3 4	Threshold	/	A/M L N/A	Y				
A B	Door	/	A/M L N/A	Y				
C D	Door Casing	/	A/M L N/A	Y				
1 2	Door Jamb	/	A/M L N/A	Y				
3 4	Threshold	/	A/M L N/A	Y				
A	Closet Door	04	A/M L N/A	Y				
B	Cl Casing	02	A/M L N/A	Y				
C	Closet Jamb	01	A/M L N/A	Y				
D	Closet Walls	00	A/M L N/A	Y				
	Cl Baseboard	02	A/M L N/A	Y				
1	Closet Pole	03	A/M L N/A	Y				
2	Closet Shelf	02	A/M L N/A	Y				
3	Cl Supports	00	A/M L N/A	Y				
4	Closet Floor	00	A/M L N/A	Y				
	Closet Ceiling	01	A/M L N/A	Y				

COMMENTS / STRUCTURAL DEFECTS:

SIDE	LOCATION/ SURFACE	LEAD	TYPE OF HAZARD	URG HAZ?	IC DATE	IC METH	DELEAD DATE	DELEAD METH
A	Window Sill	/	M/I A/M L N/A	Y				
B	Win Apron	02	A/M L N/A	Y				
C	Win Casing	00	A/M L N/A	Y				
D	Header Stop	01	M/I A/M L N/A	Y				
	Int Stops	/	M/I A/M L N/A	Y				
1	Win Int Sash	VR	M/I A/M L N/A	Y				
2	Exterior Sill	VR	M/I SF L N/A	Y				
3	Part Bead	VR	M/I L N/A	Y				
4	Blind Stop	/	M/I SF L N/A	Y				
	Win Ext Sash	VR	M/I L N/A	Y				
A	Window Sill	/	M/I A/M L N/A	Y				
B	Win Apron	00	A/M L N/A	Y				
C	Win Casing	01	A/M L N/A	Y				
D	Header Stop	00	M/I A/M L N/A	Y				
	Int Stops	/	M/I A/M L N/A	Y				
1	Win Int Sash	VR	M/I A/M L N/A	Y				
2	Exterior Sill	VR	M/I SF L N/A	Y				
3	Part Bead	VR	M/I L N/A	Y				
4	Blind Stop	/	M/I SF L N/A	Y				
	Win Ext Sash	VR	M/I L N/A	Y				
A	Window Sill	/	M/I A/M L N/A	Y				
B	Win Apron	/	A/M L N/A	Y				
C	Win Casing	/	A/M L N/A	Y				
D	Header Stop	/	M/I A/M L N/A	Y				
	Int Stops	/	M/I A/M L N/A	Y				
1	Win Int Sash	/	M/I A/M L N/A	Y				
2	Exterior Sill	/	M/I SF L N/A	Y				
3	Part Bead	/	M/I L N/A	Y				
4	Blind Stop	/	M/I SF L N/A	Y				
	Win Ext Sash	/	M/I L N/A	Y				
A B	Fireplace	/	A/M L N/A	Y				
C D	Mantle	/	A/M L N/A	Y				
A B C D	Win Above 5'	/	A/M L N/A	Y				
	Ceiling Molding	/	A/M L N/A	Y				
			A/M L N/A	Y				
			A/M L N/A	Y				
			A/M L N/A	Y				

EXCLUDED SURFACES: Surfaces listed in these boxes can be made intact only by a licensed deleader.

SIDE	LOCATION	MEASURE: LOOSE PAINT (MORE THAN 288 SQ. IN.)	IC DATE	IC METHOD

SIDE	LOCATION	MEASURE: LOOSE PAINT (MORE THAN 288 SQ. IN.)	IC DATE	IC METHOD

David McDonnell 3776 David McDonnell 10/15/14 Page 5 Of 19

Inspector (print) Lic # Signature Date

Risk Assessor (print) Lic # Signature Date

Address of Property: 33 Pine Hill Rd Apt # City Bedford

ROOM # 3

SIDE	LOCATION/ SURFACE	LEAD	TYPE OF HAZARD	URG HAZ?	IC DATE	IC METH	DELEAD DATE	DELEAD METH
A B C D	Up Walls	0.1	A/M L N/A	Y				
A B C D	Low Walls	/	A/M L N/A	Y				
A B C D	Baseboards	02	A/M L N/A	Y				
A B C D	Chair Rail	/	A/M L N/A	Y				
A B C D	Radiator	0.2	A/M L N/A	Y				
	Floor	Cov	A/M L N/A	Y				
	Ceiling	0.1	A/M L N/A	Y				
A B	Door	02	A/M L N/A	Y				
C D	Door Casing	00	A/M L N/A	Y				
1 2	Door Jamb	0.1	A/M L N/A	Y				
3 4	Threshold	/	A/M L N/A	Y				
A B	Door	0.1	A/M L N/A	Y				
C D	Door Casing	0.2	A/M L N/A	Y				
1 2	Door Jamb	01	A/M L N/A	Y				
3 4	Threshold	/	A/M L N/A	Y				
A B	Door	.	A/M L N/A	Y				
C D	Door Casing	.	A/M L N/A	Y				
1 2	Door Jamb		A/M L N/A	Y				
3 4	Threshold	.	A/M L N/A	Y				
A B	Door		A/M L N/A	Y				
C D	Door Casing	.	A/M L N/A	Y				
1 2	Door Jamb	.	A/M L N/A	Y				
3 4	Threshold	.	A/M L N/A	Y				
A	Closet Door	01	A/M L N/A	Y				
B	Cl Casing	01	A/M L N/A	Y				
C	Closet Jamb	02	A/M L N/A	Y				
	Closet Walls	00	A/M L N/A	Y				
	Cl Baseboard	0.1	A/M L N/A	Y				
1	Closet Pole	03	A/M L N/A	Y				
2	Closet Shelf	04	A/M L N/A	Y				
3	Cl Supports	01	A/M L N/A	Y				
4	Closet Floor	Cov	A/M L N/A	Y				
	Closet Ceiling	0.1	A/M L N/A	Y				

COMMENTS / STRUCTURAL DEFECTS:

SIDE	LOCATION/ SURFACE	LEAD	TYPE OF HAZARD	URG HAZ?	IC DATE	IC METH	DELEAD DATE	DELEAD METH
A	Window Sill	/	M/I A/M L N/A	Y				
B	Win Apron	02	A/M L N/A	Y				
C	Win Casing	00	A/M L N/A	Y				
D	Header Stop	00	M/I A/M L N/A	Y				
	Int Stops	/	M/I A/M L N/A	Y				
1	Win Int Sash	VR	M/I A/M L N/A	Y				
2	Exterior Sill	VR	M/I SF L N/A	Y				
3	Part Bead	VR	M/I L N/A	Y				
4	Blind Stop	/	M/I SF L N/A	Y				
	Win Ext Sash	VR	M/I L N/A	Y				
A	Window Sill	/	M/I A/M L N/A	Y				
B	Win Apron	00	A/M L N/A	Y				
C	Win Casing	02	A/M L N/A	Y				
D	Header Stop	01	M/I A/M L N/A	Y				
	Int Stops	/	M/I A/M L N/A	Y				
1	Win Int Sash	VR	M/I A/M L N/A	Y				
2	Exterior Sill	VR	M/I SF L N/A	Y				
3	Part Bead	VR	M/I L N/A	Y				
4	Blind Stop	/	M/I SF L N/A	Y				
	Win Ext Sash	VR	M/I L N/A	Y				
A	Window Sill	.	M/I A/M L N/A	Y				
B	Win Apron	.	A/M L N/A	Y				
C	Win Casing	.	A/M L N/A	Y				
D	Header Stop	.	M/I A/M L N/A	Y				
	Int Stops	.	M/I A/M L N/A	Y				
1	Win Int Sash		M/I A/M L N/A	Y				
2	Exterior Sill	.	M/I SF L N/A	Y				
3	Part Bead	.	M/I L N/A	Y				
4	Blind Stop	.	M/I SF L N/A	Y				
	Win Ext Sash	.	M/I L N/A	Y				
A B	Fireplace	/	A/M L N/A	Y				
C D	Mantle	.	A/M L N/A	Y				
A B C D	Win Above 5'	/	A/M L N/A	Y				
	Ceiling Molding	.	A/M L N/A	Y				
		.	A/M L N/A	Y				
		.	A/M L N/A	Y				
		.	A/M L N/A	Y				

EXCLUDED SURFACES: Surfaces listed in these boxes can be made intact only by a licensed deleader.

SIDE	LOCATION	MEASURE: LOOSE PAINT (MORE THAN 288 SQ. IN.)	IC DATE	IC METHOD

SIDE	LOCATION	MEASURE: LOOSE PAINT (MORE THAN 288 SQ. IN.)	IC DATE	IC METHOD

David McDonnell 3776 David McDonnell 10/15/14 Page 9 Of 14

Inspector (print) Lic # Signature Date

Risk Assessor (print) Lic # Signature Date

Address of Property: 33 Pine Hill Rd Apt # City Bedford

ROOM # L1

SIDE	LOCATION/ SURFACE	LEAD	TYPE OF HAZARD	URG HAZ?	IC DATE	IC METH	DELEAD DATE	DELEAD METH
A B C D	Up Walls	0.1	A/M L N/A	Y				
A B C D	Low Walls	/	A/M L N/A	Y				
A B C D	Baseboards	0.2	A/M L N/A	Y				
A B C D	Chair Rail	/	A/M L N/A	Y				
A B C D	Radiator	0.3	A/M L N/A	Y				
	Floor	Cov	A/M L N/A	Y				
	Ceiling	0.1	A/M L N/A	Y				
A B	Door	0.1	A/M L N/A	Y				
C D	Door Casing	0.1	A/M L N/A	Y				
1 2	Door Jamb	0.1	A/M L N/A	Y				
3 4	Threshold	/	A/M L N/A	Y				
A B	Door	0.2	A/M L N/A	Y				
C D	Door Casing	0.1	A/M L N/A	Y				
1 2	Door Jamb	0.1	A/M L N/A	Y				
3 4	Threshold	/	A/M L N/A	Y				
A B	Door	/	A/M L N/A	Y				
C D	Door Casing	.	A/M L N/A	Y				
1 2	Door Jamb	.	A/M L N/A	Y				
3 4	Threshold	.	A/M L N/A	Y				
A B	Door	.	A/M L N/A	Y				
C D	Door Casing	.	A/M L N/A	Y				
1 2	Door Jamb	.	A/M L N/A	Y				
3 4	Threshold	.	A/M L N/A	Y				
A	Closet Door	0.1	A/M L N/A	Y				
B	Cl Casing	0.2	A/M L N/A	Y				
C	Closet Jamb	0.0	A/M L N/A	Y				
D	Closet Walls	0.0	A/M L N/A	Y				
	Cl Baseboard	0.2	A/M L N/A	Y				
1	Closet Pole	0.4	A/M L N/A	Y				
2	Closet Shelf	0.3	A/M L N/A	Y				
3	Cl Supports	0.2	A/M L N/A	Y				
4	Closet Floor	Cov	A/M L N/A	Y				
	Closet Ceiling	0.0	A/M L N/A	Y				

COMMENTS / STRUCTURAL DEFECTS:

SIDE	LOCATION/ SURFACE	LEAD	TYPE OF HAZARD	URG HAZ?	IC DATE	IC METH	DELEAD DATE	DELEAD METH
A	Window Sill	/	M/I A/M L N/A	Y				
B	Win Apron	0.3	A/M L N/A	Y				
C	Win Casing	0.0	A/M L N/A	Y				
D	Header Stop	0.0	M/I A/M L N/A	Y				
	Int Stops	/	M/I A/M L N/A	Y				
1	Win Int Sash	VR	M/I A/M L N/A	Y				
2	Exterior Sill	VR	M/I SF L N/A	Y				
3	Part Bead	VR	M/I L N/A	Y				
4	Blind Stop	/	M/I SF L N/A	Y				
	Win Ext Sash	VR	M/I L N/A	Y				
A	Window Sill	/	M/I A/M L N/A	Y				
B	Win Apron	/	A/M L N/A	Y				
C	Win Casing	/	A/M L N/A	Y				
D	Header Stop	/	M/I A/M L N/A	Y				
	Int Stops	/	M/I A/M L N/A	Y				
1	Win Int Sash	/	M/I A/M L N/A	Y				
2	Exterior Sill	/	M/I SF L N/A	Y				
3	Part Bead	/	M/I L N/A	Y				
4	Blind Stop	/	M/I SF L N/A	Y				
	Win Ext Sash	/	M/I L N/A	Y				
A	Window Sill	/	M/I A/M L N/A	Y				
B	Win Apron	/	A/M L N/A	Y				
C	Win Casing	/	A/M L N/A	Y				
D	Header Stop	/	M/I A/M L N/A	Y				
	Int Stops	/	M/I A/M L N/A	Y				
1	Win Int Sash	/	M/I A/M L N/A	Y				
2	Exterior Sill	/	M/I SF L N/A	Y				
3	Part Bead	/	M/I L N/A	Y				
4	Blind Stop	/	M/I SF L N/A	Y				
	Win Ext Sash	/	M/I L N/A	Y				
A B	Fireplace	/	A/M L N/A	Y				
C D	Mantle	/	A/M L N/A	Y				
A B C D	Win Above 5'	/	A/M L N/A	Y				
	Ceiling Molding	/	A/M L N/A	Y				
		.	A/M L N/A	Y				
		.	A/M L N/A	Y				
		.	A/M L N/A	Y				

EXCLUDED SURFACES: Surfaces listed in these boxes can be made intact only by a licensed deleader.

SIDE	LOCATION	MEASURE: LOOSE PAINT (MORE THAN 288 SQ. IN.)	IC DATE	IC METHOD

SIDE	LOCATION	MEASURE: LOOSE PAINT (MORE THAN 288 SQ. IN.)	IC DATE	IC METHOD

David McDonnell | 3776 | David McDonnell | 10/15/14 | Page 10 of 19

Inspector (print) | Lic # | Signature | Date

Risk Assessor (print) | Lic # | Signature | Date

Address of Property: 38 Pine Hill Rd | Apt # | City Bedford

ROOM # 5

SIDE	LOCATION/ SURFACE	LEAD	TYPE OF HAZARD	URG HAZ?	IC DATE	IC METH	DELEAD DATE	DELEAD METH
A B C D	Up Walls	0.1	A/M L N/A	Y				
A B C D	Low Walls	/	A/M L N/A	Y				
A B C D	Baseboards	0.1	A/M L N/A	Y				
A B C D	Chair Rail	/	A/M L N/A	Y				
A B C D	Radiator	03	A/M L N/A	Y				
	Floor	Con	A/M L N/A	Y				
	Ceiling	00	A/M L N/A	Y				
A B	Door	0.1	A/M L N/A	Y				
C D	Door Casing	02	A/M L N/A	Y				
1 2	Door Jamb	01	A/M L N/A	Y				
3 4	Threshold	/	A/M L N/A	Y				
A B	Door	0.2	A/M L N/A	Y				
C D	Door Casing	01	A/M L N/A	Y				
1 2	Door Jamb	00	A/M L N/A	Y				
3 4	Threshold	/	A/M L N/A	Y				
A B	Door	/	A/M L N/A	Y				
C D	Door Casing	/	A/M L N/A	Y				
1 2	Door Jamb	/	A/M L N/A	Y				
3 4	Threshold	/	A/M L N/A	Y				
A B	Door	/	A/M L N/A	Y				
C D	Door Casing	/	A/M L N/A	Y				
1 2	Door Jamb	/	A/M L N/A	Y				
3 4	Threshold	/	A/M L N/A	Y				
A	Closet Door	01	A/M L N/A	Y				
B	Cl Casing	00	A/M L N/A	Y				
C	Closet Jamb	02	A/M L N/A	Y				
D	Closet Walls	00	A/M L N/A	Y				
	Cl Baseboard	01	A/M L N/A	Y				
1	Closet Pole	03	A/M L N/A	Y				
2	Closet Shelf	02	A/M L N/A	Y				
3	Cl Supports	0.1	A/M L N/A	Y				
4	Closet Floor	Con	A/M L N/A	Y				
	Closet Ceiling	00	A/M L N/A	Y				

COMMENTS / STRUCTURAL DEFECTS:

SIDE	LOCATION/ SURFACE	LEAD	TYPE OF HAZARD	URG HAZ?	IC DATE	IC METH	DELEAD DATE	DELEAD METH
A	Window Sill	/	M/I A/M L N/A	Y				
B	Win Apron	0.1	A/M L N/A	Y				
C	Win Casing	01	A/M L N/A	Y				
D	Header Stop	0.1	M/I A/M L N/A	Y				
	Int Stops	/	M/I A/M L N/A	Y				
1	Win Int Sash	VR	M/I A/M L N/A	Y				
2	Exterior Sill	VR	M/I SF L N/A	Y				
3	Part Bead	VR	M/I L N/A	Y				
4	Blind Stop	/	M/I SF L N/A	Y				
	Win Ext Sash	VR	M/I L N/A	Y				
A	Window Sill	/	M/I A/M L N/A	Y				
B	Win Apron	0.1	A/M L N/A	Y				
C	Win Casing	02	A/M L N/A	Y				
D	Header Stop	01	M/I A/M L N/A	Y				
	Int Stops	/	M/I A/M L N/A	Y				
1	Win Int Sash	VR	M/I A/M L N/A	Y				
2	Exterior Sill	VR	M/I SF L N/A	Y				
3	Part Bead	VR	M/I L N/A	Y				
4	Blind Stop	/	M/I SF L N/A	Y				
	Win Ext Sash	VR	M/I L N/A	Y				
A	Window Sill	/	M/I A/M L N/A	Y				
B	Win Apron	/	A/M L N/A	Y				
C	Win Casing	/	A/M L N/A	Y				
D	Header Stop	/	M/I A/M L N/A	Y				
	Int Stops	/	M/I A/M L N/A	Y				
1	Win Int Sash	/	M/I A/M L N/A	Y				
2	Exterior Sill	/	M/I SF L N/A	Y				
3	Part Bead	/	M/I L N/A	Y				
4	Blind Stop	/	M/I SF L N/A	Y				
	Win Ext Sash	/	M/I L N/A	Y				
A B	Fireplace	/	A/M L N/A	Y				
C D	Mantle	/	A/M L N/A	Y				
A B C D	Win Above 5'	/	A/M L N/A	Y				
	Ceiling Molding	/	A/M L N/A	Y				
		/	A/M L N/A	Y				
		/	A/M L N/A	Y				
		/	A/M L N/A	Y				

EXCLUDED SURFACES: Surfaces listed in these boxes can be made intact only by a licensed deleader.

SIDE	LOCATION	MEASURE: LOOSE PAINT (MORE THAN 288 SQ. IN.)	IC DATE	IC METHOD

SIDE	LOCATION	MEASURE: LOOSE PAINT (MORE THAN 288 SQ. IN.)	IC DATE	IC METHOD

David McDonnell | 3776 | David McDonnell | 10/15/14
Inspector (print) | Lic # | Signature | Date

Risk Assessor (print) | Lic# | Signature | Date

Address of Property: 33 Pine Hill Rd | Apt # | City Bedford

BATHROOM # _____

SIDE	LOCATION/ SURFACE	LEAD	TYPE OF HAZARD	URG HAZ?	IC DATE	IC METH	DELEAD DATE	DELEAD METH
A B C D	Up Walls	02	A/M L N/A	Y				
A B C D	Low Walls	Cov	A/M L N/A	Y				
A B C D	Baseboards	/	A/M L N/A	Y				
A B C D	Chair Rail	/	A/M L N/A	Y				
A B C D	Radiator	0.4	A/M L N/A	Y				
	Floor	Cov	A/M L N/A	Y				
	Ceiling	0.1	A/M L N/A	Y				
A B	Door	0.1	A/M L N/A	Y				
C D	Door Casing	02	A/M L N/A	Y				
1 2	Door Jamb	01	A/M L N/A	Y				
3 4	Threshold	04	A/M L N/A	Y				
A B	Door	.	A/M L N/A	Y				
C D	Door Casing	.	A/M L N/A	Y				
1 2	Door Jamb	.	A/M L N/A	Y				
3 4	Threshold	.	A/M L N/A	Y				
A	Closet Door	.	A/M L N/A	Y				
B	Cl Casing	.	A/M L N/A	Y				
C	Closet Jamb		A/M L N/A	Y				
D	Closet Walls		A/M L N/A	Y				
	Cl Baseboard		A/M L N/A	Y				
1	Closet Pole	.	A/M L N/A	Y				
2	Closet Shelf	.	A/M L N/A	Y				
3	Cl Supports	.	A/M L N/A	Y				
4	Closet Floor	.	A/M L N/A	Y				
	Closet Ceiling	.	A/M L N/A	Y				
A B	Up Cab Frame	.	A/M L N/A	Y				
C D	Up Cab Door		A/M L N/A	Y				
	Up Cab Walls	.	A/M L N/A	Y				
1 2	Up Cab Shlvs	.	A/M L N/A	Y				
3 4	Supports	.	A/M L N/A	Y				
		.	M/I A/M L N/A	Y				
		.	M/I A/M L N/A	Y				
		.	M/I A/M L N/A	Y				

COMMENTS / STRUCTURAL DEFECTS:

SIDE	LOCATION/ SURFACE	LEAD	TYPE OF HAZARD	URG HAZ?	IC DATE	IC METH	DELEAD DATE	DELEAD METH
	Low Cab Fram	0.4	A/M L N/A	Y				
A B	Low Cab Door	01	A/M L N/A	Y				
C D	Low Cab Walls	0.0	A/M L N/A	Y				
	Low Cab Shlvs	02	A/M L N/A	Y				
1 2	Supports	01	A/M L N/A	Y				
3 4	Drawers	/	A/M L N/A	Y				
A	Window Sill	Cov	M/I A/M L N/A	Y				
B	Win Apron	/	A/M L N/A	Y				
C	Win Casing	/	A/M L N/A	Y				
D	Header Stop	/	M/I A/M L N/A	Y				
	Int Stops	Cov	M/I A/M L N/A	Y				
1	Win Int Sash	VR	M/I A/M L N/A	Y				
2	Exterior Sill	VR	M/I SF L N/A	Y				
3	Part Bead	VR	M/I L N/A	Y				
4	Blind Stop	/	M/I SF L N/A	Y				
	Win Ext Sash	VR	M/I L N/A	Y				
A B C D	Win Above 5'	/	M/I A/M L NA	Y				
A B C D	Ceiling Molding	/	M/I A/M L NA	Y				
A B C D	Medicine Cab	NC	M/I A/M L NA	Y				
A B C D	Wall O/C	/	M/I A/M L NA	Y				
		.	M/I A/M L NA	Y				
		.	M/I A/M L NA	Y				
		.	M/I A/M L NA	Y				
		.	M/I A/M L NA	Y				
		.	M/I A/M L NA	Y				
		.	M/I A/M L NA	Y				
		.	M/I A/M L NA	Y				
		.	M/I A/M L NA	Y				
		.	M/I A/M L NA	Y				
		.	M/I A/M L NA	Y				
		.	M/I A/M L NA	Y				
		.	M/I A/M L NA	Y				
		.	M/I A/M L NA	Y				
		.	M/I A/M L NA	Y				

COMMENTS / STRUCTURAL DEFECTS:

EXCLUDED SURFACES: Surfaces listed in these boxes can be made intact only by a licensed deleader.

SIDE	LOCATION	MEASURE: LOOSE PAINT (MORE THAN 288 SQ. IN.)	IC DATE	IC METHOD

SIDE	LOCATION	MEASURE: LOOSE PAINT (MORE THAN 288 SQ. IN.)	IC DATE	IC METHOD

David McDonnell | 3776 | David McDonnell | 10/15/14 | Page 2 Of 14

Inspector (print) | Lic # | Signature | Date

Risk Assessor (print) | Lic # | Signature | Date

Address of Property: 33 Pine Hill Rd | Apt # | City Bedford

HALLWAY: Interior # ____ or Common Hallway: Front Rear Floor #____

SIDE	LOCATION/ SURFACE	LEAD	TYPE OF HAZARD	URG HAZ?	IC DATE	IC METH	DELEAD DATE	DELEAD METH
A B C D	Up Walls	0.1	A/M L N/A	Y				
A B C D	Low Walls	/	A/M L N/A	Y				
A B C D	Baseboards	0.2	A/M L N/A	Y				
A B C D	Chair Rail	/	A/M L N/A	Y				
A B C D	Radiator	0.4	A/M L N/A	Y				
	Floor	Cov	A/M L N/A	Y				
	Ceiling	0.0	A/M L N/A	Y				
A B	Door	01	A/M L N/A	Y				
C D	Door Casing	0.2	A/M L N/A	Y				
1 2	Door Jamb	00	A/M L N/A	Y				
3 4	Threshold	/	A/M L N/A	Y				
A B	Door	02	A/M L N/A	Y				
C D	Door Casing	01	A/M L N/A	Y				
1 2	Door Jamb	01	A/M L N/A	Y				
3 4	Threshold	/	A/M L N/A	Y				
A B	Door	0.1	A/M L N/A	Y				
C D	Door Casing	00	A/M L N/A	Y				
1 2	Door Jamb	00	A/M L N/A	Y				
3 4	Threshold	/	A/M L N/A	Y				
A B	Door	00	A/M L N/A	Y				
C D	Door Casing	02	A/M L N/A	Y				
1 2	Door Jamb	0.1	A/M L N/A	Y				
3 4	Threshold	/	A/M L N/A	Y				
A B	Door	01	A/M L N/A	Y				
C D	Door Casing	02	A/M L N/A	Y				
#3	Door Jamb	02	A/M L N/A	Y				
	Threshold	/	A/M L N/A	Y				
A	Closet Door	01	A/M L N/A	Y				
B	CI Casing	01	A/M L N/A	Y				
C	Closet Jamb	00	A/M L N/A	Y				
D	Closet Walls	00	A/M L N/A	Y				
	CI Baseboard	03	A/M L N/A	Y				
1	Closet Pole	02	A/M L N/A	Y				
2	Closet Shelf	03	A/M L N/A	Y				
3	CI Supports	01	A/M L N/A	Y				
4	Closet Floor	Cov	A/M L N/A	Y				
	Closet Ceiling	0.1	A/M L N/A	Y				

SIDE	LOCATION/ SURFACE	LEAD	TYPE OF HAZARD	URG HAZ?	IC DATE	IC METH	DELEAD DATE	DELEAD METH
A	Closet Door	0.1	A/M L N/A	Y				
B	CI Casing	0.1	A/M L N/A	Y				
C	Closet Jamb	02	A/M L N/A	Y				
D	Closet Walls	01	A/M L N/A	Y				
	CI Baseboard	02	A/M L N/A	Y				
1	Closet Pole	/	A/M L N/A	Y				
2	Closet Shelf	04	A/M L N/A	Y				
3	CI Supports	02	A/M L N/A	Y				
4	Closet Floor	Cov	A/M L N/A	Y				
	Closet Ceiling	00	A/M L N/A	Y				
A	Window Sill	.	M/I A/M L N/A	Y				
B	Win Apron	.	A/M L N/A	Y				
C	Win Casing	.	A/M L N/A	Y				
D	Header Stop	.	M/I A/M L N/A	Y				
	Int Stops	.	M/I A/M L N/A	Y				
1	Win Int Sash	.	M/I A/M L N/A	Y				
2	Exterior Sill	.	M/I SF L N/A	Y				
3	Part Bead	.	M/I L N/A	Y				
4	Blind Stop	.	M/I SF L N/A	Y				
	Win Ext Sash	.	M/I L N/A	Y				
A	Window Sill	.	M/I A/M L N/A	Y				
B	Win Apron	.	A/M L N/A	Y				
C	Win Casing	.	A/M L N/A	Y				
D	Header Stop	.	M/I A/M L N/A	Y				
	Int Stops	.	M/I A/M L N/A	Y				
1	Win Int Sash	.	M/I A/M L N/A	Y				
2	Exterior Sill	.	M/I SF L N/A	Y				
3	Part Bead	.	M/I L N/A	Y				
4	Blind Stop	.	M/I SF L N/A	Y				
	Win Ext Sash	.	M/I L N/A	Y				
A B C D	Win Above 5'	/	M/I A/M L N/A	Y				
A B C D	Ceiling Molding	.	M/I A/M L N/A	Y				
		.	M/I A/M L N/A	Y				

COMMENTS / STRUCTURAL DEFECTS:

EXCLUDED SURFACES: Surfaces listed in these boxes can be made intact only by a licensed deleader.

SIDE	LOCATION	MEASURE: LOOSE PAINT (MORE THAN 288 SQ. IN.)	IC DATE	IC METHOD

SIDE	LOCATION	MEASURE: LOOSE PAINT (MORE THAN 288 SQ. IN.)	IC DATE	IC METHOD

David McDonnell | 3776 | David McDonnell | 10/15/14 | Page 13 of 19

Inspector (print) | Lic # | Signature | Date

Risk Assessor (print) | Lic # | Signature | Date

Address of Property: 33 Pine Hill Rd | Apt # | City Bedford

CONTINUATION OF ROOM (HALL)

SIDE	LOCATION/ SURFACE	LEAD	TYPE OF HAZARD	URG HAZ?	IC DATE	IC METH	DELEAD DATE	DELEAD METH
A B C D #L1	Door	01	A/M L N/A	Y				
	Door Casing	02	A/M L N/A	Y				
	Door Jamb	00	A/M L N/A	Y				
	Threshold	/	A/M L N/A	Y				
A B C D #	Door	02	A/M L N/A	Y				
	Door Casing	01	A/M L N/A	Y				
	Door Jamb	01	A/M L N/A	Y				
	Threshold	01	A/M L N/A	Y				
A B C D #	Door	.	A/M L N/A	Y				
	Door Casing	.	A/M L N/A	Y				
	Door Jamb		A/M L N/A	Y				
	Threshold	.	A/M L N/A	Y				
A B C D #	Closet Door	.	A/M L N/A	Y				
	Cl Casing	.	A/M L N/A	Y				
	Closet Jamb		A/M L N/A	Y				
	Closet Walls	.	A/M L N/A	Y				
	Cl Baseboard	.	A/M L N/A	Y				
	Closet Pole	.	A/M L N/A	Y				
	Closet Shelf	.	A/M L N/A	Y				
	Cl Supports	.	A/M L N/A	Y				
	Cl Drawers	.	A/M L N/A	Y				
	Cl Dr Frame	.	A/M L N/A	Y				
	Closet Floor	.	A/M L N/A	Y				
	Closet Ceiling	.	A/M L N/A	Y				
A B C D	Shlvs Above 5'	.	A/M L N/A	Y				
A B C D	Cab Above 5'	.	A/M L N/A	Y				
A B C D	Cab Above 5'		A/M L N/A	Y				
A B C D #	Up Cab Frame	.	A/M L N/A	Y				
	Up Cab Door	.	A/M L N/A	Y				
	Up Cab Walls	.	A/M L N/A	Y				
	Up Cab Shlvs	.	A/M L N/A	Y				
	Supports	.	A/M L N/A	Y				
		.						
		.						
		.						

COMMENTS / STRUCTURAL DEFECTS:

SIDE	LOCATION/ SURFACE	LEAD	TYPE OF HAZARD	URG HAZ?	IC DATE	IC METH	DELEAD DATE	DELEAD METH
A B C D #	Low Cab Fram	.	A/M L N/A	Y				
	Low Cab Door	.	A/M L N/A	Y				
	Low Cab Walls	.	A/M L N/A	Y				
	Low Cab Shlvs	.	A/M L N/A	Y				
	Supports	.	A/M L N/A	Y				
	Drawers		A/M L N/A	Y				
A B C D #	Window Sill	.	M/I A/M L N/A	Y				
	Win Apron	.	A/M L N/A	Y				
	Win Casing	.	A/M L N/A	Y				
	Header Stop		M/I A/M L N/A	Y				
	Int Stops	.	M/I A/M L N/A	Y				
	Win Int Sash	.	M/I A/M L N/A	Y				
	Exterior Sill	.	M/I SF L N/A	Y				
	Part Bead	.	M/I L N/A	Y				
	Blind Stop	.	M/I SF L N/A	Y				
	Win Ext Sash	.	M/I L N/A	Y				
A B C D #	Window Sill	.	M/I A/M L N/A	Y				
	Win Apron	.	A/M L N/A	Y				
	Win Casing	.	A/M L N/A	Y				
	Header Stop		M/I A/M L N/A	Y				
	Int Stops	.	M/I A/M L N/A	Y				
	Win Int Sash	.	M/I A/M L N/A	Y				
	Exterior Sill	.	M/I SF L N/A	Y				
	Part Bead	.	M/I L N/A	Y				
	Blind Stop	.	M/I SF L N/A	Y				
	Win Ext Sash	.	M/I L N/A	Y				
A B C D	Fireplace		A/M L N/A	Y				
	Mantel	.	A/M L N/A	Y				
A B C D	Sidelight (L)	.	A/M L N/A	Y				
	Sidelight (R)	.	A/M L N/A	Y				
A B C D	Win Above 5'		A/M L N/A	Y				
A B C D	Win Above 5'	.	A/M L N/A	Y				
		.						
		.						
		.						

COMMENTS / STRUCTURAL DEFECTS:

EXCLUDED SURFACES: Surfaces listed in these boxes can be made intact only by a licensed deleader.

DE	LOCATION	MEASURE: LOOSE PAINT (MORE THAN 288 SQ. IN.)	IC DATE	IC METHOD

SIDE	LOCATION	MEASURE: LOOSE PAINT (MORE THAN 288 SQ. IN.)	IC DATE	IC METHOD

David McDonnell | 3776 | David McDonnell | 10/15/14 | Page 14 Of 19

Inspector (print) | Lic # | Signature | Date

Risk Assessor (print) | Lic# | Signature | Date

Address of Property: 33 Pine Hill Rd | Apt # | City Bedford

EXTERIOR A Side

SIDE A	LOCATION/ SURFACE	LEAD	TYPE OF HAZARD	URG HAZ?	IC DATE	IC METH	DELEAD DATE	DELEAD METH
A	Siding	COV	L N/A	Y				
	Corner Boards	COV	L N/A	Y				
	Lower Trim	/	L N/A	Y				
	Upper Trim	COV	L N/A	Y				
	Win Above 5'	/	L N/A	Y				
	Porch Above 5'	/	L N/A	Y				
A 1 2 3 4	Storm Door	04	A/M L N/A	Y				
	Door	02	A/M L N/A	Y				
	Door Casing	COV	A/M L N/A	Y				
	Door Jamb	02	A/M L N/A	Y				
	Threshold	NL	A/M L N/A	Y				
	Kickplate	03	A/M L N/A	Y				
A 1 2 3 4	Storm Door	/	A/M L N/A	Y				
	Door	/	A/M L N/A	Y				
	Door Casing	/	A/M L N/A	Y				
	Door Jamb	/	A/M L N/A	Y				
	Threshold	/	A/M L N/A	Y				
	Kickplate	/	A/M L N/A	Y				
A 1 2 3 4	Door	/	A/M L N/A	Y				
	Door Casing	/	A/M L N/A	Y				
	Door Jamb	/	A/M L N/A	Y				
	Threshold	/	A/M L N/A	Y				
A #	Window Sill	cov	A/M L N/A	Y				
	Win Casing	cov	A/M L N/A	Y				
	Window Sash	VR	A/M L N/A	Y				
A #	Window Sill	COV	A/M L N/A	Y				
	Win Casing	COV	A/M L N/A	Y				
	Window Sash	VR	A/M L N/A	Y				
A #	Window Sill	/	A/M L N/A	Y				
	Win Casing	/	A/M L N/A	Y				
	Window Sash	/	A/M L N/A	Y				
B	Lamp Post	/	L N/A	Y				

COMMENTS / STRUCTURAL DEFECTS:

SIDE A	LOCATION/ SURFACE	LEAD	TYPE OF HAZARD	URG HAZ?	IC DATE	IC METH	DELEAD DATE	DELEAD METH
A #	Window Sill	/	A/M L N/A	Y				
	Win Casing	/	A/M L N/A	Y				
	Window Sash	/	A/M L N/A	Y				
A #	Cellar Win Sill	/	A/M L N/A	Y				
	Cel Win Sash	/	A/M L N/A	Y				
	Cel Win Frame	/	A/M L N/A	Y				
	Screen Frame	/	A/M L N/A	Y				
A #	Cellar Win Sill	/	A/M L N/A	Y				
	Cel Win Sash	/	A/M L N/A	Y				
	Cel Win Frame	/	A/M L N/A	Y				
	Screen Frame	/	A/M L N/A	Y				
A #	Cellar Win Sill	/	A/M L N/A	Y				
	Cel Win Sash	/	A/M L N/A	Y				
	Cel Win Frame	/	A/M L N/A	Y				
	Screen Frame	/	A/M L N/A	Y				
A #	Cellar Win Sill	/	A/M L N/A	Y				
	Cel Win Sash	/	A/M L N/A	Y				
	Cel Win Frame	/	A/M L N/A	Y				
	Screen Frame	/	A/M L N/A	Y				
A	Foundation	03	L N/A	Y				
	Bulkhead	/	A/M L N/A	Y				
	Fences	/	A/M L N/A	Y				
	Shutters	/	A/M L N/A	Y				
A	Newel post	/	A/M L N/A	Y				
	Railing Cap	/	A/M L N/A	Y				
	Handrail	/	A/M L N/A	Y				
	Balusters	/	A/M L N/A	Y				
	Lower Rail	/	A/M L N/A	Y				
	Treads	/	A/M L N/A	Y				
	Risers	/	A/M L N/A	Y				
	Stringer	/	A/M L N/A	Y				
	Lattice	/	A/M L N/A	Y				
A	Drain Pipes	MET	L N/A	Y				
	Elec Conduit	/	L N/A	Y				
	Oil Fill Pipe	/	L N/A	Y				
	Overhang Trim	/	A/M L N/A	Y				

Excluded Surfaces: Surfaces listed in this box can be made intact only by a licensed deleader

SIDE A	LOCATION	MEASURE: LOOSE PAINT (MORE THAN 1440 SQ. IN.)	IC DATE	IC METH
A				
A				
A				
A				

Soil Test Results
(Must be less than 400 ppm for play area / 1200 ppm for bare soil)

LOCATION	AREA MEASUREMENT (Square Feet)	RESULT (PPM)	REMED DATE	REMED METH
Play Area				
Bare Soil				
Comments:				

David McDonnell — 3776 — David McDonnell — 10/15/14

Inspector (print) — Lic # — Signature — Date

Risk Assessor (print) — Lic# — Signature — Date

Address of Property: 37 Pine Hill Rd — Apt # — City Bedford

EXTERIOR B Side

SIDE B	LOCATION/ SURFACE	LEAD	TYPE OF HAZARD	URG HAZ?	IC DATE	IC METH	DELEAD DATE	DELEAD METH
B	Siding	COV	L N/A	Y				
	Corner Boards	COV	L N/A	Y				
	Lower Trim	/	L N/A	Y				
	Upper Trim	COV	L N/A	Y				
	Win Above 5'	/	L N/A	Y				
	Porch Above 5'	/	L N/A	Y				
B 1 2 3 4	Storm Door	/	A/M L N/A	Y				
	Door	/	A/M L N/A	Y				
	Door Casing	/	A/M L N/A	Y				
	Door Jamb	/	A/M L N/A	Y				
	Threshold	/	A/M L N/A	Y				
	Kickplate	/	A/M L N/A	Y				
B 1 2 3 4	Storm Door	/	A/M L N/A	Y				
	Door	/	A/M L N/A	Y				
	Door Casing	/	A/M L N/A	Y				
	Door Jamb	/	A/M L N/A	Y				
	Threshold	/	A/M L N/A	Y				
	Kickplate	/	A/M L N/A	Y				
B 1 2 3 4	Door	/	A/M L N/A	Y				
	Door Casing	/	A/M L N/A	Y				
	Door Jamb	/	A/M L N/A	Y				
	Threshold	/	A/M L N/A	Y				
B #	Window Sill	COV	A/M L N/A	Y				
	Win Casing	COV	A/M L N/A	Y				
	Window Sash	VR	A/M L N/A	Y				
B #	Window Sill	COV	A/M L N/A	Y				
	Win Casing	COV	A/M L N/A	Y				
	Window Sash	VR	A/M L N/A	Y				
B	Window Sill	COV	A/M L N/A	Y				
	Win Casing	COV	A/M L N/A	Y				
	Window Sash	VR	A/M L N/A	Y				
B	Lamp Post	/	L N/A	Y				

COMMENTS / STRUCTURAL DEFECTS:

SIDE B	LOCATION/ SURFACE	LEAD	TYPE OF HAZARD	URG HAZ?	IC DATE	IC METH	DELEAD DATE	DELEAD METH
B #	Window Sill	/	A/M L N/A	Y				
	Win Casing	/	A/M L N/A	Y				
	Window Sash	/	A/M L N/A	Y				
B #	Cellar Win Sill	/	A/M L N/A	Y				
	Cel Win Sash	/	A/M L N/A	Y				
	Cel Win Frame	/	A/M L N/A	Y				
	Screen Frame	/	A/M L N/A	Y				
B #	Cellar Win Sill	/	A/M L N/A	Y				
	Cel Win Sash	/	A/M L N/A	Y				
	Cel Win Frame	/	A/M L N/A	Y				
	Screen Frame	/	A/M L N/A	Y				
B #	Cellar Win Sill	/	A/M L N/A	Y				
	Cel Win Sash	/	A/M L N/A	Y				
	Cel Win Frame	/	A/M L N/A	Y				
	Screen Frame	/	A/M L N/A	Y				
B #	Cellar Win Sill	/	A/M L N/A	Y				
	Cel Win Sash	/	A/M L N/A	Y				
	Cel Win Frame	/	A/M L N/A	Y				
	Screen Frame	/	A/M L N/A	Y				
B	Foundation	03	L N/A	Y				
	Bulkhead	/	A/M L N/A	Y				
	Fences	/	A/M L N/A	Y				
	Shutters	/	A/M L N/A	Y				
B	Newel post	/	A/M L N/A	Y				
	Railing Cap	/	A/M L N/A	Y				
	Handrail	/	A/M L N/A	Y				
	Balusters	/	A/M L N/A	Y				
	Lower Rail	/	A/M L N/A	Y				
	Treads	/	A/M L N/A	Y				
	Risers	/	A/M L N/A	Y				
	Stringer	/	A/M L N/A	Y				
	Lattice	/	A/M L N/A	Y				
B	Drain Pipes	/	L N/A	Y				
	Elec Conduit	/	L N/A	Y				
	Oil Fill Pipe	05	L N/A	Y				
	Overhang Trim	/	A/M L N/A	Y				

Excluded Surfaces: Surfaces listed in this box can be made intact only by a licensed deleader

DE	LOCATION	MEASURE: LOOSE PAINT (MORE THAN 1440 SQ. IN.)	IC DATE	IC METH

Soil Test Results
(Must be less than 400 ppm for play area / 1200 ppm for bare soil)

LOCATION	AREA MEASUREMENT (Square Feet)	RESULT (PPM)	REMED DATE	REMED METH
Play Area				
Bare Soil				
Comments:				

David McDonnell 3776 David McDonnell 10/15/14

Inspector (print) Lic # Signature Date

Risk Assessor (print) Lic# Signature Date

Address of Property: 37 Pine Hill Rd Apt # City Bedford

EXTERIOR C Side

SIDE C	LOCATION/ SURFACE	LEAD	TYPE OF HAZARD	URG HAZ?	IC DATE	IC METH	DELEAD DATE	DELEAD METH
C	Siding	COV	L N/A	Y				
	Corner Boards	COV	L N/A	Y				
	Lower Trim	/	L N/A	Y				
	Upper Trim	COV	L N/A	Y				
	Win Above 5'	/	L N/A	Y				
	Porch Above 5'	/	L N/A	Y				
C 1 2 3 4	Storm Door	.	A/M L N/A	Y				
	Door	.	A/M L N/A	Y				
	Door Casing	.	A/M L N/A	Y				
	Door Jamb	.	A/M L N/A	Y				
	Threshold	.	A/M L N/A	Y				
	Kickplate	.	A/M L N/A	Y				
C 1 2 3 4	Storm Door	.	A/M L N/A	Y				
	Door	.	A/M L N/A	Y				
	Door Casing	.	A/M L N/A	Y				
	Door Jamb	.	A/M L N/A	Y				
	Threshold	.	A/M L N/A	Y				
	Kickplate	.	A/M L N/A	Y				
C 1 2 3 4	Door	.	A/M L N/A	Y				
	Door Casing	.	A/M L N/A	Y				
	Door Jamb	.	A/M L N/A	Y				
	Threshold	.	A/M L N/A	Y				
C #	Window Sill	COV	A/M L N/A	Y				
	Win Casing	COV	A/M L N/A	Y				
	Window Sash	VR	A/M L N/A	Y				
C #	Window Sill	COV	A/M L N/A	Y				
	Win Casing	COV	A/M L N/A	Y				
	Window Sash	VR	A/M L N/A	Y				
C #	Window Sill	COV	A/M L N/A	Y				
	Win Casing	COV	A/M L N/A	Y				
	Window Sash	VR	A/M L N/A	Y				
C	Lamp Post	/	L N/A	Y				

COMMENTS / STRUCTURAL DEFECTS:

SIDE C	LOCATION/ SURFACE	LEAD	TYPE OF HAZARD	URG HAZ?	IC DATE	IC METH	DELEAD DATE	DELEAD METH
C #	Window Sill	.	A/M L N/A	Y				
	Win Casing	.	A/M L N/A	Y				
	Window Sash	.	A/M L N/A	Y				
C #	Cellar Win Sill	.	A/M L N/A	Y				
	Cel Win Sash	.	A/M L N/A	Y				
	Cel Win Frame	.	A/M L N/A	Y				
	Screen Frame	.	A/M L N/A	Y				
C #	Cellar Win Sill	.	A/M L N/A	Y				
	Cel Win Sash	.	A/M L N/A	Y				
	Cel Win Frame	.	A/M L N/A	Y				
	Screen Frame	.	A/M L N/A	Y				
C #	Cellar Win Sill	.	A/M L N/A	Y				
	Cel Win Sash	.	A/M L N/A	Y				
	Cel Win Frame	.	A/M L N/A	Y				
	Screen Frame	.	A/M L N/A	Y				
C #	Cellar Win Sill	.	A/M L N/A	Y				
	Cel Win Sash	.	A/M L N/A	Y				
	Cel Win Frame	.	A/M L N/A	Y				
	Screen Frame	.	A/M L N/A	Y				
C #	Cellar Win Sill	.	A/M L N/A	Y				
	Cel Win Sash	.	A/M L N/A	Y				
	Cel Win Frame	.	A/M L N/A	Y				
	Screen Frame	.	A/M L N/A	Y				
C	Foundation	OK	L N/A	Y				
	Bulkhead	.	A/M L N/A	Y				
	Fences	.	A/M L N/A	Y				
	Shutters	/	A/M L N/A	Y				
C	Newel post	.	A/M L N/A	Y				
	Railing Cap	.	A/M L N/A	Y				
	Handrail	.	A/M L N/A	Y				
	Balusters	.	A/M L N/A	Y				
	Lower Rail	.	A/M L N/A	Y				
	Treads	.	A/M L N/A	Y				
	Risers	.	A/M L N/A	Y				
	Stringer	/	A/M L N/A	Y				
	Lattice	.	A/M L N/A	Y				
C	Drain Pipes	MET	L N/A	Y				
	Elec Conduit	.	L N/A	Y				
	Oil Fill Pipe	.	L N/A	Y				
	Overhang Trim	/	A/M L N/A	Y				

Excluded Surfaces: Surfaces listed in this box can be made intact only by a licensed deleader

SIDE C	LOCATION	MEASURE: LOOSE PAINT (MORE THAN 1440 SQ. IN.)	IC DATE	IC METH
C				
C				
C				
C				

Soil Test Results

(Must be less than 400 ppm for play area / 1200 ppm for bare soil)

LOCATION	AREA MEASUREMENT (Square Feet)	RESULT (PPM)	REMED DATE	REMED METH
Play Area				
Bare Soil				

Comments:

David McDonnell | 3776 | David McDonnell | 10/15/14 | Page 17 Of 19

Inspector (print) | Lic # | Signature | Date

Risk Assessor (print) | Lic# | Signature | Date

Address of Property: 33 Pine Hill Rd | Apt # | City Bedford

EXTERIOR D Side

SIDE D	LOCATION/ SURFACE	LEAD	TYPE OF HAZARD	URG HAZ?	IC DATE	IC METH	DELEAD DATE	DELEAD METH
D	Siding	COV	L N/A	Y				
	Corner Boards	COV	L N/A	Y				
	Lower Trim	/	L N/A	Y				
	Upper Trim	COV	L N/A	Y				
	Win Above 5'	/	L N/A	Y				
	Porch Above 5'	/	L N/A	Y				
D 1 2 3 4	Storm Door	03	A/M L N/A	Y				
	Door	02	A/M L N/A	Y				
	Door Casing	01	A/M L N/A	Y				
	Door Jamb	01	A/M L N/A	Y				
	Threshold	NC	A/M L N/A	Y				
	Kickplate	02	A/M L N/A	Y				
D 1 2 3 4	Storm Door	/	A/M L N/A	Y				
	Door	02	A/M L N/A	Y				
	Door Casing	01	A/M L N/A	Y				
	Door Jamb	03	A/M L N/A	Y				
	Threshold	NC	A/M L N/A	Y				
	Kickplate	03	A/M L N/A	Y				
D 1 2 3 4	Door	/	A/M L N/A	Y				
	Door Casing	/	A/M L N/A	Y				
	Door Jamb	/	A/M L N/A	Y				
	Threshold	/	A/M L N/A	Y				
D #	Window Sill	COV	A/M L N/A	Y				
	Win Casing	COV	A/M L N/A	Y				
	Window Sash	VR	A/M L N/A	Y				
D #	Window Sill	COV	A/M L N/A	Y				
	Win Casing	COV	A/M L N/A	Y				
	Window Sash	VR	A/M L N/A	Y				
D #	Window Sill	COV	A/M L N/A	Y				
	Win Casing	COV	A/M L N/A	Y				
	Window Sash	VR	A/M L N/A	Y				
D	Lamp Post	/	L N/A	Y				

COMMENTS / STRUCTURAL DEFECTS:

SIDE D	LOCATION/ SURFACE	LEAD	TYPE OF HAZARD	URG HAZ?	IC DATE	IC METH	DELEAD DATE	DELEAD METH
D #	Window Sill	/	A/M L N/A	Y				
	Win Casing	/	A/M L N/A	Y				
	Window Sash	/	A/M L N/A	Y				
D #	Cellar Win Sill	/	A/M L N/A	Y				
	Cel Win Sash	/	A/M L N/A	Y				
	Cel Win Frame	/	A/M L N/A	Y				
	Screen Frame	/	A/M L N/A	Y				
D #	Cellar Win Sill	/	A/M L N/A	Y				
	Cel Win Sash	/	A/M L N/A	Y				
	Cel Win Frame	/	A/M L N/A	Y				
	Screen Frame	/	A/M L N/A	Y				
D #	Cellar Win Sill	/	A/M L N/A	Y				
	Cel Win Sash	/	A/M L N/A	Y				
	Cel Win Frame	/	A/M L N/A	Y				
	Screen Frame	/	A/M L N/A	Y				
D #	Cellar Win Sill	/	A/M L N/A	Y				
	Cel Win Sash	/	A/M L N/A	Y				
	Cel Win Frame	/	A/M L N/A	Y				
	Screen Frame	/	A/M L N/A	Y				
D	Foundation	03	L N/A	Y				
	Bulkhead	/	A/M L N/A	Y				
	Fences	/	A/M L N/A	Y				
	Shutters	/	A/M L N/A	Y				
D	Newel post	/	A/M L N/A	Y				
	Railing Cap	/	A/M L N/A	Y				
	Handrail	/	A/M L N/A	Y				
	Balusters	/	A/M L N/A	Y				
	Lower Rail	/	A/M L N/A	Y				
	Treads	/	A/M L N/A	Y				
	Risers	/	A/M L N/A	Y				
	Stringer	/	A/M L N/A	Y				
	Lattice	/	A/M L N/A	Y				
D	Drain Pipes	/	L N/A	Y				
	Elec Conduit	/	L N/A	Y				
	Oil Fill Pipe	/	L N/A	Y				
	Overhang Trim	/	A/M L N/A	Y				

Excluded Surfaces: Surfaces listed in this box can be made intact only by a licensed deleader

SIDE D	LOCATION	MEASURE: LOOSE PAINT (MORE THAN 1440 SQ. IN.)	IC DATE	IC METH
D				
D				
D				
D				

Soil Test Results

(Must be less than 400 ppm for play area / 1200 ppm for bare soil)

LOCATION	AREA MEASUREMENT (Square Feet)	RESULT (PPM)	REMED DATE	REMED METH
Play Area				
Bare Soil				

Comments:

David McDonnell | 3776 | David McDonnell | 10/15/14
Inspector (print) | Lic # | Signature | Date

Risk Assessor (print) | Lic# | Signature | Date

Address of Property: 37 Pine Hill Rd | Apt # | City Bedford

Shed 1

SIDE A	LOCATION/ SURFACE	LEAD	TYPE OF HAZARD	URG HAZ?	IC DATE	IC METH	DELEAD DATE	DELEAD METH
A	Siding	COV	L N/A	Y				
	Corner Boards	COV	L N/A	Y				
	Lower Trim	/	L N/A	Y				
	Upper Trim	COV	L N/A	Y				
A	Door	01	A/M L N/A	Y				
	Door Casing	02	A/M L N/A	Y				
	Door Jamb	01	A/M L N/A	Y				
	Threshold	NC	A/M L N/A	Y				
A	Window Sill	/	A/M L N/A	Y				
	Win Casing	/	A/M L N/A	Y				
	Win Sash	/	A/M L N/A	Y				
A	Foundation	02	L N/A	Y				

COMMENTS / STRUCTURAL DEFECTS:

SIDE C	LOCATION/ SURFACE	LEAD	TYPE OF HAZARD	URG HAZ?	IC DATE	IC METH	DELEAD DATE	DELEAD METH
C	Siding	COV	L N/A	Y				
	Corner Boards	COV	L N/A	Y				
	Lower Trim	/	L N/A	Y				
	Upper Trim	COV	L N/A	Y				
C	Door	/	A/M L N/A	Y				
	Door Casing	/	A/M L N/A	Y				
	Door Jamb	/	A/M L N/A	Y				
	Threshold	/	A/M L N/A	Y				
C	Window Sill	/	A/M L N/A	Y				
	Win Casing	/	A/M L N/A	Y				
	Win Sash	/	A/M L N/A	Y				
C	Foundation	02	L N/A	Y				

COMMENTS / STRUCTURAL DEFECTS:

EXCLUDED SURFACES: Surfaces listed in these boxes can be made intact only by a licensed deleader.

SIDE A	LOCATION	MEASURE: LOOSE PAINT (MORE THAN 1440 SQ. IN.)	IC DATE	IC METHOD
A				
A				
A				

SIDE C	LOCATION	MEASURE: LOOSE PAINT (MORE THAN 1440 SQ. IN.)	IC DATE	IC METHOD
C				
C				
C				

SIDE B	LOCATION/ SURFACE	LEAD	TYPE OF HAZARD	URG HAZ?	IC DATE	IC METH	DELEAD DATE	DELEAD METH
B	Siding	COV	L N/A	Y				
	Corner Boards	COV	L N/A	Y				
	Lower Trim	/	L N/A	Y				
	Upper Trim	COV	L N/A	Y				
B	Door	/	A/M L N/A	Y				
	Door Casing	/	A/M L N/A	Y				
	Door Jamb	/	A/M L N/A	Y				
	Threshold	/	A/M L N/A	Y				
B	Window Sill	/	A/M L N/A	Y				
	Win Casing	/	A/M L N/A	Y				
	Win Sash	/	A/M L N/A	Y				
B	Foundation	02	L N/A	Y				

COMMENTS / STRUCTURAL DEFECTS:

SIDE D	LOCATION/ SURFACE	LEAD	TYPE OF HAZARD	URG HAZ?	IC DATE	IC METH	DELEAD DATE	DELEAD METH
D	Siding	COV	L N/A	Y				
	Corner Boards	COV	L N/A	Y				
	Lower Trim	/	L N/A	Y				
	Upper Trim	COV	L N/A	Y				
D	Door	/	A/M L N/A	Y				
	Door Casing	/	A/M L N/A	Y				
	Door Jamb	/	A/M L N/A	Y				
	Threshold	/	A/M L N/A	Y				
D	Window Sill	/	A/M L N/A	Y				
	Win Casing	/	A/M L N/A	Y				
	Win Sash	/	A/M L N/A	Y				
D	Foundation	02	L N/A	Y				

COMMENTS / STRUCTURAL DEFECTS:

EXCLUDED SURFACES: Surfaces listed in these boxes can be made intact only by a licensed deleader.

SIDE B	LOCATION	MEASURE: LOOSE PAINT (MORE THAN 1440 SQ. IN.)	IC DATE	IC METHOD
B				
B				
B				

SIDE D	LOCATION	MEASURE: LOOSE PAINT (MORE THAN 1440 SQ. IN.)	IC DATE	IC METHOD
D				
D				
D				

David McDonnell — Inspector (print)
3776 — Lic #
David McDonnell — Signature
10/15/14 — Date

Risk Assessor (print) — Lic # — Signature — Date

Address of Property: 33 Pine Hill Rd — Apt # — City Bedford

Shed 2

SIDE	LOCATION/ SURFACE	LEAD	TYPE OF HAZARD	URG HAZ?	IC DATE	IC METH	DELEAD DATE	DELEAD METH
A B	Siding	02	L N/A	Y				
C D	Corner Boards	04	L N/A	Y				
	Upper Trim	04	L N/A	Y				
	Ceiling	/	L N/A	Y				
	Joists	/	L N/A	Y				
A	Door	03	A/M L N/A	Y				
B	Storm Door	/	A/M L N/A	Y				
C	Door Casing	02	A/M L N/A	Y				
D	Door Jamb	01	A/M L N/A	Y				
1 2	Threshold	/	A/M L N/A	Y				
3 4	Kickplate	/	A/M L N/A	Y				
A	Door	.	A/M L N/A	Y				
B	Storm Door	.	A/M L N/A	Y				
C	Door Casing	.	A/M L N/A	Y				
D	Door Jamb	.	A/M L N/A	Y				
1 2	Threshold	.	A/M L N/A	Y				
3 4	Kickplate	.	A/M L N/A	Y				
A B	Window Sill	.	A/M L N/A	Y				
C D	Win Casing	.	A/M L N/A	Y				
1 2	Window Sash	.	A/M L N/A	Y				
3 4	Mullions	.	A/M L N/A	Y				
A B	Window Sill	.	A/M L N/A	Y				
C D	Win Casing	.	A/M L N/A	Y				
1 2	Window Sash	.	A/M L N/A	Y				
3 4	Mullions	.	A/M L N/A	Y				
A B	Window Sill	.	A/M L N/A	Y				
C D	Win Casing	.	A/M L N/A	Y				
1 2	Window Sash	.	A/M L N/A	Y				
3 4	Mullions	.	A/M L N/A	Y				
A B	Window Sill	.	A/M L N/A	Y				
C D	Win Casing	.	A/M L N/A	Y				
1 2	Window Sash	.	A/M L N/A	Y				
3 4	Mullions	.	A/M L N/A	Y				

COMMENTS / STRUCTURAL DEFECTS:

SIDE	LOCATION/ SURFACE	LEAD	TYPE OF HAZARD	URG HAZ?	IC DATE	IC METH	DELEAD DATE	DELEAD METH
	Support Clmns	.	A/M L N/A	Y				
	Newel post	.	A/M L N/A	Y				
	Railing Cap	.	A/M L N/A	Y				
	Handrail	.	A/M L N/A	Y				
	Balusters	.	A/M L N/A	Y				
	Lower Rail	.	A/M L N/A	Y				
	Treads	.	A/M L N/A	Y				
	Risers	.	A/M L N/A	Y				
	Stringer	.	A/M L N/A	Y				
	Lower Walls	.	A/M L N/A	Y				
	Lattice	.	A/M L N/A	Y				
	Lower Trim	.	A/M L N/A	Y				
	Floor	.	A/M L N/A	Y				
		.	A/M L N/A	Y				
		.	A/M L N/A	Y				
		.	A/M L N/A	Y				
		.	A/M L N/A	Y				
		.	A/M L N/A	Y				
		.	A/M L N/A	Y				
		.	A/M L N/A	Y				
		.	A/M L N/A	Y				
		.	A/M L N/A	Y				
		.	A/M L N/A	Y				
		.	A/M L N/A	Y				
		.	A/M L N/A	Y				
		.	A/M L N/A	Y				
		.	A/M L N/A	Y				
		.	A/M L N/A	Y				
		.	A/M L N/A	Y				
		.	A/M L N/A	Y				
		.	A/M L N/A	Y				
		.	A/M L N/A	Y				
		.	A/M L N/A	Y				
		.	A/M L N/A	Y				
		.	A/M L N/A	Y				

COMMENTS / STRUCTURAL DEFECTS:

EXCLUDED SURFACES: Surfaces listed in these boxes can be made intact only by a licensed deleader.

SIDE	LOCATION	MEASURE: LOOSE PAINT (MORE THAN 1440 SQ. IN.)	IC DATE	IC METHOD

SIDE	LOCATION	MEASURE: LOOSE PAINT (MORE THAN 288 SQ. IN.)	IC DATE	IC METHOD

Lead Inspection / Risk Assessment Report

Anthony Jakaitis
Master Lead Paint Inspector
PO BOX 400, South Weymouth, MA 02190
(781) 331-1565

St.#	Street Name	Street Type	Unit
35	Pine Hill	Rd	

City	Zip Code
Bedford	01730

Owners Name: United States Coast Guard c/o Tetra Tech
Owner Address: 45610 Woodland Road, Sterling, VA 20166
Contact Information: Jimmy Kehs
Client Name (if different from owner):
Client Address:

Number of Rooms in Unit 7
Property Type:
- [x] Single Family
- [ ] Multi Family # of Units
- [ ] Condominium # of Units
- [ ] Day Care [ ] Other

Key	Legend Column
COV	Covered
VB	Vinyl Baseboard
MET	Metal
VR	Vinyl Rep. Window
MR	Metal Rep. Window
NA	Not Accessible
NC	No Coating
Tile	Tile (testing suggested)
DC	Dropped Ceiling

Key	Treatment Method	Key	Treatment Method
CAP	Capped	SCR	Scraped
COV	Covered	DIP	Dipped
ENC	Encapsulated	REM	Removed
MI	Made Intact	REP	Replaced
PRE	Prepared for Enc.	REV	Reversed
VR/MR	Vinyl/Metal Rep Window	INT	Intact
SFR	Storm Frame Removed		
	Component Does Not Exist		

Laundry in Basement? [ ] Yes [x] No
Finished Space in Basement [ ] Yes [x] No

Testing Method Used

Na_2S Expiration Date:
X-Ray Fluorescence
Model: RMD Serial # 1222

Comments / Notes:

Floor# 1 (level within building of unit being inspected)

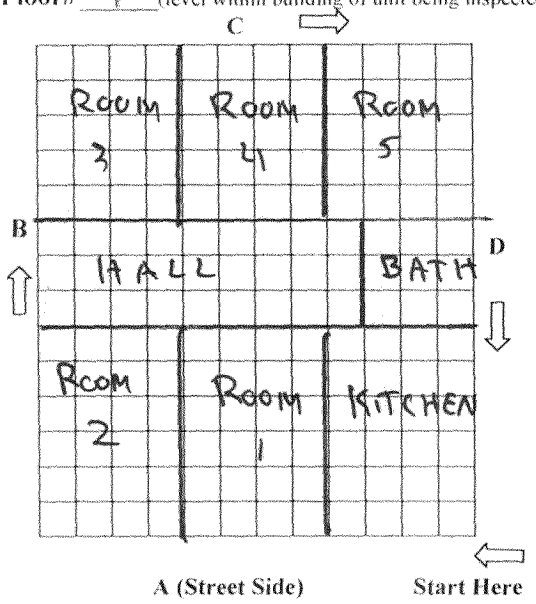

Floor# _____

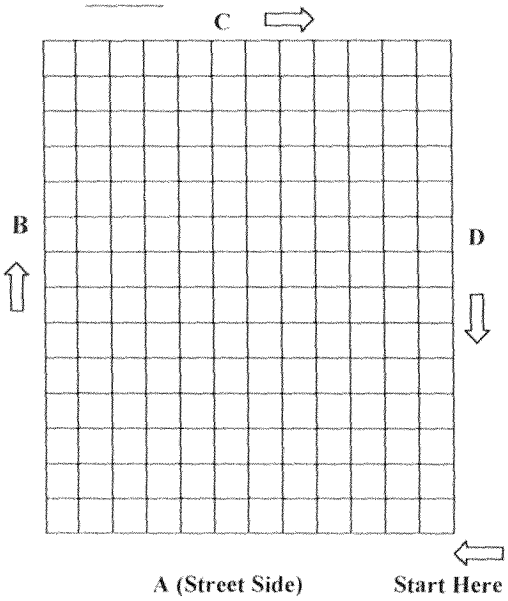

Property Diagram / Unit Labels

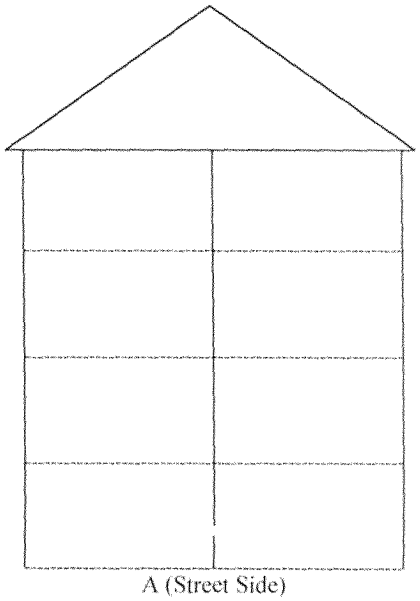

Pb (lead) equal to or greater than 1.0 m/cm^2 with x-ray fluorescence or positive with Na_2S is **Dangerous.**

XRF Calibration Recorded In Log Book	[x]	✓ - Check off when complete
Address verified through USPS	[x]	✓ - Check off when complete
Research on Lead Related History for Address	[x]	✓ - Check off when complete

David McDonell — I 3776 (License #) — David McDonell (Signature) — 10/15/2014

ADDRESS: **35 Pine Hill Rd** Apt#_____ City **Bedford**

INSPECTION HISTORY

Determination		Inspector Name:	Lic#	Signature
Lead Hazards?	Y / N			

Comprehensive Initial Inspection		Inspector Name:	Lic#	Signature
10/5/14	Y / N	David McDonnell	3776	David McDonnell

Comp Initial w/Partial PCAD		Inspector Name:	Lic#	Signature
Lead Hazards?	Y / N			

Addendum (add-on to Initial Inspection)		Inspector Name:	Lic#	Signature
Lead Hazards?	Y / N			

Addendum as Full Insp. (Lost Docs)		Inspector Name:	Lic#	Signature
Lead Hazards?	Y / N			

Walk Through for Ed/Consultation	Inspector Name:	Lic#	Signature

REINSPECTION HISTORY

Visual Portion of Reocc. Reinspection		Inspector Name:	Lic#	Signature
	P / F			

Visual Portion of Reocc. Reinspection		Inspector Name:	Lic#	Signature
	P / F			

Dust Taken for Reocc. Reinspection		Inspector Name:	Lic#	Signature
	P / F			

Dust Taken for Reocc. Reinspection		Inspector Name:	Lic#	Signature
	P / F			

Visual Portion of Final Reinspection		Inspector Name:	Lic#	Signature
	P / F			

Visual Portion of Final Reinspection		Inspector Name:	Lic#	Signature
	P / F			

Dust Taken for Final Reinsp. (No Reocc)		Inspector Name:	Lic#	Signature
	P / F			

Dust Taken for Final Reinsp. (No Reocc)		Inspector Name:	Lic#	Signature
	P / F			

INTERIM CONTROL

Risk Assessment		R.A. Name:-	Lic#	Signature
Urgent Pb. Hazards?	Y / N			

Dust Taken for Risk Assessment		R.A. Name:	Lic#	Signature
	P / F			

Visual Portion of Reinspection for Interim Control		R.A. Name:	Lic#	Signature
	P / F			

Dust Taken for Risk Assessment Reinsp.		R.A. Name:	Lic#	Signature
	P / F			

Visual Portion of Reinspection for Interim Control		R.A. Name:	Lic#	Signature
	P / F			

Dust Taken for Risk Assessment Reinsp.		R.A. Name:	Lic#	Signature
	P / F			

Risk Assessment Recertification		R.A. Name:	Lic#	Signature
Urgent Pb. Hazards?	Y / N			

Dust Taken for RA Recertification		R.A. Name:	Lic#	Signature
	P / F			

POST COMPLIANCE ASSESSMENT DETERMINATIONS

PCAD		Inspector Name:	Lic#	Signature
Lead Hazards?	Y / N			

Full Inspection Acting as PCAD		Inspector Name:	Lic#	Signature
Lead Hazards?	Y / N			

Visual Portion of PCAD Reinspection		Inspector Name:	Lic#	Signature
	P / F			

Dust Taken for PCAD Reinspection		Inspector Name:	Lic#	Signature
	P / F			

Dust Taken for PCAD Reinspection		Inspector Name:	Lic#	Signature
	P / F			

ADDRESS: **35 Pine Hill Rd** Apt#_____ City **Bedford**

REOCCUPANCY CERTIFICATE HISTORY

Certificate of Reoccupancy
Only after High/Mod Risk (# rooms rule)
Inspector Name:_____, Lic#_____
Signature_____

Certificate of Reoccupancy
Only after High/Mod Risk (# rooms rule)
Inspector Name:_____, Lic#_____
Signature_____

Certificate of Reoccupancy
Only after High/Mod Risk (# rooms rule)
Inspector Name:_____, Lic#_____
Signature_____

COMPLIANCE HISTORY

Letter of Full Initial Compliance
No prior history/ No signs of UD
Inspector Name:_____, Lic#
Signature_____

Letter of Interim Control
No prior Comp. Expires in 1 yr.
Inspector Name:_____, Lic#_____
Signature_____

Recertification of Interim Control
Expires 2 yrs from original Interim Control
Inspector Name:_____, Lic#_____
Signature_____

Letter of Full Deleading Compliance
Dust wipes if No Reocc.
Inspector Name:_____, Lic#_____
Signature_____

Certificate of Maintained Compliance
No Work= No Dust Work = 7 Dust
Inspector Name:_____, Lic#_____
Signature_____

Certificate of Restored Compliance
Dust wipes and auth. people
Inspector Name:_____, Lic#_____
Signature_____

COMPLIANCE HISTORY (CONT.)

Certificate of Maintained Compliance
No Work= No Dust Work = 7 Dust
Inspector Name:_____, Lic#_____
Signature_____

Certificate of Restored Compliance
Dust wipes and auth. people
Inspector Name:_____, Lic#_____
Signature_____

Certificate of Maintained Compliance
No Work= No Dust Work = 7 Dust
Inspector Name:_____, Lic#_____
Signature_____

Certificate of Restored Compliance
Dust wipes and auth. people
Inspector Name:_____, Lic#_____
Signature_____

OTHER HISTORY: WAIVERS/UD/EPA RRP

Approved CLPPP Waiver
Attach to Comp Docs
CLPPP Insp. Name:_____, Lic#_____
Signature_____

Approved CLPPP Waiver
Attach to Comp Docs
CLPPP Insp. Name:_____, Lic#_____
Signature_____

UD / DES Visual Reinspection
No LOC Issued
P F
Inspector Name:_____, Lic#_____
Signature_____

UD / DES Visual Reinspection
No LOC Issued
P F
Inspector Name:_____, Lic#_____
Signature_____

UD / DES Dust Taken
No LOC Issued
P F
Inspector Name:_____, Lic#_____
Signature_____

UD/DES Dust Taken
No LOC Issued
P F
Inspector Name:_____, Lic#_____
Signature_____

EXPLANATION OF LEAD INSPECTION / RISK ASSESSMENT REPORT FORM COLUMNS

This page provides general information needed to understand the lead inspection/risk assessment report. However, you should speak with the inspector/risk assessor before you start to do any work on your home.

SIDE Refers to A, B, C, or D side of the building or room. See the diagram on the cover sheet. The "A" side of the building or room is the side facing the street that gives the property its address (usually, it is the front of the building). Keeping your back to this street, from the "A" side move clockwise to the "B" side on your left, the "C" side opposite you, and the "D" side to the right. Numbering is from left to right.

LOCATION/ SURFACE Refers to the building component(s) being tested. Some surfaces may be made up of more than one part. For example, "Baseboard" may refer to four separate pieces of wood (one on each wall), but is still considered one surface.

LEAD The actual lead result. Each surface tested must have a result recorded in the "Lead" column.

- A number shows that the surface was tested with an XRF analyzer. A number (or average number) equal to or greater than 1.0 mg/cm^2 is a dangerous level of lead.
- A "pos" or "neg" shows that the surface was tested with sodium sulfide. "Pos" means that there is a dangerous level of lead.
- "N/A" means that the inspector was not able to test the surface. Unless the owner can get a sample to test, the inspector must assume the surface contains lead and require it to be deleaded, if necessary.
- "MET" or "MR" means that a metal surface was not tested and only needs to be intact, even if it is a leaded surface. However, metal handrails, metal window sills, and metal railing caps, need to be deleaded if they test equal to or greater than 1.0 mg/cm^2, or is marked "N/A."
- For key to abbreviations like "COV", "VB", "VR" or "MR", "NC", "Tile", "DC", see the cover page.
- When a component box is slashed and there are test results above and below the diagonal line, the result on the "bottom" represents results below 5 ft. and the "top" result indicates the test result above 5 ft.

TYPE OF HAZARD Not all lead paint must be deleaded. This column tells you IF and WHY a surface needs deleading. The deleading standards below may not apply for Interim Controls. Speak to your risk assessor for more information.

- "M/I" circled means that the surface is a moveable/impacted surface and must be deleaded in its entirety.
- "SF" circled indicates that there is a storm frame present which requires the blind stop and exterior sill be deleaded as interior moveable / impacted surfaces.
- "A/M" circled means that the surface is "accessible mouthable" and must be deleaded to a minimum of five feet high, four inches in from the edge or corner.
- "L" circled means that the surface is loose and must, at minimum, be made intact.
- If more than one choice is circled, the rules for deleading may change depending upon what method of deleading you choose. Speak to the inspector for more information.
- "N/A" means the inspector was unable to determine if the surface was a lead hazard. The person doing the deleading must check this surface and follow all the rules for deleading. Speak to the inspector for more information.
- If nothing is circled in the column, then it is likely the surface does not need deleading. Speak to the inspector for more information. Remember, this does not mean the entire surface is lead free, it just does not require deleading in its current condition.

URG HAZ? This column is only completed during a risk assessment. A risk assessment is an evaluation of a home's suitability for Interim Control. **Only a licensed risk assessor can do a risk assessment, not all inspectors are risk assessors.** If "Y" is circled, then this surface is considered an "Urgent Lead Hazard" and some type of deleading work is required to qualify for Interim Control.

IC DATE The date the licensed risk assessor determines the surface meets the standards for Interim Control.

IC METH The deleading method or structural repair done to qualify the surface for Interim Control. Refer to the deleading codes key on the cover page.

DELEAD DATE The date that the lead inspector reinspects the surface and finds that it has been successfully brought back into compliance.

DELEAD METH The method used to bring a surface into full compliance. Refer to codes in the Key on the cover page of the PCAD

EXCLUDED SURFACES The amount of loose paint on a surface as measured by the lead inspector. "N/A" means that the inspector was not able to measure the loose paint, but has determined it is more than the cut-off for moderate risk making intact.

David McDonnell | 3776 | David McDonnell | 10/15/14
Inspector (print) | Lic # | Signature | Date

Risk Assessor (print) | Lic# | Signature | Date

Address of Property: 35 Pine Hill Rd | Apt # | City Bedford

KITCHEN

SIDE	LOCATION/ SURFACE	LEAD	TYPE OF HAZARD	URG HAZ?	IC DATE	IC METH	DELEAD DATE	DELEAD METH
A B C D	Up Walls	01	A/M L N/A	Y				
A B C D	Low Walls	/	A/M L N/A	Y				
A B C D	Baseboards	02	A/M L N/A	Y				
A B C D	Chair Rail	/	A/M L N/A	Y				
A B C D	Radiator	03	A/M L N/A	Y				
-	Floor	Co.V	A/M L N/A	Y				
-	Ceiling	02	A/M L N/A	Y				
A B	Door	03	A/M L N/A	Y				
C D	Door Casing	01	A/M L N/A	Y				
1 2	Door Jamb	02	A/M L N/A	Y				
3 4	Threshold	NC	A/M L N/A	Y				
A B	Door	/	A/M L N/A	Y				
C D	Door Casing	/	A/M L N/A	Y				
1 2	Door Jamb	/	A/M L N/A	Y				
3 4	Threshold	/	A/M L N/A	Y				
A B	Door	/	A/M L N/A	Y				
C D	Door Casing	/	A/M L N/A	Y				
1 2	Door Jamb	/	A/M L N/A	Y				
3 4	Threshold	/	A/M L N/A	Y				
A B	Door	/	A/M L N/A	Y				
C D	Door Casing	/	A/M L N/A	Y				
1 2	Door Jamb	/	A/M L N/A	Y				
3 4	Threshold	/	A/M L N/A	Y				
A	Closet Door	/	A/M L N/A	Y				
B	Cl Casing	/	A/M L N/A	Y				
C	Closet Jamb	/	A/M L N/A	Y				
D	Closet Walls	/	A/M L N/A	Y				
	Cl Baseboard	/	A/M L N/A	Y				
1	Closet Pole	/	A/M L N/A	Y				
2	Closet Shelf	/	A/M L N/A	Y				
3	Cl Supports	/	A/M L N/A	Y				
4	Closet Floor	/	A/M L N/A	Y				
	Closet Ceiling	/	A/M L N/A	Y				

COMMENTS / STRUCTURAL DEFECTS:

SIDE	LOCATION/ SURFACE	LEAD	TYPE OF HAZARD	URG HAZ?	IC DATE	IC METH	DELEAD DATE	DELEAD METH
A	Window Sill	/	M/I A/M L N/A	Y				
B	Win Apron	02	A/M L N/A	Y				
C	Win Casing	01	A/M L N/A	Y				
D	Header Stop	02	M/I A/M L N/A	Y				
	Int Stops	/	M/I A/M L N/A	Y				
1	Win Int Sash	VR	M/I A/M L N/A	Y				
2	Exterior Sill	VR	M/I SF L N/A	Y				
3	Part Bead	VR	M/I L N/A	Y				
4	Blind Stop	/	M/I SF L N/A	Y				
	Win Ext Sash	VR	M/I L N/A	Y				
A	Window Sill	/	M/I A/M L N/A	Y				
B	Win Apron	/	A/M L N/A	Y				
C	Win Casing	/	A/M L N/A	Y				
D	Header Stop	/	M/I A/M L N/A	Y				
	Int Stops	/	M/I A/M L N/A	Y				
1	Win Int Sash	/	M/I A/M L N/A	Y				
2	Exterior Sill	/	M/I SF L N/A	Y				
3	Part Bead	/	M/I L N/A	Y				
4	Blind Stop	/	M/I SF L N/A	Y				
	Win Ext Sash	/	M/I L N/A	Y				
A B	Up Cab Frame	03	A/M L N/A	Y				
C D	Up Cab Door	01	A/M L N/A	Y				
	Up Cab Walls	02	A/M L N/A	Y				
1 2	Up Cab Shlvs	02	A/M L N/A	Y				
3 4	Supports	01	A/M L N/A	Y				
	Low Cab Fram	03	A/M L N/A	Y				
A B	Low Cab Door	02	A/M L N/A	Y				
C D	Low Cab Walls	01	A/M L N/A	Y				
	Low Cab Shlvs	02	A/M L N/A	Y				
1 2	Supports	01	A/M L N/A	Y				
3 4	Drawers	02	A/M L N/A	Y				
A B C D	Win Above 5'	/	M/I A/M L N/A	Y				
			M/I A/M L N/A	Y				
			M/I A/M L N/A	Y				
			M/I A/M L N/A	Y				
			M/I A/M L N/A	Y				
			M/I A/M L N/A	Y				

EXCLUDED SURFACES: Surfaces listed in these boxes can be made intact only by a licensed deleader.

SIDE	LOCATION	MEASURE: LOOSE PAINT (MORE THAN 288 SQ. IN.)	IC DATE	IC METHOD

SIDE	LOCATION	MEASURE: LOOSE PAINT (MORE THAN 288 SQ. IN.)	IC DATE	IC METHOD

David McDonnell 3776 David McDonnell 10/15/14
Inspector (print) Lic # Signature Date

Risk Assessor (print) Lic # Signature Date

Address of Property: 35 Pine Hill Rd Apt # City Bedford

ROOM # 1

SIDE	LOCATION/ SURFACE	LEAD	TYPE OF HAZARD	URG HAZ?	IC DATE	IC METH	DELEAD DATE	DELEAD METH
A B C D	Up Walls	00	A/M L N/A	Y				
A B C D	Low Walls	/	A/M L N/A	Y				
A B C D	Baseboards	01	A/M L N/A	Y				
A B C D	Chair Rail	/	A/M L N/A	Y				
C D	Radiator	03	A/M L N/A	Y				
-	Floor	Cov	A/M L N/A	Y				
-	Ceiling	01	A/M L N/A	Y				
A B	Door	02	A/M L N/A	Y				
C D	Door Casing	01	A/M L N/A	Y				
1 2	Door Jamb	01	A/M L N/A	Y				
3 4	Threshold	NR	A/M L N/A	Y				
A B	Door	01	A/M L N/A	Y				
C D	Door Casing	03	A/M L N/A	Y				
1 2	Door Jamb	01	A/M L N/A	Y				
3 4	Threshold	/	A/M L N/A	Y				
A B	Door	/	A/M L N/A	Y				
C D	Door Casing	/	A/M L N/A	Y				
1 2	Door Jamb	/	A/M L N/A	Y				
3 4	Threshold	/	A/M L N/A	Y				
A B	Door	/	A/M L N/A	Y				
C D	Door Casing	/	A/M L N/A	Y				
1 2	Door Jamb	/	A/M L N/A	Y				
3 4	Threshold	/	A/M L N/A	Y				
A	Closet Door	01	A/M L N/A	Y				
B	Cl Casing	01	A/M L N/A	Y				
C	Closet Jamb	02	A/M L N/A	Y				
D	Closet Walls	01	A/M L N/A	Y				
	Cl Baseboard	02	A/M L N/A	Y				
1	Closet Pole	/	A/M L N/A	Y				
2	Closet Shelf	03	A/M L N/A	Y				
3	Cl Supports	01	A/M L N/A	Y				
4	Closet Floor	Cov	A/M L N/A	Y				
	Closet Ceiling	01	A/M L N/A	Y				

COMMENTS / STRUCTURAL DEFECTS:

SIDE	LOCATION/ SURFACE	LEAD	TYPE OF HAZARD	URG HAZ?	IC DATE	IC METH	DELEAD DATE	DELEAD METH
A	Window Sill	/	M/I A/M L N/A	Y				
B	Win Apron	01	A/M L N/A	Y				
C	Win Casing	01	A/M L N/A	Y				
D	Header Stop	02	M/I A/M L N/A	Y				
	Int Stops	/	M/I A/M L N/A	Y				
1	Win Int Sash	VR	M/I A/M L N/A	Y				
2	Exterior Sill	VR	M/I SF L N/A	Y				
3	Part Bead	VR	M/I L N/A	Y				
4	Blind Stop	/	M/I SF L N/A	Y				
	Win Ext Sash	VR	M/I L N/A	Y				
A	Window Sill	/	M/I A/M L N/A	Y				
B	Win Apron	/	A/M L N/A	Y				
C	Win Casing	/	A/M L N/A	Y				
D	Header Stop	/	M/I A/M L N/A	Y				
	Int Stops	/	M/I A/M L N/A	Y				
1	Win Int Sash	/	M/I A/M L N/A	Y				
2	Exterior Sill	/	M/I SF L N/A	Y				
3	Part Bead	/	M/I L N/A	Y				
4	Blind Stop	/	M/I SF L N/A	Y				
	Win Ext Sash	/	M/I L N/A	Y				
A	Window Sill	/	M/I A/M L N/A	Y				
B	Win Apron	/	A/M L N/A	Y				
C	Win Casing	/	A/M L N/A	Y				
D	Header Stop	/	M/I A/M L N/A	Y				
	Int Stops	/	M/I A/M L N/A	Y				
1	Win Int Sash	/	M/I A/M L N/A	Y				
2	Exterior Sill	/	M/I SF L N/A	Y				
3	Part Bead	/	M/I L N/A	Y				
4	Blind Stop	/	M/I SF L N/A	Y				
	Win Ext Sash	/	M/I L N/A	Y				
A B	Fireplace	/	A/M L N/A	Y				
C D	Mantle	/	A/M L N/A	Y				
A B C D	Win Above 5'	/	A/M L N/A	Y				
	Ceiling Molding	/	A/M L N/A	Y				
		/	A/M L N/A	Y				
		/	A/M L N/A	Y				
		/	A/M L N/A	Y				

EXCLUDED SURFACES: Surfaces listed in these boxes can be made intact only by a licensed deleader.

SIDE	LOCATION	MEASURE: LOOSE PAINT (MORE THAN 288 SQ. IN.)	IC DATE	IC METHOD

SIDE	LOCATION	MEASURE: LOOSE PAINT (MORE THAN 288 SQ. IN.)	IC DATE	IC METHOD

David McDonnell — Inspector (print) | 3776 — Lic # | David McDonnell — Signature | 10/15/14 — Date | Page 7 Of 19

Risk Assessor (print) | Lic # | Signature | Date

Address of Property: 35 Pine Hill Rd | Apt # | City Bedford

ROOM # 2

SIDE	LOCATION/ SURFACE	LEAD	TYPE OF HAZARD	URG HAZ?	IC DATE	IC METH	DELEAD DATE	DELEAD METH
A B C D	Up Walls	01	A/M L N/A	Y				
A B C D	Low Walls	/	A/M L N/A	Y				
A B C D	Baseboards	02	A/M L N/A	Y				
A B C D	Chair Rail	/	A/M L N/A	Y				
A B C D	Radiator	02	A/M L N/A	Y				
-	Floor	Cov	A/M L N/A	Y				
-	Ceiling	01	A/M L N/A	Y				
A B	Door	01	A/M L N/A	Y				
C D	Door Casing	01	A/M L N/A	Y				
1 2	Door Jamb	00	A/M L N/A	Y				
3 4	Threshold	/	A/M L N/A	Y				
A B	Door	.	A/M L N/A	Y				
C D	Door Casing	.	A/M L N/A	Y				
1 2	Door Jamb	.	A/M L N/A	Y				
3 4	Threshold	.	A/M L N/A	Y				
A B	Door	.	A/M L N/A	Y				
C D	Door Casing	.	A/M L N/A	Y				
1 2	Door Jamb	.	A/M L N/A	Y				
3 4	Threshold	.	A/M L N/A	Y				
A B	Door	.	A/M L N/A	Y				
C D	Door Casing	.	A/M L N/A	Y				
1 2	Door Jamb	.	A/M L N/A	Y				
3 4	Threshold	.	A/M L N/A	Y				
A	Closet Door	02	A/M L N/A	Y				
B	Cl Casing	01	A/M L N/A	Y				
C	Closet Jamb	02	A/M L N/A	Y				
D	Closet Walls	00	A/M L N/A	Y				
	Cl Baseboard	03	A/M L N/A	Y				
1	Closet Pole	04	A/M L N/A	Y				
2	Closet Shelf	04	A/M L N/A	Y				
3	Cl Supports	02	A/M L N/A	Y				
4	Closet Floor	Cov	A/M L N/A	Y				
	Closet Ceiling	01	A/M L N/A	Y				

COMMENTS / STRUCTURAL DEFECTS:

SIDE	LOCATION/ SURFACE	LEAD	TYPE OF HAZARD	URG HAZ?	IC DATE	IC METH	DELEAD DATE	DELEAD METH
A	Window Sill	/	M/I A/M L N/A	Y				
B	Win Apron	02	A/M L N/A	Y				
C	Win Casing	00	A/M L N/A	Y				
D	Header Stop	00	M/I A/M L N/A	Y				
	Int Stops	/	M/I A/M L N/A	Y				
1	Win Int Sash	VR	M/I A/M L N/A	Y				
2	Exterior Sill	VR	M/I SF L N/A	Y				
3	Part Bead	VR	M/I L N/A	Y				
4	Blind Stop	/	M/I SF L N/A	Y				
	Win Ext Sash	VR	M/I L N/A	Y				
A	Window Sill	/	M/I A/M L N/A	Y				
B	Win Apron	03	A/M L N/A	Y				
C	Win Casing	01	A/M L N/A	Y				
D	Header Stop	01	M/I A/M L N/A	Y				
	Int Stops	/	M/I A/M L N/A	Y				
1	Win Int Sash	VR	M/I A/M L N/A	Y				
2	Exterior Sill	VR	M/I SF L N/A	Y				
3	Part Bead	VR	M/I L N/A	Y				
4	Blind Stop	/	M/I SF L N/A	Y				
	Win Ext Sash	VR	M/I L N/A	Y				
A	Window Sill	.	M/I A/M L N/A	Y				
B	Win Apron	.	A/M L N/A	Y				
C	Win Casing	.	A/M L N/A	Y				
D	Header Stop	.	M/I A/M L N/A	Y				
	Int Stops	.	M/I A/M L N/A	Y				
1	Win Int Sash	.	M/I A/M L N/A	Y				
2	Exterior Sill	.	M/I SF L N/A	Y				
3	Part Bead	.	M/I L N/A	Y				
4	Blind Stop	.	M/I SF L N/A	Y				
	Win Ext Sash	.	M/I L N/A	Y				
A B	Fireplace	.	A/M L N/A	Y				
C D	Mantle	.	A/M L N/A	Y				
A B C D	Win Above 5'	/	A/M L N/A	Y				
	Ceiling Molding	.	A/M L N/A	Y				
		.	A/M L N/A	Y				
		.	A/M L N/A	Y				
		.	A/M L N/A	Y				

EXCLUDED SURFACES: Surfaces listed in these boxes can be made intact only by a licensed deleader.

SIDE	LOCATION	MEASURE: LOOSE PAINT (MORE THAN 288 SQ. IN.)	IC DATE	IC METHOD

SIDE	LOCATION	MEASURE: LOOSE PAINT (MORE THAN 288 SQ. IN.)	IC DATE	IC METHOD

David McDonnell | 3776 | David McDonnell | 10/15/14
Inspector (print) | Lic # | Signature | Date

Risk Assessor (print) | Lic # | Signature | Date

Address of Property: 35 Pine Hill Rd | Apt # | City Bedford

ROOM # 3

SIDE	LOCATION/ SURFACE	LEAD	TYPE OF HAZARD	URG HAZ?	IC DATE	IC METH	DELEAD DATE	DELEAD METH
A B C D	Up Walls	01	A/M L N/A	Y				
A B C D	Low Walls	/	A/M L N/A	Y				
A B C D	Baseboards	02	A/M L N/A	Y				
A B C D	Chair Rail	/	A/M L N/A	Y				
A B C D	Radiator	04	A/M L N/A	Y				
-	Floor	CW	A/M L N/A	Y				
-	Ceiling	01	A/M L N/A	Y				
A B	Door	02	A/M L N/A	Y				
C D	Door Casing	00	A/M L N/A	Y				
1 2	Door Jamb	01	A/M L N/A	Y				
3 4	Threshold	/	A/M L N/A	Y				
A B	Door	01	A/M L N/A	Y				
C D	Door Casing	02	A/M L N/A	Y				
1 2	Door Jamb	01	A/M L N/A	Y				
3 4	Threshold	/	A/M L N/A	Y				
A B	Door	/	A/M L N/A	Y				
C D	Door Casing	/	A/M L N/A	Y				
1 2	Door Jamb	/	A/M L N/A	Y				
3 4	Threshold	/	A/M L N/A	Y				
A B	Door	/	A/M L N/A	Y				
C D	Door Casing	/	A/M L N/A	Y				
1 2	Door Jamb	/	A/M L N/A	Y				
3 4	Threshold	/	A/M L N/A	Y				
A	Closet Door	01	A/M L N/A	Y				
B	Cl Casing	01	A/M L N/A	Y				
C	Closet Jamb	00	A/M L N/A	Y				
D	Closet Walls	00	A/M L N/A	Y				
	Cl Baseboard	03	A/M L N/A	Y				
1	Closet Pole	02	A/M L N/A	Y				
2	Closet Shelf	03	A/M L N/A	Y				
3	Cl Supports	02	A/M L N/A	Y				
4	Closet Floor	CW	A/M L N/A	Y				
	Closet Ceiling	01	A/M L N/A	Y				

COMMENTS / STRUCTURAL DEFECTS:

SIDE	LOCATION/ SURFACE	LEAD	TYPE OF HAZARD	URG HAZ?	IC DATE	IC METH	DELEAD DATE	DELEAD METH
A	Window Sill	/	M/I A/M L N/A	Y				
B	Win Apron	02	A/M L N/A	Y				
C	Win Casing	02	A/M L N/A	Y				
D	Header Stop	00	M/I A/M L N/A	Y				
	Int Stops	/	M/I A/M L N/A	Y				
1	Win Int Sash	VR	M/I A/M L N/A	Y				
2	Exterior Sill	VR	M/I SF L N/A	Y				
3	Part Bead	VR	M/I L N/A	Y				
4	Blind Stop	/	M/I SF L N/A	Y				
	Win Ext Sash	VR	M/I L N/A	Y				
A	Window Sill	/	M/I A/M L N/A	Y				
B	Win Apron	01	A/M L N/A	Y				
C	Win Casing	00	A/M L N/A	Y				
D	Header Stop	01	M/I A/M L N/A	Y				
	Int Stops	/	M/I A/M L N/A	Y				
1	Win Int Sash	VR	M/I A/M L N/A	Y				
2	Exterior Sill	VR	M/I SF L N/A	Y				
3	Part Bead	VR	M/I L N/A	Y				
4	Blind Stop	/	M/I SF L N/A	Y				
	Win Ext Sash	VR	M/I L N/A	Y				
A	Window Sill	/	M/I A/M L N/A	Y				
B	Win Apron	/	A/M L N/A	Y				
C	Win Casing	/	A/M L N/A	Y				
D	Header Stop	/	M/I A/M L N/A	Y				
	Int Stops	/	M/I A/M L N/A	Y				
1	Win Int Sash	/	M/I A/M L N/A	Y				
2	Exterior Sill	/	M/I SF L N/A	Y				
3	Part Bead	/	M/I L N/A	Y				
4	Blind Stop	/	M/I SF L N/A	Y				
	Win Ext Sash	/	M/I L N/A	Y				
A B	Fireplace	/	A/M L N/A	Y				
C D	Mantle	/	A/M L N/A	Y				
A B C D	Win Above 5'	/	A/M L N/A	Y				
	Ceiling Molding	/	A/M L N/A	Y				
		/	A/M L N/A	Y				
		/	A/M L N/A	Y				
		/	A/M L N/A	Y				

EXCLUDED SURFACES: Surfaces listed in these boxes can be made intact only by a licensed deleader.

SIDE	LOCATION	MEASURE: LOOSE PAINT (MORE THAN 288 SQ. IN.)	IC DATE	IC METHOD

SIDE	LOCATION	MEASURE: LOOSE PAINT (MORE THAN 288 SQ. IN.)	IC DATE	IC METHOD

David McDonnell 3776 David McDonnell 10/15/14

Inspector (print) Lic # Signature Date

Risk Assessor (print) Lic # Signature Date

Address of Property: 35 Pine Hill Rd Apt # City Bedford

ROOM # L1

SIDE	LOCATION/ SURFACE	LEAD	TYPE OF HAZARD	URG HAZ?	IC DATE	IC METH	DELEAD DATE	DELEAD METH
A B C D	Up Walls	00	A/M L N/A	Y				
A B C D	Low Walls	/	A/M L N/A	Y				
A B C D	Baseboards	01	A/M L N/A	Y				
A B C D	Chair Rail	/	A/M L N/A	Y				
A B C D	Radiator	02	A/M L N/A	Y				
-	Floor	Cov	A/M L N/A	Y				
-	Ceiling	01	A/M L N/A	Y				
A B	Door	02	A/M L N/A	Y				
C D	Door Casing	01	A/M L N/A	Y				
1 2	Door Jamb	01	A/M L N/A	Y				
3 4	Threshold	/	A/M L N/A	Y				
A B	Door	01	A/M L N/A	Y				
C D	Door Casing	02	A/M L N/A	Y				
1 2	Door Jamb	01	A/M L N/A	Y				
3 4	Threshold	/	A/M L N/A	Y				
A B	Door	/	A/M L N/A	Y				
C D	Door Casing	/	A/M L N/A	Y				
1 2	Door Jamb	/	A/M L N/A	Y				
3 4	Threshold	/	A/M L N/A	Y				
A B	Door	/	A/M L N/A	Y				
C D	Door Casing	/	A/M L N/A	Y				
1 2	Door Jamb	/	A/M L N/A	Y				
3 4	Threshold	/	A/M L N/A	Y				
A	Closet Door	02	A/M L N/A	Y				
B	Cl Casing	03	A/M L N/A	Y				
C	Closet Jamb	01	A/M L N/A	Y				
D	Closet Walls	01	A/M L N/A	Y				
	Cl Baseboard	02	A/M L N/A	Y				
1	Closet Pole	04	A/M L N/A	Y				
2	Closet Shelf	02	A/M L N/A	Y				
3	Cl Supports	01	A/M L N/A	Y				
4	Closet Floor	Cov	A/M L N/A	Y				
	Closet Ceiling	01	A/M L N/A	Y				

COMMENTS / STRUCTURAL DEFECTS:

SIDE	LOCATION/ SURFACE	LEAD	TYPE OF HAZARD	URG HAZ?	IC DATE	IC METH	DELEAD DATE	DELEAD METH
A	Window Sill	/	M/I A/M L N/A	Y				
B	Win Apron	03	A/M L N/A	Y				
C	Win Casing	01	A/M L N/A	Y				
	Header Stop	01	M/I A/M L N/A	Y				
	Int Stops	/	M/I A/M L N/A	Y				
1	Win Int Sash	VR	M/I A/M L N/A	Y				
2	Exterior Sill	VR	M/I SF L N/A	Y				
3	Part Bead	VR	M/I L N/A	Y				
4	Blind Stop	/	M/I SF L N/A	Y				
	Win Ext Sash	VR	M/I L N/A	Y				
A	Window Sill	/	M/I A/M L N/A	Y				
B	Win Apron	/	A/M L N/A	Y				
C	Win Casing	/	A/M L N/A	Y				
D	Header Stop	/	M/I A/M L N/A	Y				
	Int Stops	/	M/I A/M L N/A	Y				
1	Win Int Sash	/	M/I A/M L N/A	Y				
2	Exterior Sill	/	M/I SF L N/A	Y				
3	Part Bead	/	M/I L N/A	Y				
4	Blind Stop	/	M/I SF L N/A	Y				
	Win Ext Sash	/	M/I L N/A	Y				
A	Window Sill	/	M/I A/M L N/A	Y				
B	Win Apron	/	A/M L N/A	Y				
C	Win Casing	/	A/M L N/A	Y				
D	Header Stop	/	M/I A/M L N/A	Y				
	Int Stops	/	M/I A/M L N/A	Y				
1	Win Int Sash	/	M/I A/M L N/A	Y				
2	Exterior Sill	/	M/I SF L N/A	Y				
3	Part Bead	/	M/I L N/A	Y				
4	Blind Stop	/	M/I SF L N/A	Y				
	Win Ext Sash	/	M/I L N/A	Y				
A B	Fireplace	/	A/M L N/A	Y				
C D	Mantle	/	A/M L N/A	Y				
A B C D	Win Above 5'	/	A/M L N/A	Y				
	Ceiling Molding	/	A/M L N/A	Y				
			A/M L N/A	Y				
			A/M L N/A	Y				
			A/M L N/A	Y				

EXCLUDED SURFACES: Surfaces listed in these boxes can be made intact only by a licensed deleader.

SIDE	LOCATION	MEASURE: LOOSE PAINT (MORE THAN 288 SQ. IN.)	IC DATE	IC METHOD

SIDE	LOCATION	MEASURE: LOOSE PAINT (MORE THAN 288 SQ. IN.)	IC DATE	IC METHOD

David McDonnell | 3776 | David McDonnell | 10/15/14
Inspector (print) | Lic # | Signature | Date

Risk Assessor (print) | Lic # | Signature | Date

Address of Property: 35 Pine Hill Rd | Apt # | City Bedford

ROOM # 5

SIDE	LOCATION/ SURFACE	LEAD	TYPE OF HAZARD	URG HAZ?	IC DATE	IC METH	DELEAD DATE	DELEAD METH
A B C D	Up Walls	02	A/M L N/A	Y				
A B C D	Low Walls	/	A/M L N/A	Y				
A B C D	Baseboards	02	A/M L N/A	Y				
A B C D	Chair Rail	/	A/M L N/A	Y				
A B (C)	Radiator	04	A/M L N/A	Y				
-	Floor	Con	A/M L N/A	Y				
-	Ceiling	01	A/M L N/A	Y				
(A) B	Door	01	A/M L N/A	Y				
C D	Door Casing	03	A/M L N/A	Y				
1 2	Door Jamb	01	A/M L N/A	Y				
3 4	Threshold	/	A/M L N/A	Y				
A (B)	Door	02	A/M L N/A	Y				
C D	Door Casing	04	A/M L N/A	Y				
1 2	Door Jamb	02	A/M L N/A	Y				
3 4	Threshold	/	A/M L N/A	Y				
A B	Door	/	A/M L N/A	Y				
C D	Door Casing	/	A/M L N/A	Y				
1 2	Door Jamb	/	A/M L N/A	Y				
3 4	Threshold	/	A/M L N/A	Y				
A B	Door	/	A/M L N/A	Y				
C D	Door Casing	/	A/M L N/A	Y				
1 2	Door Jamb	/	A/M L N/A	Y				
3 4	Threshold	/	A/M L N/A	Y				
A	Closet Door	01	A/M L N/A	Y				
(B)	Cl Casing	03	A/M L N/A	Y				
C	Closet Jamb	02	A/M L N/A	Y				
D	Closet Walls	01	A/M L N/A	Y				
	Cl Baseboard	02	A/M L N/A	Y				
1	Closet Pole	02	A/M L N/A	Y				
2	Closet Shelf	03	A/M L N/A	Y				
3	Cl Supports	02	A/M L N/A	Y				
4	Closet Floor	Con	A/M L N/A	Y				
	Closet Ceiling	00	A/M L N/A	Y				

COMMENTS / STRUCTURAL DEFECTS:

SIDE	LOCATION/ SURFACE	LEAD	TYPE OF HAZARD	URG HAZ?	IC DATE	IC METH	DELEAD DATE	DELEAD METH
A	Window Sill	/	M/I A/M L N/A	Y				
B	Win Apron	02	A/M L N/A	Y				
(C)	Win Casing	01	A/M L N/A	Y				
D	Header Stop	01	M/I A/M L N/A	Y				
	Int Stops	/	M/I A/M L N/A	Y				
1	Win Int Sash	VR	M/I A/M L N/A	Y				
2	Exterior Sill	VR	M/I SF L N/A	Y				
3	Part Bead	VR	M/I L N/A	Y				
4	Blind Stop	/	M/I SF L N/A	Y				
	Win Ext Sash	VR	M/I L N/A	Y				
A	Window Sill	/	M/I A/M L N/A	Y				
B	Win Apron	01	A/M L N/A	Y				
C	Win Casing	02	A/M L N/A	Y				
(D)	Header Stop	01	M/I A/M L N/A	Y				
	Int Stops	/	M/I A/M L N/A	Y				
1	Win Int Sash	VR	M/I A/M L N/A	Y				
2	Exterior Sill	VR	M/I SF L N/A	Y				
3	Part Bead	VR	M/I L N/A	Y				
4	Blind Stop	/	M/I SF L N/A	Y				
	Win Ext Sash	VR	M/I L N/A	Y				
A	Window Sill	/	M/I A/M L N/A	Y				
B	Win Apron	/	A/M L N/A	Y				
C	Win Casing	/	A/M L N/A	Y				
D	Header Stop	/	M/I A/M L N/A	Y				
	Int Stops	/	M/I A/M L N/A	Y				
1	Win Int Sash	/	M/I A/M L N/A	Y				
2	Exterior Sill	/	M/I SF L N/A	Y				
3	Part Bead	/	M/I L N/A	Y				
4	Blind Stop	/	M/I SF L N/A	Y				
	Win Ext Sash	/	M/I L N/A	Y				
A B	Fireplace	/	A/M L N/A	Y				
C D	Mantle	/	A/M L N/A	Y				
A B C D	Win Above 5'	/	A/M L N/A	Y				
	Ceiling Molding	/	A/M L N/A	Y				
		/	A/M L N/A	Y				
		/	A/M L N/A	Y				
		/	A/M L N/A	Y				

EXCLUDED SURFACES: Surfaces listed in these boxes can be made intact only by a licensed deleader.

SIDE	LOCATION	MEASURE: LOOSE PAINT (MORE THAN 288 SQ. IN.)	IC DATE	IC METHOD

SIDE	LOCATION	MEASURE: LOOSE PAINT (MORE THAN 288 SQ. IN.)	IC DATE	IC METHOD

David McDonnell 3776 David McDonnell 10/15/14 Page 11 Of 19

Inspector (print) Lic # Signature Date

Risk Assessor (print) Lic# Signature Date

Address of Property: 35 Pine Hill Rd Apt # City Bedford

BATHROOM # _____

SIDE	LOCATION/ SURFACE	LEAD	TYPE OF HAZARD	URG HAZ?	IC DATE	IC METH	DELEAD DATE	DELEAD METH
A B C D	Up Walls	0.1	A/M L N/A	Y				
A B C D	Low Walls	Cov	A/M L N/A	Y				
A B C D	Baseboards	/	A/M L N/A	Y				
A B C D	Chair Rail	/	A/M L N/A	Y				
A B C D	Radiator	0.3	A/M L N/A	Y				
-	Floor	Cov	A/M L N/A	Y				
-	Ceiling	00	A/M L N/A	Y				
A B	Door	0.2	A/M L N/A	Y				
C D	Door Casing	0.1	A/M L N/A	Y				
1 2	Door Jamb	0.2	A/M L N/A	Y				
3 4	Threshold	0.3	A/M L N/A	Y				
A B	Door	.	A/M L N/A	Y				
C D	Door Casing	.	A/M L N/A	Y				
1 2	Door Jamb	.	A/M L N/A	Y				
3 4	Threshold	.	A/M L N/A	Y				
A	Closet Door	.	A/M L N/A	Y				
B	Cl Casing	.	A/M L N/A	Y				
C	Closet Jamb	.	A/M L N/A	Y				
D	Closet Walls	.	A/M L N/A	Y				
	Cl Baseboard	.	A/M L N/A	Y				
1	Closet Pole	.	A/M L N/A	Y				
2	Closet Shelf	.	A/M L N/A	Y				
3	Cl Supports	.	A/M L N/A	Y				
4	Closet Floor	.	A/M L N/A	Y				
	Closet Ceiling	.	A/M L N/A	Y				
A B	Up Cab Frame	.	A/M L N/A	Y				
C D	Up Cab Door	.	A/M L N/A	Y				
	Up Cab Walls		A/M L N/A	Y				
1 2	Up Cab Shlvs	.	A/M L N/A	Y				
3 4	Supports	.	A/M L N/A	Y				
		.	M/I A/M L N/A	Y				
		.	M/I A/M L N/A	Y				
		.	M/I A/M L N/A	Y				

COMMENTS / STRUCTURAL DEFECTS:

SIDE	LOCATION/ SURFACE	LEAD	TYPE OF HAZARD	URG HAZ?	IC DATE	IC METH	DELEAD DATE	DELEAD METH
	Low Cab Fram	0.2	A/M L N/A	Y				
A B	Low Cab Door	01	A/M L N/A	Y				
C D	Low Cab Walls	00	A/M L N/A	Y				
	Low Cab Shlvs	0.2	A/M L N/A	Y				
1 2	Supports	01	A/M L N/A	Y				
3 4	Drawers	/	A/M L N/A	Y				
A	Window Sill	Cov	M/I A/M L N/A	Y				
B	Win Apron	/	A/M L N/A	Y				
C	Win Casing	/	A/M L N/A	Y				
D	Header Stop	/	M/I A/M L N/A	Y				
	Int Stops	Cov	M/I A/M L N/A	Y				
1	Win Int Sash	V.R	M/I A/M L N/A	Y				
2	Exterior Sill	VR	M/I SF L N/A	Y				
3	Part Bead	V.R	M/I L N/A	Y				
4	Blind Stop	/	M/I SF L N/A	Y				
	Win Ext Sash	V.R	M/I L N/A	Y				
A B C D	Win Above 5'	/	M/I A/M L NA	Y				
A B C D	Ceiling Molding	/	M/I A/M L NA	Y				
A B C D	Medicine Cab	NL	M/I A/M L NA	Y				
A B C D	Wall O/C	/	M/I A/M L NA	Y				
		.	M/I A/M L NA	Y				
		.	M/I A/M L NA	Y				
		.	M/I A/M L NA	Y				
		.	M/I A/M L NA	Y				
		.	M/I A/M L NA	Y				
		.	M/I A/M L NA	Y				
		.	M/I A/M L NA	Y				
		.	M/I A/M L NA	Y				
		.	M/I A/M L NA	Y				
		.	M/I A/M L NA	Y				
		.	M/I A/M L NA	Y				
		.	M/I A/M L NA	Y				
		.	M/I A/M L NA	Y				
		.	M/I A/M L NA	Y				

COMMENTS / STRUCTURAL DEFECTS:

EXCLUDED SURFACES: Surfaces listed in these boxes can be made intact only by a licensed deleader.

SIDE	LOCATION	MEASURE: LOOSE PAINT (MORE THAN 288 SQ. IN.)	IC DATE	IC METHOD

SIDE	LOCATION	MEASURE: LOOSE PAINT (MORE THAN 288 SQ. IN.)	IC DATE	IC METHOD

David McDonnell — 3776 — David McDonnell — 10/15/14
Inspector (print) — Lic # — Signature — Date

Risk Assessor (print) — Lic # — Signature — Date

Address of Property: 35 Pine Hill Rd — Apt # — City Bedford

HALLWAY: Interior # ____ or Common Hallway: Front Rear Floor #____

SIDE	LOCATION/ SURFACE	LEAD	TYPE OF HAZARD	URG HAZ?	IC DATE	IC METH	DELEAD DATE	DELEAD METH
A B C D	Up Walls	01	A/M L N/A	Y				
A B C D	Low Walls	/	A/M L N/A	Y				
A B C D	Baseboards	02	A/M L N/A	Y				
A B C D	Chair Rail	/	A/M L N/A	Y				
A B C D	Radiator	04	A/M L N/A	Y				
-	Floor	CON	A/M L N/A	Y				
-	Ceiling	0.1	A/M L N/A	Y				
A B	Door	02	A/M L N/A	Y				
C D	Door Casing	01	A/M L N/A	Y				
1 2	Door Jamb	0.2	A/M L N/A	Y				
3 4	Threshold	/	A/M L N/A	Y				
A B	Door	01	A/M L N/A	Y				
C D	Door Casing	01	A/M L N/A	Y				
1 2	Door Jamb	00	A/M L N/A	Y				
3 4	Threshold	/	A/M L N/A	Y				
A B	Door	02	A/M L N/A	Y				
C D	Door Casing	00	A/M L N/A	Y				
1 2	Door Jamb	01	A/M L N/A	Y				
3 4	Threshold	/	A/M L N/A	Y				
A B	Door	01	A/M L N/A	Y				
C D	Door Casing	01	A/M L N/A	Y				
1 2	Door Jamb	02	A/M L N/A	Y				
3 4	Threshold	/	A/M L N/A	Y				
A B	Door	02	A/M L N/A	Y				
C D	Door Casing	01	A/M L N/A	Y				
# 3	Door Jamb	01	A/M L N/A	Y				
	Threshold	/	A/M L N/A	Y				
A	Closet Door	01	A/M L N/A	Y				
B	Cl Casing	01	A/M L N/A	Y				
C	Closet Jamb	00	A/M L N/A	Y				
D	Closet Walls	01	A/M L N/A	Y				
	Cl Baseboard	02	A/M L N/A	Y				
1	Closet Pole	02	A/M L N/A	Y				
2	Closet Shelf	01	A/M L N/A	Y				
3	Cl Supports	02	A/M L N/A	Y				
4	Closet Floor	CON	A/M L N/A	Y				
	Closet Ceiling	01	A/M L N/A	Y				

SIDE	LOCATION/ SURFACE	LEAD	TYPE OF HAZARD	URG HAZ?	IC DATE	IC METH	DELEAD DATE	DELEAD METH
A	Closet Door	02	A/M L N/A	Y				
B	Cl Casing	02	A/M L N/A	Y				
C	Closet Jamb	0.1	A/M L N/A	Y				
D	Closet Walls	02	A/M L N/A	Y				
	Cl Baseboard	0.1	A/M L N/A	Y				
1	Closet Pole	/	A/M L N/A	Y				
2	Closet Shelf	02	A/M L N/A	Y				
3	Cl Supports	01	A/M L N/A	Y				
4	Closet Floor	CON	A/M L N/A	Y				
	Closet Ceiling	00	A/M L N/A	Y				
A	Window Sill	.	M/I A/M L N/A	Y				
B	Win Apron	.	A/M L N/A	Y				
C	Win Casing	.	A/M L N/A	Y				
D	Header Stop	.	M/I A/M L N/A	Y				
	Int Stops	.	M/I A/M L N/A	Y				
1	Win Int Sash	.	M/I A/M L N/A	Y				
2	Exterior Sill	.	M/I SF L N/A	Y				
3	Part Bead	.	M/I L N/A	Y				
4	Blind Stop	.	M/I SF L N/A	Y				
	Win Ext Sash	.	M/I L N/A	Y				
A	Window Sill	.	M/I A/M L N/A	Y				
B	Win Apron	.	A/M L N/A	Y				
C	Win Casing	.	A/M L N/A	Y				
D	Header Stop	.	M/I A/M L N/A	Y				
	Int Stops	.	M/I A/M L N/A	Y				
1	Win Int Sash	.	M/I A/M L N/A	Y				
2	Exterior Sill	.	M/I SF L N/A	Y				
3	Part Bead	.	M/I L N/A	Y				
4	Blind Stop	.	M/I SF L N/A	Y				
	Win Ext Sash	.	M/I L N/A	Y				
A B C D	Win Above 5'	.	M/I A/M L N/A	Y				
A B C D	Ceiling Molding	.	M/I A/M L N/A	Y				
		.	M/I A/M L N/A	Y				

COMMENTS / STRUCTURAL DEFECTS:

EXCLUDED SURFACES: Surfaces listed in these boxes can be made intact only by a licensed deleader.

SIDE	LOCATION	MEASURE: LOOSE PAINT (MORE THAN 288 SQ. IN.)	IC DATE	IC METHOD

SIDE	LOCATION	MEASURE: LOOSE PAINT (MORE THAN 288 SQ. IN.)	IC DATE	IC METHOD

David McDonnell — Inspector (print) | 3776 — Lic # | David McDonnell — Signature | 10/15/14 — Date

Risk Assessor (print) | Lic # | Signature | Date

Address of Property: 35 Pine Hill Rd | Apt # | City Bedford

CONTINUATION OF ROOM (HALL)

SIDE	LOCATION/ SURFACE	LEAD	TYPE OF HAZARD	URG HAZ?	IC DATE	IC METH	DELEAD DATE	DELEAD METH
A B C D # L	Door	01	A/M L N/A	Y				
	Door Casing	00	A/M L N/A	Y				
	Door Jamb	02	A/M L N/A	Y				
	Threshold	/	A/M L N/A	Y				
A B C D #	Door	01	A/M L N/A	Y				
	Door Casing	02	A/M L N/A	Y				
	Door Jamb	01	A/M L N/A	Y				
	Threshold	04	A/M L N/A	Y				
A B C D #	Door	/	A/M L N/A	Y				
	Door Casing	.	A/M L N/A	Y				
	Door Jamb	.	A/M L N/A	Y				
	Threshold	.	A/M L N/A	Y				
A B C D #	Closet Door	.	A/M L N/A	Y				
	Cl Casing	.	A/M L N/A	Y				
	Closet Jamb	/	A/M L N/A	Y				
	Closet Walls	.	A/M L N/A	Y				
	Cl Baseboard	.	A/M L N/A	Y				
	Closet Pole	.	A/M L N/A	Y				
	Closet Shelf	.	A/M L N/A	Y				
	Cl Supports	.	A/M L N/A	Y				
	Cl Drawers	.	A/M L N/A	Y				
	Cl Dr Frame	.	A/M L N/A	Y				
	Closet Floor	.	A/M L N/A	Y				
	Closet Ceiling	.	A/M L N/A	Y				
A B C D	Shlvs Above 5'	.	A/M L N/A	Y				
A B C D	Cab Above 5'	.	A/M L N/A	Y				
A B C D	Cab Above 5'	/	A/M L N/A	Y				
A B C D #	Up Cab Frame	.	A/M L N/A	Y				
	Up Cab Door	.	A/M L N/A	Y				
	Up Cab Walls	.	A/M L N/A	Y				
	Up Cab Shlvs	.	A/M L N/A	Y				
	Supports	.	A/M L N/A	Y				
		.						
		.						
		.						

COMMENTS / STRUCTURAL DEFECTS:

SIDE	LOCATION/ SURFACE	LEAD	TYPE OF HAZARD	URG HAZ?	IC DATE	IC METH	DELEAD DATE	DELEAD METH
A B C D #	Low Cab Fram	.	A/M L N/A	Y				
	Low Cab Door	.	A/M L N/A	Y				
	Low Cab Walls	.	A/M L N/A	Y				
	Low Cab Shlvs	/	A/M L N/A	Y				
	Supports	.	A/M L N/A	Y				
	Drawers	.	A/M L N/A	Y				
A B C D #	Window Sill	.	M/I A/M L N/A	Y				
	Win Apron	.	A/M L N/A	Y				
	Win Casing	.	A/M L N/A	Y				
	Header Stop	/	M/I A/M L N/A	Y				
	Int Stops	.	M/I A/M L N/A	Y				
	Win Int Sash	.	M/I A/M L N/A	Y				
	Exterior Sill	.	M/I SF L N/A	Y				
	Part Bead	.	M/I L N/A	Y				
	Blind Stop	.	M/I SF L N/A	Y				
	Win Ext Sash	.	M/I L N/A	Y				
A B C D #	Window Sill	.	M/I A/M L N/A	Y				
	Win Apron	.	A/M L N/A	Y				
	Win Casing	/	A/M L N/A	Y				
	Header Stop	/	M/I A/M L N/A	Y				
	Int Stops	/	M/I A/M L N/A	Y				
	Win Int Sash	/	M/I A/M L N/A	Y				
	Exterior Sill	.	M/I SF L N/A	Y				
	Part Bead	.	M/I L N/A	Y				
	Blind Stop	.	M/I SF L N/A	Y				
	Win Ext Sash	.	M/I L N/A	Y				
A B C D	Fireplace	/	A/M L N/A	Y				
	Mantel	.	A/M L N/A	Y				
A B C D	Sidelight (L)	.	A/M L N/A	Y				
	Sidelight (R)	.	A/M L N/A	Y				
A B C D	Win Above 5'	/	A/M L N/A	Y				
A B C D	Win Above 5'	.	A/M L N/A	Y				
		.						
		.						
		.						

COMMENTS / STRUCTURAL DEFECTS:

EXCLUDED SURFACES: Surfaces listed in these boxes can be made intact only by a licensed deleader.

SIDE	LOCATION	MEASURE: LOOSE PAINT (MORE THAN 288 SQ. IN.)	IC DATE	IC METHOD

SIDE	LOCATION	MEASURE: LOOSE PAINT (MORE THAN 288 SQ. IN.)	IC DATE	IC METHOD

David McDonnell — 3776 — David McDonnell — 10/15/14

Inspector (print) — Lic # — Signature — Date

Risk Assessor (print) — Lic# — Signature — Date

Address of Property: 35 Pine Hill Rd — Apt # — City Bedford

EXTERIOR A Side

SIDE A	LOCATION/ SURFACE	LEAD	TYPE OF HAZARD	URG HAZ?	IC DATE	IC METH	DELEAD DATE	DELEAD METH
A	Siding	COV	L N/A	Y				
	Corner Boards	COV	L N/A	Y				
	Lower Trim	/	L N/A	Y				
	Upper Trim	COV	L N/A	Y				
	Win Above 5'	/	L N/A	Y				
	Porch Above 5'	/	L N/A	Y				
A 1 2 3 4	Storm Door	04	A/M L N/A	Y				
	Door	03	A/M L N/A	Y				
	Door Casing	COV	A/M L N/A	Y				
	Door Jamb	01	A/M L N/A	Y				
	Threshold	NC	A/M L N/A	Y				
	Kickplate	02	A/M L N/A	Y				
A 1 2 3 4	Storm Door	.	A/M L N/A	Y				
	Door	.	A/M L N/A	Y				
	Door Casing	.	A/M L N/A	Y				
	Door Jamb	.	A/M L N/A	Y				
	Threshold	.	A/M L N/A	Y				
	Kickplate	.	A/M L N/A	Y				
A 1 2 3 4	Door	.	A/M L N/A	Y				
	Door Casing	.	A/M L N/A	Y				
	Door Jamb	.	A/M L N/A	Y				
	Threshold	.	A/M L N/A	Y				
A #	Window Sill	cov	A/M L N/A	Y				
	Win Casing	cov	A/M L N/A	Y				
	Window Sash	VR	A/M L N/A	Y				
A #	Window Sill	COV	A/M L N/A	Y				
	Win Casing	COV	A/M L N/A	Y				
	Window Sash	VR	A/M L N/A	Y				
A #	Window Sill	.	A/M L N/A	Y				
	Win Casing	.	A/M L N/A	Y				
	Window Sash		A/M L N/A	Y				
B	Lamp Post	.	L N/A	Y				

COMMENTS / STRUCTURAL DEFECTS:

SIDE A	LOCATION/ SURFACE	LEAD	TYPE OF HAZARD	URG HAZ?	IC DATE	IC METH	DELEAD DATE	DELEAD METH
A #	Window Sill	.	A/M L N/A	Y				
	Win Casing		A/M L N/A	Y				
	Window Sash	.	A/M L N/A	Y				
A #	Cellar Win Sill	.	A/M L N/A	Y				
	Cel Win Sash	.	A/M L N/A	Y				
	Cel Win Frame	.	A/M L N/A	Y				
	Screen Frame	.	A/M L N/A	Y				
A #	Cellar Win Sill	.	A/M L N/A	Y				
	Cel Win Sash		A/M L N/A	Y				
	Cel Win Frame	.	A/M L N/A	Y				
	Screen Frame	.	A/M L N/A	Y				
A #	Cellar Win Sill	.	A/M L N/A	Y				
	Cel Win Sash	.	A/M L N/A	Y				
	Cel Win Frame	.	A/M L N/A	Y				
	Screen Frame	.	A/M L N/A	Y				
A #	Cellar Win Sill	.	A/M L N/A	Y				
	Cel Win Sash	.	A/M L N/A	Y				
	Cel Win Frame	.	A/M L N/A	Y				
	Screen Frame	.	A/M L N/A	Y				
A	Foundation	04	L N/A	Y				
	Bulkhead	.	A/M L N/A	Y				
	Fences		A/M L N/A	Y				
	Shutters	.	A/M L N/A	Y				
A	Newel post	.	A/M L N/A	Y				
	Railing Cap	.	A/M L N/A	Y				
	Handrail	.	A/M L N/A	Y				
	Balusters	.	A/M L N/A	Y				
	Lower Rail		A/M L N/A	Y				
	Treads		A/M L N/A	Y				
	Risers		A/M L N/A	Y				
	Stringer	.	A/M L N/A	Y				
	Lattice	.	A/M L N/A	Y				
A	Drain Pipes	MET	L N/A	Y				
	Elec Conduit	.	L N/A	Y				
	Oil Fill Pipe	.	L N/A	Y				
	Overhang Trim	.	A/M L N/A	Y				

Excluded Surfaces: Surfaces listed in this box can be made intact only by a licensed deleader

SIDE A	LOCATION	MEASURE: LOOSE PAINT (MORE THAN 1440 SQ. IN.)	IC DATE	IC METH
A				
A				
A				
A				

Soil Test Results

(Must be less than 400 ppm for play area / 1200 ppm for bare soil)

LOCATION	AREA MEASUREMENT (Square Feet)	RESULT (PPM)	REMED DATE	REMED METH
Play Area				
Bare Soil				

Comments:

David McDonnell — 3776 — David McDonnell — 10/15/14

Inspector (print) — Lic # — Signature — Date

Risk Assessor (print) — Lic# — Signature — Date

Address of Property: 35 Pine Hill Rd — Apt # — City Bedford

EXTERIOR B Side

SIDE B	LOCATION/ SURFACE	LEAD	TYPE OF HAZARD	URG HAZ?	IC DATE	IC METH	DELEAD DATE	DELEAD METH
B	Siding	COV	L N/A	Y				
	Corner Boards	COV	L N/A	Y				
	Lower Trim	/	L N/A	Y				
	Upper Trim	COV	L N/A	Y				
	Win Above 5'	/	L N/A	Y				
	Porch Above 5'	/	L N/A	Y				
B 1 2 3 4	Storm Door	.	A/M L N/A	Y				
	Door	.	A/M L N/A	Y				
	Door Casing	/	A/M L N/A	Y				
	Door Jamb	.	A/M L N/A	Y				
	Threshold	.	A/M L N/A	Y				
	Kickplate	.	A/M L N/A	Y				
B 1 2 3 4	Storm Door	.	A/M L N/A	Y				
	Door	.	A/M L N/A	Y				
	Door Casing	.	A/M L N/A	Y				
	Door Jamb	.	A/M L N/A	Y				
	Threshold	.	A/M L N/A	Y				
	Kickplate	.	A/M L N/A	Y				
B 1 2 3 4	Door	/	A/M L N/A	Y				
	Door Casing	.	A/M L N/A	Y				
	Door Jamb	.	A/M L N/A	Y				
	Threshold	.	A/M L N/A	Y				
B #	Window Sill	COV	A/M L N/A	Y				
	Win Casing	COV	A/M L N/A	Y				
	Window Sash	VR	A/M L N/A	Y				
B #	Window Sill	COV	A/M L N/A	Y				
	Win Casing	COV	A/M L N/A	Y				
	Window Sash	VR	A/M L N/A	Y				
B #	Window Sill	COV	A/M L N/A	Y				
	Win Casing	COV	A/M L N/A	Y				
	Window Sash	VR	A/M L N/A	Y				
B	Lamp Post	.	L N/A	Y				

COMMENTS / STRUCTURAL DEFECTS:

SIDE B	LOCATION/ SURFACE	LEAD	TYPE OF HAZARD	URG HAZ?	IC DATE	IC METH	DELEAD DATE	DELEAD METH
B #	Window Sill	.	A/M L N/A	Y				
	Win Casing	/	A/M L N/A	Y				
	Window Sash	.	A/M L N/A	Y				
B #	Cellar Win Sill	.	A/M L N/A	Y				
	Cel Win Sash	/	A/M L N/A	Y				
	Cel Win Frame	.	A/M L N/A	Y				
	Screen Frame	.	A/M L N/A	Y				
B #	Cellar Win Sill	.	A/M L N/A	Y				
	Cel Win Sash	/	A/M L N/A	Y				
	Cel Win Frame	.	A/M L N/A	Y				
	Screen Frame	.	A/M L N/A	Y				
B #	Cellar Win Sill	.	A/M L N/A	Y				
	Cel Win Sash	/	A/M L N/A	Y				
	Cel Win Frame	.	A/M L N/A	Y				
	Screen Frame	.	A/M L N/A	Y				
B #	Cellar Win Sill	.	A/M L N/A	Y				
	Cel Win Sash	/	A/M L N/A	Y				
	Cel Win Frame	.	A/M L N/A	Y				
	Screen Frame	.	A/M L N/A	Y				
B #	Cellar Win Sill	.	A/M L N/A	Y				
	Cel Win Sash	/	A/M L N/A	Y				
	Cel Win Frame	.	A/M L N/A	Y				
	Screen Frame	.	A/M L N/A	Y				
B	Foundation	03	L N/A	Y				
	Bulkhead	.	A/M L N/A	Y				
	Fences	/	A/M L N/A	Y				
	Shutters	.	A/M L N/A	Y				
B	Newel post	.	A/M L N/A	Y				
	Railing Cap	.	A/M L N/A	Y				
	Handrail	.	A/M L N/A	Y				
	Balusters	.	A/M L N/A	Y				
	Lower Rail	/	A/M L N/A	Y				
	Treads	.	A/M L N/A	Y				
	Risers	.	A/M L N/A	Y				
	Stringer	.	A/M L N/A	Y				
	Lattice	.	A/M L N/A	Y				
B	Drain Pipes	.	L N/A	Y				
	Elec Conduit	/	L N/A	Y				
	Oil Fill Pipe	.	L N/A	Y				
	Overhang Trim	.	A/M L N/A	Y				

Excluded Surfaces: Surfaces listed in this box can be made intact only by a licensed deleader

SIDE B	LOCATION	MEASURE: LOOSE PAINT (MORE THAN 1440 SQ. IN.)	IC DATE	IC METH
B				
B				
B				
B				

Soil Test Results
(Must be less than 400 ppm for play area / 1200 ppm for bare soil)

LOCATION	AREA MEASUREMENT (Square Feet)	RESULT (PPM)	REMED DATE	REMED METH
Play Area				
Bare Soil				

Comments:

David McDonnell | 3776 | David McDonnell | 10/15/14
Inspector (print) | Lic # | Signature | Date

Risk Assessor (print) | Lic# | Signature | Date

Address of Property: 35 Pine Hill Rd | Apt # | City Bedford

EXTERIOR C Side

SIDE C	LOCATION/ SURFACE	LEAD	TYPE OF HAZARD	URG HAZ?	IC DATE	IC METH	DELEAD DATE	DELEAD METH
C	Siding	COV	L N/A	Y				
	Corner Boards	COV	L N/A	Y				
	Lower Trim	/	L N/A	Y				
	Upper Trim	COV	L N/A	Y				
	Win Above 5'	/	L N/A	Y				
	Porch Above 5'	/	L N/A	Y				
C 1 2 3 4	Storm Door	.	A/M L N/A	Y				
	Door	.	A/M L N/A	Y				
	Door Casing	.	A/M L N/A	Y				
	Door Jamb	.	A/M L N/A	Y				
	Threshold	.	A/M L N/A	Y				
	Kickplate	.	A/M L N/A	Y				
C 1 2 3 4	Storm Door	.	A/M L N/A	Y				
	Door	.	A/M L N/A	Y				
	Door Casing	.	A/M L N/A	Y				
	Door Jamb	.	A/M L N/A	Y				
	Threshold	.	A/M L N/A	Y				
	Kickplate	.	A/M L N/A	Y				
C 1 2 3 4	Door	.	A/M L N/A	Y				
	Door Casing	.	A/M L N/A	Y				
	Door Jamb	.	A/M L N/A	Y				
	Threshold	.	A/M L N/A	Y				
C #	Window Sill	COV	A/M L N/A	Y				
	Win Casing	COV	A/M L N/A	Y				
	Window Sash	VR	A/M L N/A	Y				
C #	Window Sill	COV	A/M L N/A	Y				
	Win Casing	COV	A/M L N/A	Y				
	Window Sash	VR	A/M L N/A	Y				
C #	Window Sill	COV	A/M L N/A	Y				
	Win Casing	COV	A/M L N/A	Y				
	Window Sash	VR	A/M L N/A	Y				
C	Lamp Post	/	L N/A	Y				

COMMENTS / STRUCTURAL DEFECTS:

SIDE C	LOCATION/ SURFACE	LEAD	TYPE OF HAZARD	URG HAZ?	IC DATE	IC METH	DELEAD DATE	DELEAD METH
C #	Window Sill	.	A/M L N/A	Y				
	Win Casing	.	A/M L N/A	Y				
	Window Sash	.	A/M L N/A	Y				
C #	Cellar Win Sill	.	A/M L N/A	Y				
	Cel Win Sash	.	A/M L N/A	Y				
	Cel Win Frame	.	A/M L N/A	Y				
	Screen Frame	.	A/M L N/A	Y				
C #	Cellar Win Sill	.	A/M L N/A	Y				
	Cel Win Sash	.	A/M L N/A	Y				
	Cel Win Frame	.	A/M L N/A	Y				
	Screen Frame	.	A/M L N/A	Y				
C #	Cellar Win Sill	.	A/M L N/A	Y				
	Cel Win Sash	.	A/M L N/A	Y				
	Cel Win Frame	.	A/M L N/A	Y				
	Screen Frame	.	A/M L N/A	Y				
C #	Cellar Win Sill	.	A/M L N/A	Y				
	Cel Win Sash	.	A/M L N/A	Y				
	Cel Win Frame	.	A/M L N/A	Y				
	Screen Frame	.	A/M L N/A	Y				
C	Foundation	03	L N/A	Y				
	Bulkhead	.	A/M L N/A	Y				
	Fences	.	A/M L N/A	Y				
	Shutters	.	A/M L N/A	Y				
C	Newel post	.	A/M L N/A	Y				
	Railing Cap	.	A/M L N/A	Y				
	Handrail	.	A/M L N/A	Y				
	Balusters	.	A/M L N/A	Y				
	Lower Rail	.	A/M L N/A	Y				
	Treads	.	A/M L N/A	Y				
	Risers	.	A/M L N/A	Y				
	Stringer	.	A/M L N/A	Y				
	Lattice	.	A/M L N/A	Y				
C	Drain Pipes	MET	L N/A	Y				
	Elec Conduit	.	L N/A	Y				
	Oil Fill Pipe	.	L N/A	Y				
	Overhang Trim	.	A/M L N/A	Y				

Excluded Surfaces: Surfaces listed in this box can be made intact only by a licensed deleader

SIDE C	LOCATION	MEASURE: LOOSE PAINT (MORE THAN 1440 SQ. IN.)	IC DATE	IC METH
C				
C				
C				
C				

Soil Test Results
(Must be less than 400 ppm for play area / 1200 ppm for bare soil)

LOCATION	AREA MEASUREMENT (Square Feet)	RESULT (PPM)	REMED DATE	REMED METH
Play Area				
Bare Soil				
Comments:				

David McDonnell | 3776 | David McDonnell | 10/15/14
Inspector (print) | Lic # | Signature | Date

Risk Assessor (print) | Lic# | Signature | Date

Address of Property: 35 Pine Hill Rd | Apt # | City Bedford

EXTERIOR D Side

SIDE D	LOCATION/ SURFACE	LEAD	TYPE OF HAZARD	URG HAZ?	IC DATE	IC METH	DELEAD DATE	DELEAD METH
D	Siding	COV	L N/A	Y				
	Corner Boards	COV	L N/A	Y				
	Lower Trim	/	L N/A	Y				
	Upper Trim	COV	L N/A	Y				
	Win Above 5'	/	L N/A	Y				
	Porch Above 5'	/	L N/A	Y				
D 1 2 3 4	Storm Door	04	A/M L N/A	Y				
	Door	02	A/M L N/A	Y				
	Door Casing	01	A/M L N/A	Y				
	Door Jamb	02	A/M L N/A	Y				
	Threshold	NC	A/M L N/A	Y				
	Kickplate	03	A/M L N/A	Y				
D 1 2 3 4	Storm Door	/	A/M L N/A	Y				
	Door	02	A/M L N/A	Y				
	Door Casing	01	A/M L N/A	Y				
	Door Jamb	02	A/M L N/A	Y				
	Threshold	NC	A/M L N/A	Y				
	Kickplate	02	A/M L N/A	Y				
D 1 2 3 4	Door	/	A/M L N/A	Y				
	Door Casing	/	A/M L N/A	Y				
	Door Jamb	/	A/M L N/A	Y				
	Threshold	/	A/M L N/A	Y				
D #	Window Sill	COV	A/M L N/A	Y				
	Win Casing	COV	A/M L N/A	Y				
	Window Sash	VR	A/M L N/A	Y				
D #	Window Sill	COV	A/M L N/A	Y				
	Win Casing	COV	A/M L N/A	Y				
	Window Sash	VR	A/M L N/A	Y				
D #	Window Sill	Cov	A/M L N/A	Y				
	Win Casing	Cov	A/M L N/A	Y				
	Window Sash	VR	A/M L N/A	Y				
D	Lamp Post	/	L N/A	Y				

COMMENTS / STRUCTURAL DEFECTS:

SIDE D	LOCATION/ SURFACE	LEAD	TYPE OF HAZARD	URG HAZ?	IC DATE	IC METH	DELEAD DATE	DELEAD METH
D #	Window Sill	/	A/M L N/A	Y				
	Win Casing	/	A/M L N/A	Y				
	Window Sash	/	A/M L N/A	Y				
D #	Cellar Win Sill	/	A/M L N/A	Y				
	Cel Win Sash	/	A/M L N/A	Y				
	Cel Win Frame	/	A/M L N/A	Y				
	Screen Frame	/	A/M L N/A	Y				
D #	Cellar Win Sill	/	A/M L N/A	Y				
	Cel Win Sash	/	A/M L N/A	Y				
	Cel Win Frame	/	A/M L N/A	Y				
	Screen Frame	/	A/M L N/A	Y				
D #	Cellar Win Sill	/	A/M L N/A	Y				
	Cel Win Sash	/	A/M L N/A	Y				
	Cel Win Frame	/	A/M L N/A	Y				
	Screen Frame	/	A/M L N/A	Y				
D #	Cellar Win Sill	/	A/M L N/A	Y				
	Cel Win Sash	/	A/M L N/A	Y				
	Cel Win Frame	/	A/M L N/A	Y				
	Screen Frame	/	A/M L N/A	Y				
D #	Cellar Win Sill	/	A/M L N/A	Y				
	Cel Win Sash	/	A/M L N/A	Y				
	Cel Win Frame	/	A/M L N/A	Y				
	Screen Frame	/	A/M L N/A	Y				
D	Foundation	04	L N/A	Y				
	Bulkhead	/	A/M L N/A	Y				
	Fences	/	A/M L N/A	Y				
	Shutters	/	A/M L N/A	Y				
D	Newel post	/	A/M L N/A	Y				
	Railing Cap	/	A/M L N/A	Y				
	Handrail	/	A/M L N/A	Y				
	Balusters	/	A/M L N/A	Y				
	Lower Rail	/	A/M L N/A	Y				
	Treads	/	A/M L N/A	Y				
	Risers	/	A/M L N/A	Y				
	Stringer	/	A/M L N/A	Y				
	Lattice	/	A/M L N/A	Y				
D	Drain Pipes	/	L N/A	Y				
	Elec Conduit	/	L N/A	Y				
	Oil Fill Pipe	/	L N/A	Y				
	Overhang Trim	/	A/M L N/A	Y				

Excluded Surfaces: Surfaces listed in this box can be made intact only by a licensed deleader

SIDE D	LOCATION	MEASURE: LOOSE PAINT (MORE THAN 1440 SQ. IN.)	IC DATE	IC METH
D				
D				
D				
D				

Soil Test Results
(Must be less than 400 ppm for play area / 1200 ppm for bare soil)

LOCATION	AREA MEASUREMENT (Square Feet)	RESULT (PPM)	REMED DATE	REMED METH
Play Area				
Bare Soil				

Comments:

David McDonnell 3776 David McDonnell 10/15/14

Inspector (print) Lic # Signature Date

Risk Assessor (print) Lic# Signature Date

Address of Property: 35 Pine Hill Rd Apt # City Bedford

Shed 1

SIDE A	LOCATION/ SURFACE	LEAD	TYPE OF HAZARD	URG HAZ?	IC DATE	IC METH	DELEAD DATE	DELEAD METH
A	Siding	COV	L N/A	Y				
	Corner Boards	COV	L N/A	Y				
	Lower Trim	/	L N/A	Y				
	Upper Trim	COV	L N/A	Y				
A	Door	02	A/M L N/A	Y				
	Door Casing	01	A/M L N/A	Y				
	Door Jamb	02	A/M L N/A	Y				
	Threshold	NL	A/M L N/A	Y				
A	Window Sill	/	A/M L N/A	Y				
	Win Casing	/	A/M L N/A	Y				
	Win Sash	/	A/M L N/A	Y				
A	Foundation	02	L N/A	Y				

COMMENTS / STRUCTURAL DEFECTS:

SIDE C	LOCATION/ SURFACE	LEAD	TYPE OF HAZARD	URG HAZ?	IC DATE	IC METH	DELEAD DATE	DELEAD METH
C	Siding	COV	L N/A	Y				
	Corner Boards	COV	L N/A	Y				
	Lower Trim	/	L N/A	Y				
	Upper Trim	COV	L N/A	Y				
C	Door	/	A/M L N/A	Y				
	Door Casing	/	A/M L N/A	Y				
	Door Jamb	/	A/M L N/A	Y				
	Threshold	/	A/M L N/A	Y				
C	Window Sill	/	A/M L N/A	Y				
	Win Casing	/	A/M L N/A	Y				
	Win Sash	/	A/M L N/A	Y				
C	Foundation	03	L N/A	Y				

COMMENTS / STRUCTURAL DEFECTS:

EXCLUDED SURFACES: Surfaces listed in these boxes can be made intact only by a licensed deleader.

SIDE A	LOCATION	MEASURE: LOOSE PAINT (MORE THAN 1440 SQ. IN.)	IC DATE	IC METHOD
A				
A				
A				

SIDE C	LOCATION	MEASURE: LOOSE PAINT (MORE THAN 1440 SQ. IN.)	IC DATE	IC METHOD
C				
C				
C				

SIDE B	LOCATION/ SURFACE	LEAD	TYPE OF HAZARD	URG HAZ?	IC DATE	IC METH	DELEAD DATE	DELEAD METH
B	Siding	COV	L N/A	Y				
	Corner Boards	COV	L N/A	Y				
	Lower Trim	/	L N/A	Y				
	Upper Trim	COV	L N/A	Y				
B	Door	/	A/M L N/A	Y				
	Door Casing	/	A/M L N/A	Y				
	Door Jamb	/	A/M L N/A	Y				
	Threshold	/	A/M L N/A	Y				
B	Window Sill	/	A/M L N/A	Y				
	Win Casing	/	A/M L N/A	Y				
	Win Sash	/	A/M L N/A	Y				
B	Foundation	03	L N/A	Y				

COMMENTS / STRUCTURAL DEFECTS:

SIDE D	LOCATION/ SURFACE	LEAD	TYPE OF HAZARD	URG HAZ?	IC DATE	IC METH	DELEAD DATE	DELEAD METH
D	Siding	COV	L N/A	Y				
	Corner Boards	COV	L N/A	Y				
	Lower Trim	/	L N/A	Y				
	Upper Trim	COV	L N/A	Y				
D	Door	/	A/M L N/A	Y				
	Door Casing	/	A/M L N/A	Y				
	Door Jamb	/	A/M L N/A	Y				
	Threshold	/	A/M L N/A	Y				
D	Window Sill	/	A/M L N/A	Y				
	Win Casing	/	A/M L N/A	Y				
	Win Sash	/	A/M L N/A	Y				
D	Foundation	02	L N/A	Y				

COMMENTS / STRUCTURAL DEFECTS:

EXCLUDED SURFACES: Surfaces listed in these boxes can be made intact only by a licensed deleader.

SIDE B	LOCATION	MEASURE: LOOSE PAINT (MORE THAN 1440 SQ. IN.)	IC DATE	IC METHOD
B				
B				
B				

SIDE D	LOCATION	MEASURE: LOOSE PAINT (MORE THAN 1440 SQ. IN.)	IC DATE	IC METHOD
D				
D				
D				

David McDonnell | 3776 | David McDonnell | 10/15/14
Inspector (print) | Lic # | Signature | Date

Risk Assessor (print) | Lic # | Signature | Date

Address of Property: 35 Pine Hill Rd | Apt # | City Bedford

Shed 2

SIDE	LOCATION/ SURFACE	LEAD	TYPE OF HAZARD	URG HAZ?	IC DATE	IC METH	DELEAD DATE	DELEAD METH
A B	Siding	04	L N/A	Y				
C D	Corner Boards	02	L N/A	Y				
-	Upper Trim	03	L N/A	Y				
-	Ceiling	/	L N/A	Y				
-	Joists	/	L N/A	Y				
A	Door	03	A/M L N/A	Y				
B	Storm Door	/	A/M L N/A	Y				
C	Door Casing	02	A/M L N/A	Y				
D	Door Jamb	03	A/M L N/A	Y				
1 2	Threshold	/	A/M L N/A	Y				
3 4	Kickplate	/	A/M L N/A	Y				
A	Door	/	A/M L N/A	Y				
B	Storm Door	/	A/M L N/A	Y				
C	Door Casing	/	A/M L N/A	Y				
D	Door Jamb	/	A/M L N/A	Y				
1 2	Threshold	/	A/M L N/A	Y				
3 4	Kickplate	/	A/M L N/A	Y				
A B	Window Sill	/	A/M L N/A	Y				
C D	Win Casing	/	A/M L N/A	Y				
1 2	Window Sash	/	A/M L N/A	Y				
3 4	Mullions	/	A/M L N/A	Y				
A B	Window Sill	/	A/M L N/A	Y				
C D	Win Casing	/	A/M L N/A	Y				
1 2	Window Sash	/	A/M L N/A	Y				
3 4	Mullions	/	A/M L N/A	Y				
A B	Window Sill	/	A/M L N/A	Y				
C D	Win Casing	/	A/M L N/A	Y				
1 2	Window Sash	/	A/M L N/A	Y				
3 4	Mullions	/	A/M L N/A	Y				
A B	Window Sill	/	A/M L N/A	Y				
C D	Win Casing	/	A/M L N/A	Y				
1 2	Window Sash	/	A/M L N/A	Y				
3 4	Mullions	/	A/M L N/A	Y				

COMMENTS / STRUCTURAL DEFECTS:

SIDE	LOCATION/ SURFACE	LEAD	TYPE OF HAZARD	URG HAZ?	IC DATE	IC METH	DELEAD DATE	DELEAD METH
	Support Clmns	/	A/M L N/A	Y				
	Newel post	/	A/M L N/A	Y				
	Railing Cap	/	A/M L N/A	Y				
	Handrail	/	A/M L N/A	Y				
	Balusters	/	A/M L N/A	Y				
	Lower Rail	/	A/M L N/A	Y				
	Treads	/	A/M L N/A	Y				
	Risers	/	A/M L N/A	Y				
	Stringer	/	A/M L N/A	Y				
	Lower Walls	/	A/M L N/A	Y				
	Lattice	/	A/M L N/A	Y				
	Lower Trim	/	A/M L N/A	Y				
	Floor	/	A/M L N/A	Y				
			A/M L N/A	Y				
			A/M L N/A	Y				
			A/M L N/A	Y				
			A/M L N/A	Y				
			A/M L N/A	Y				
			A/M L N/A	Y				
			A/M L N/A	Y				
			A/M L N/A	Y				
			A/M L N/A	Y				
			A/M L N/A	Y				
			A/M L N/A	Y				
			A/M L N/A	Y				
			A/M L N/A	Y				
			A/M L N/A	Y				
			A/M L N/A	Y				
			A/M L N/A	Y				
			A/M L N/A	Y				
			A/M L N/A	Y				
			A/M L N/A	Y				
			A/M L N/A	Y				

COMMENTS / STRUCTURAL DEFECTS:

EXCLUDED SURFACES: Surfaces listed in these boxes can be made intact only by a licensed deleader.

SIDE	LOCATION	MEASURE: LOOSE PAINT (MORE THAN 1440 SQ. IN.)	IC DATE	IC METHOD

SIDE	LOCATION	MEASURE: LOOSE PAINT (MORE THAN 288 SQ. IN.)	IC DATE	IC METHOD

Lead Inspection / Risk Assessment Report

Anthony Jakaitis
Master Lead Paint Inspector
PO BOX 400, South Weymouth, MA 02190
(781) 331-1565

St.#	Street Name	Street Type	Unit
37	Pine Hill	Rd	

City: Bedford
Zip Code: 01730

Owners Name: United States Coast Guard c/o Tetra Tech
Owner Address: 45610 Woodland Road, Sterling, VA 20166
Contact Information: Jimmy Kehs
Client Name (if different from owner):
Client Address:

Number of Rooms in Unit 7
Property Type:
- [x] Single Family
- [ ] Multi Family # of Units
- [ ] Condominium # of Units
- [ ] Day Care [ ] Other

Key	Legend Column
COV	Covered
VB	Vinyl Baseboard
MET	Metal
VR	Vinyl Rep. Window
MR	Metal Rep. Window
NA	Not Accessible
NC	No Coating
Tile	Tile (testing suggested)
DC	Dropped Ceiling

Key	Treatment Method	Key	Treatment Method
CAP	Capped	SCR	Scraped
COV	Covered	DIP	Dipped
ENC	Encapsulated	REM	Removed
MI	Made Intact	REP	Replaced
PRE	Prepared for Enc.	REV	Reversed
VR/MR	Vinyl/Metal Rep Window	INT	Intact
SFR	Storm Frame Removed		
	Component Does Not Exist		

Laundry in Basement? [ ] Yes [x] No
Finished Space in Basement [ ] Yes [x] No

Testing Method Used

Na_2S Expiration Date:
X-Ray Fluorescence
Model: RMD Serial # 1222

Comments / Notes:

Floor# 1 (level within building of unit being inspected)

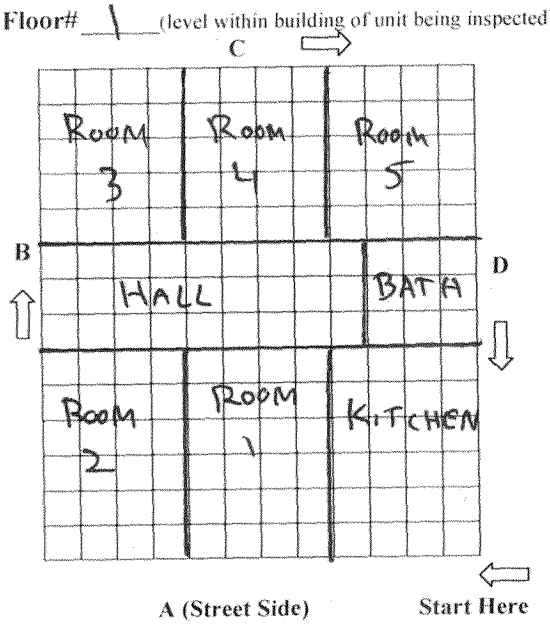

Floor#

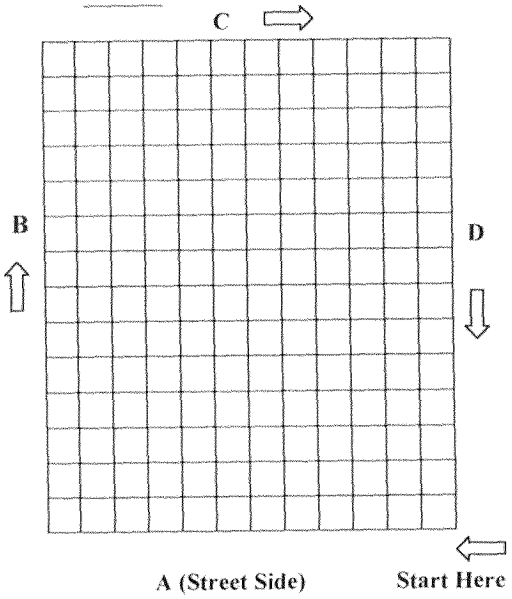

Property Diagram / Unit Labels

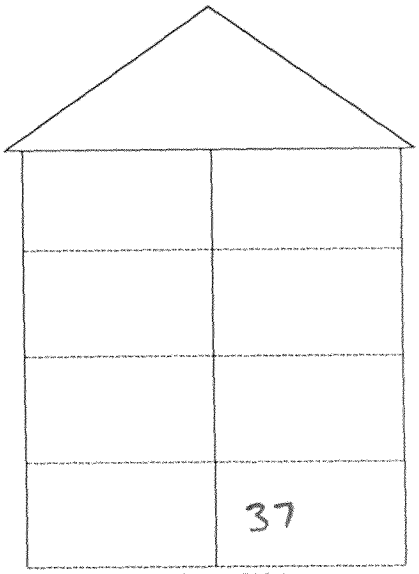

Pb (lead) equal to or greater than 1.0 m/cm^2 with x-ray fluorescence or positive with Na_2S is **Dangerous.**

- [x] XRF Calibration Recorded In Log Book — ✓ - Check off when complete
- [x] Address verified through USPS — ✓ - Check off when complete
- [x] Research on Lead Related History for Address — ✓ - Check off when complete

David McDonell | I 3776 (License #) | David McDonell (Signature) | 10/15/2014

ADDRESS: **37 Pine Hill Rd** Apt#_____ City **Bedford**

INSPECTION HISTORY

Determination		Inspector Name	Lic#	Signature
	Y / N			
Comprehensive Initial Inspection 10/5/14	Y / N	David McDonnell	3776	David McDonnell
Comp Initial w/Partial PCAD	Y / N			
Addendum (add-on to Initial Inspection)	Y / N			
Addendum as Full Insp. (Lost Docs)	Y / N			
Walk Through for Ed/Consultation				

Lead Hazards?

REINSPECTION HISTORY

		Inspector Name	Lic#	Signature
Visual Portion of Reocc. Reinspection	P / F			
Visual Portion of Reocc. Reinspection	P / F			
Dust Taken for Reocc. Reinspection	P / F			
Dust Taken for Reocc. Reinspection	P / F			
Visual Portion of Final Reinspection	P / F			
Visual Portion of Final Reinspection	P / F			
Dust Taken for Final Reinsp. (No Reocc)	P / F			
Dust Taken for Final Reinsp. (No Reocc)	P / F			

INTERIM CONTROL

		R.A. Name	Lic#	Signature
Risk Assessment (Urgent Pb. Hazards?)	Y / N			
Dust Taken for Risk Assessment	P / F			
Visual Portion of Reinspection for Interim Control	P / F			
Dust Taken for Risk Assessment Reinsp.	P / F			
Visual Portion of Reinspection for Interim Control	P / F			
Dust Taken for Risk Assessment Reinsp.	P / F			
Risk Assessment Recertification (Urgent Pb. Hazards?)	Y / N			
Dust Taken for RA Recertification	P / F			

POST COMPLIANCE ASSESSMENT DETERMINATIONS

		Inspector Name	Lic#	Signature
PCAD (Lead Hazards?)	Y / N			
Full Inspection Acting as PCAD (Lead Hazards?)	Y / N			
Visual Portion of PCAD Reinspection	P / F			
Dust Taken for PCAD Reinspection	P / F			
Dust Taken for PCAD Reinspection	P / F			

ADDRESS: **37 Pine Hill Rd** Apt#_____ City **Bedford**

REOCCUPANCY CERTIFICATE HISTORY

Certificate of Reoccupancy					
Only after High/Mod Risk (# rooms rule)					

Inspector Name:_____, Lic#_____

Signature_____

Certificate of Reoccupancy					
Only after High/Mod Risk (# rooms rule)					

Inspector Name:_____, Lic#_____

Signature_____

Certificate of Reoccupancy					
Only after High/Mod Risk (# rooms rule)					

Inspector Name:_____, Lic#_____

Signature_____

COMPLIANCE HISTORY

Letter of Full Initial Compliance					
No prior history/ No signs of UD					

Inspector Name:_____, Lic#

Signature_____

Letter of Interim Control					
No prior Comp. Expires in 1 yr.					

Inspector Name:_____, Lic#_____

Signature_____

Recertification of Interim Control					
Expires 2 yrs from original Interim Control					

Inspector Name:_____, Lic#_____

Signature_____

Letter of Full Deleading Compliance					
Dust wipes if No Reocc.					

Inspector Name:_____, Lic#_____

Signature_____

Certificate of Maintained Compliance					
No Work= No Dust Work = 7 Dust					

Inspector Name:_____, Lic#_____

Signature_____

Certificate of Restored Compliance					
Dust wipes and auth. people					

Inspector Name:_____, Lic#_____

Signature_____

COMPLIANCE HISTORY (CONT.)

Certificate of Maintained Compliance					
No Work= No Dust Work = 7 Dust					

Inspector Name:_____, Lic#_____

Signature_____

Certificate of Restored Compliance					
Dust wipes and auth. people					

Inspector Name:_____, Lic#_____

Signature_____

Certificate of Maintained Compliance					
No Work= No Dust Work = 7 Dust					

Inspector Name:_____, Lic#_____

Signature_____

Certificate of Restored Compliance					
Dust wipes and auth. people					

Inspector Name:_____, Lic#_____

Signature_____

OTHER HISTORY: WAIVERS/UD/EPA RRP

Approved CLPPP Waiver					
Attach to Comp Docs					

CLPPP Insp. Name:_____, Lic#_____

Signature_____

Approved CLPPP Waiver					
Attach to Comp Docs					

CLPPP Insp. Name:_____, Lic#_____

Signature_____

UD / DES Visual Reinspection					
No LOC Issued					

P F

Inspector Name:_____, Lic#_____

Signature_____

UD / DES Visual Reinspection					
No LOC Issued					

P F

Inspector Name:_____, Lic#_____

Signature_____

UD / DES Dust Taken					
No LOC Issued					

P F

Inspector Name:_____, Lic#_____

Signature_____

UD/DES Dust Taken					
No LOC Issued					

P F

Inspector Name:_____, Lic#_____

Signature_____

EXPLANATION OF LEAD INSPECTION / RISK ASSESSMENT REPORT FORM COLUMNS

This page provides general information needed to understand the lead inspection/risk assessment report. However, you should speak with the inspector/risk assessor before you start to do any work on your home.

SIDE Refers to A, B, C, or D side of the building or room. See the diagram on the cover sheet. The "A" side of the building or room is the side facing the street that gives the property its address (usually, it is the front of the building). Keeping your back to this street, from the "A" side move clockwise to the "B" side on your left, the "C" side opposite you, and the "D" side to the right. Numbering is from left to right.

LOCATION/ SURFACE Refers to the building component(s) being tested. Some surfaces may be made up of more than one part. For example, "Baseboard" may refer to four separate pieces of wood (one on each wall), but is still considered one surface.

LEAD The actual lead result. Each surface tested must have a result recorded in the "Lead" column.

- A number shows that the surface was tested with an XRF analyzer. A number (or average number) equal to or greater than 1.0 mg/cm^2 is a dangerous level of lead.
- A "pos" or "neg" shows that the surface was tested with sodium sulfide. "Pos" means that there is a dangerous level of lead.
- "N/A" means that the inspector was not able to test the surface. Unless the owner can get a sample to test, the inspector must assume the surface contains lead and require it to be deleaded, if necessary.
- "MET" or "MR" means that a metal surface was not tested and only needs to be intact, even if it is a leaded surface. However, metal handrails, metal window sills, and metal railing caps, need to be deleaded if they test equal to or greater than 1.0 mg/cm^2, or is marked "N/A."
- For key to abbreviations like "COV", "VB", "VR" or "MR", "NC", "Tile", "DC", see the cover page.
- When a component box is slashed and there are test results above and below the diagonal line, the result on the "bottom" represents results below 5 ft. and the "top" result indicates the test result above 5 ft.

TYPE OF HAZARD Not all lead paint must be deleaded. This column tells you IF and WHY a surface needs deleading. The deleading standards below may not apply for Interim Controls. Speak to your risk assessor for more information.

- "M/I" circled means that the surface is a moveable/impacted surface and must be deleaded in its entirety.
- "SF" circled indicates that there is a storm frame present which requires the blind stop and exterior sill be deleaded as interior moveable / impacted surfaces.
- "A/M" circled means that the surface is "accessible mouthable" and must be deleaded to a minimum of five feet high, four inches in from the edge or corner.
- "L" circled means that the surface is loose and must, at minimum, be made intact.
- If more than one choice is circled, the rules for deleading may change depending upon what method of deleading you choose. Speak to the inspector for more information.
- "N/A" means the inspector was unable to determine if the surface was a lead hazard. The person doing the deleading must check this surface and follow all the rules for deleading. Speak to the inspector for more information.
- If nothing is circled in the column, then it is likely the surface does not need deleading. Speak to the inspector for more information. Remember, this does not mean the entire surface is lead free, it just does not require deleading in its current condition.

URG HAZ? This column is only completed during a risk assessment. A risk assessment is an evaluation of a home's suitability for Interim Control. **Only a licensed risk assessor can do a risk assessment, not all inspectors are risk assessors.** If "Y" is circled, then this surface is considered an "Urgent Lead Hazard" and some type of deleading work is required to qualify for Interim Control.

IC DATE The date the licensed risk assessor determines the surface meets the standards for Interim Control.

IC METH The deleading method or structural repair done to qualify the surface for Interim Control. Refer to the deleading codes key on the cover page.

DELEAD DATE The date that the lead inspector reinspects the surface and finds that it has been successfully brought back into compliance.

DELEAD METH The method used to bring a surface into full compliance. Refer to codes in the Key on the cover page of the PCAD

EXCLUDED SURFACES The amount of loose paint on a surface as measured by the lead inspector. "N/A" means that the inspector was not able to measure the loose paint, but has determined it is more than the cut-off for moderate risk making intact.

David McDonnell — Inspector (print) | 3776 — Lic # | David McDonnell — Signature | 10/15/14 — Date | Page 5 of 19

Risk Assessor (print) | Lic# | Signature | Date

Address of Property: 37 Pine Hill Rd | Apt # | City Bedford

KITCHEN

SIDE	LOCATION/ SURFACE	LEAD	TYPE OF HAZARD	URG HAZ?	IC DATE	IC METH	DELEAD DATE	DELEAD METH
A B C D	Up Walls	0.1	A/M L N/A	Y				
A B C D	Low Walls	/	A/M L N/A	Y				
A B C D	Baseboards	0.2	A/M L N/A	Y				
A B C D	Chair Rail	/	A/M L N/A	Y				
A B C D	Radiator	0.3	A/M L N/A	Y				
-	Floor	Cov	A/M L N/A	Y				
-	Ceiling	0.1	A/M L N/A	Y				
A B	Door	0.3	A/M L N/A	Y				
C D	Door Casing	0.1	A/M L N/A	Y				
1 2	Door Jamb	0.1	A/M L N/A	Y				
3 4	Threshold	NC	A/M L N/A	Y				
A B	Door	.	A/M L N/A	Y				
C D	Door Casing	.	A/M L N/A	Y				
1 2	Door Jamb	.	A/M L N/A	Y				
3 4	Threshold	.	A/M L N/A	Y				
A B	Door	.	A/M L N/A	Y				
C D	Door Casing	.	A/M L N/A	Y				
1 2	Door Jamb	.	A/M L N/A	Y				
3 4	Threshold	.	A/M L N/A	Y				
A B	Door	.	A/M L N/A	Y				
C D	Door Casing	.	A/M L N/A	Y				
1 2	Door Jamb	.	A/M L N/A	Y				
3 4	Threshold	.	A/M L N/A	Y				
A	Closet Door	.	A/M L N/A	Y				
B	Cl Casing	.	A/M L N/A	Y				
C	Closet Jamb	.	A/M L N/A	Y				
D	Closet Walls	.	A/M L N/A	Y				
	Cl Baseboard	.	A/M L N/A	Y				
1	Closet Pole	.	A/M L N/A	Y				
2	Closet Shelf	.	A/M L N/A	Y				
3	Cl Supports	.	A/M L N/A	Y				
4	Closet Floor	.	A/M L N/A	Y				
	Closet Ceiling	.	A/M L N/A	Y				

COMMENTS / STRUCTURAL DEFECTS:

SIDE	LOCATION/ SURFACE	LEAD	TYPE OF HAZARD	URG HAZ?	IC DATE	IC METH	DELEAD DATE	DELEAD METH
A	Window Sill	/	M/I A/M L N/A	Y				
B	Win Apron	0.1	A/M L N/A	Y				
C	Win Casing	0.2	A/M L N/A	Y				
D	Header Stop	0.1	M/I A/M L N/A	Y				
	Int Stops	/	M/I A/M L N/A	Y				
1	Win Int Sash	VR	M/I A/M L N/A	Y				
2	Exterior Sill	VR	M/I SF L N/A	Y				
3	Part Bead	VR	M/I L N/A	Y				
4	Blind Stop	/	M/I SF L N/A	Y				
	Win Ext Sash	VR	M/I L N/A	Y				
A	Window Sill	.	M/I A/M L N/A	Y				
B	Win Apron	.	A/M L N/A	Y				
C	Win Casing	.	A/M L N/A	Y				
D	Header Stop		M/I A/M L N/A	Y				
	Int Stops	.	M/I A/M L N/A	Y				
1	Win Int Sash	.	M/I A/M L N/A	Y				
2	Exterior Sill	.	M/I SF L N/A	Y				
3	Part Bead	.	M/I L N/A	Y				
4	Blind Stop	.	M/I SF L N/A	Y				
	Win Ext Sash	.	M/I L N/A	Y				
A B	Up Cab Frame	0.4	A/M L N/A	Y				
C D	Up Cab Door	0.1	A/M L N/A	Y				
	Up Cab Walls	0.2	A/M L N/A	Y				
1 2	Up Cab Shlvs	0.2	A/M L N/A	Y				
3 4	Supports	0.1	A/M L N/A	Y				
	Low Cab Fram	0.4	A/M L N/A	Y				
A B	Low Cab Door	0.1	A/M L N/A	Y				
C D	Low Cab Walls	0.0	A/M L N/A	Y				
	Low Cab Shlvs	0.2	A/M L N/A	Y				
1 2	Supports	0.1	A/M L N/A	Y				
3 4	Drawers	0.2	A/M L N/A	Y				
A B C D	Win Above 5'	/	M/I A/M L N/A	Y				
			M/I A/M L N/A	Y				
			M/I A/M L N/A	Y				
			M/I A/M L N/A	Y				
			M/I A/M L N/A	Y				
			M/I A/M L N/A	Y				

EXCLUDED SURFACES: Surfaces listed in these boxes can be made intact only by a licensed deleader.

SIDE	LOCATION	MEASURE: LOOSE PAINT (MORE THAN 288 SQ. IN.)	IC DATE	IC METHOD

SIDE	LOCATION	MEASURE: LOOSE PAINT (MORE THAN 288 SQ. IN.)	IC DATE	IC METHOD

David McDonnell — 3776 — David McDonnell — 10/15/14

Inspector (print) — Lic # — Signature — Date

Page 6 of 14

Risk Assessor (print) — Lic # — Signature — Date

Address of Property: 37 Pine Hill Rd — Apt # — City Bedford

ROOM # 1

SIDE	LOCATION/ SURFACE	LEAD	TYPE OF HAZARD	URG HAZ?	IC DATE	IC METH	DELEAD DATE	DELEAD METH
A B C D	Up Walls	00	A/M L N/A	Y				
A B C D	Low Walls	/	A/M L N/A	Y				
A B C D	Baseboards	01	A/M L N/A	Y				
A B C D	Chair Rail	/	A/M L N/A	Y				
A B C D	Radiator	02	A/M L N/A	Y				
-	Floor	cov	A/M L N/A	Y				
-	Ceiling	01	A/M L N/A	Y				
A B	Door	02	A/M L N/A	Y				
C D	Door Casing	03	A/M L N/A	Y				
1 2	Door Jamb	01	A/M L N/A	Y				
3 4	Threshold	NC	A/M L N/A	Y				
A B	Door	01	A/M L N/A	Y				
C D	Door Casing	00	A/M L N/A	Y				
1 2	Door Jamb	01	A/M L N/A	Y				
3 4	Threshold	/	A/M L N/A	Y				
A B	Door	/	A/M L N/A	Y				
C D	Door Casing	/	A/M L N/A	Y				
1 2	Door Jamb	/	A/M L N/A	Y				
3 4	Threshold	/	A/M L N/A	Y				
A B	Door	/	A/M L N/A	Y				
C D	Door Casing	/	A/M L N/A	Y				
1 2	Door Jamb	/	A/M L N/A	Y				
3 4	Threshold	/	A/M L N/A	Y				
A	Closet Door	01	A/M L N/A	Y				
B	Cl Casing	00	A/M L N/A	Y				
C	Closet Jamb	02	A/M L N/A	Y				
D	Closet Walls	01	A/M L N/A	Y				
	Cl Baseboard	02	A/M L N/A	Y				
1	Closet Pole	/	A/M L N/A	Y				
2	Closet Shelf	/	A/M L N/A	Y				
3	Cl Supports	/	A/M L N/A	Y				
4	Closet Floor	cov	A/M L N/A	Y				
	Closet Ceiling	01	A/M L N/A	Y				

COMMENTS / STRUCTURAL DEFECTS:

SIDE	LOCATION/ SURFACE	LEAD	TYPE OF HAZARD	URG HAZ?	IC DATE	IC METH	DELEAD DATE	DELEAD METH
	Window Sill	/	M/I A/M L N/A	Y				
B	Win Apron	02	A/M L N/A	Y				
C	Win Casing	01	A/M L N/A	Y				
D	Header Stop	00	M/I A/M L N/A	Y				
	Int Stops	/	M/I A/M L N/A	Y				
1	Win Int Sash	VR	M/I A/M L N/A	Y				
2	Exterior Sill	VR	M/I SF L N/A	Y				
3	Part Bead	VR	M/I L N/A	Y				
4	Blind Stop	/	M/I SF L N/A	Y				
	Win Ext Sash	VR	M/I L N/A	Y				
A	Window Sill	/	M/I A/M L N/A	Y				
B	Win Apron	/	A/M L N/A	Y				
C	Win Casing	/	A/M L N/A	Y				
D	Header Stop	/	M/I A/M L N/A	Y				
	Int Stops	/	M/I A/M L N/A	Y				
1	Win Int Sash	/	M/I A/M L N/A	Y				
2	Exterior Sill	/	M/I SF L N/A	Y				
3	Part Bead	/	M/I L N/A	Y				
4	Blind Stop	/	M/I SF L N/A	Y				
	Win Ext Sash	/	M/I L N/A	Y				
A	Window Sill	/	M/I A/M L N/A	Y				
B	Win Apron	/	A/M L N/A	Y				
C	Win Casing	/	A/M L N/A	Y				
D	Header Stop	/	M/I A/M L N/A	Y				
	Int Stops	/	M/I A/M L N/A	Y				
1	Win Int Sash	/	M/I A/M L N/A	Y				
2	Exterior Sill	/	M/I SF L N/A	Y				
3	Part Bead	/	M/I L N/A	Y				
4	Blind Stop	/	M/I SF L N/A	Y				
	Win Ext Sash	/	M/I L N/A	Y				
A B	Fireplace	/	A/M L N/A	Y				
C D	Mantle	/	A/M L N/A	Y				
A B C D	Win Above 5'	/	A/M L N/A	Y				
	Ceiling Molding	/	A/M L N/A	Y				
			A/M L N/A	Y				
			A/M L N/A	Y				
			A/M L N/A	Y				

EXCLUDED SURFACES: Surfaces listed in these boxes can be made intact only by a licensed deleader.

SIDE	LOCATION	MEASURE: LOOSE PAINT (MORE THAN 288 SQ. IN.)	IC DATE	IC METHOD

SIDE	LOCATION	MEASURE: LOOSE PAINT (MORE THAN 288 SQ. IN.)	IC DATE	IC METHOD

David McDonnell — Inspector (print) | 3776 — Lic # | David McDonnell — Signature | 10/15/14 — Date | Page 7 of 9

Risk Assessor (print) | Lic # | Signature | Date

Address of Property: 37 Pine Hill Rd | Apt # | City Bedford

ROOM # 2

SIDE	LOCATION/ SURFACE	LEAD	TYPE OF HAZARD	URG HAZ?	IC DATE	IC METH	DELEAD DATE	DELEAD METH
A B C D	Up Walls	-01	A/M L N/A	Y				
A B C D	Low Walls	/	A/M L N/A	Y				
A B C D	Baseboards	02	A/M L N/A	Y				
A B C D	Chair Rail	/	A/M L N/A	Y				
A B C D	Radiator	03	A/M L N/A	Y				
-	Floor	00	A/M L N/A	Y				
-	Ceiling -01		A/M L N/A	Y				
A B	Door	02	A/M L N/A	Y				
C D	Door Casing	-01	A/M L N/A	Y				
1 2	Door Jamb	01	A/M L N/A	Y				
3 4	Threshold	/	A/M L N/A	Y				
A B	Door	/	A/M L N/A	Y				
C D	Door Casing	/	A/M L N/A	Y				
1 2	Door Jamb	/	A/M L N/A	Y				
3 4	Threshold	/	A/M L N/A	Y				
A B	Door	/	A/M L N/A	Y				
C D	Door Casing	/	A/M L N/A	Y				
1 2	Door Jamb	/	A/M L N/A	Y				
3 4	Threshold	/	A/M L N/A	Y				
A B	Door	/	A/M L N/A	Y				
C D	Door Casing	/	A/M L N/A	Y				
1 2	Door Jamb	/	A/M L N/A	Y				
3 4	Threshold	/	A/M L N/A	Y				
A	Closet Door	01	A/M L N/A	Y				
B	Cl Casing	02	A/M L N/A	Y				
C	Closet Jamb -01		A/M L N/A	Y				
D	Closet Walls -00		A/M L N/A	Y				
	Cl Baseboard	02	A/M L N/A	Y				
1	Closet Pole	03	A/M L N/A	Y				
2	Closet Shelf	02	A/M L N/A	Y				
3	Cl Supports	01	A/M L N/A	Y				
4	Closet Floor	00	A/M L N/A	Y				
	Closet Ceiling -01		A/M L N/A	Y				

COMMENTS / STRUCTURAL DEFECTS:

SIDE	LOCATION/ SURFACE	LEAD	TYPE OF HAZARD	URG HAZ?	IC DATE	IC METH	DELEAD DATE	DELEAD METH
A	Window Sill	/	M/I A/M L N/A	Y				
B	Win Apron	00	A/M L N/A	Y				
C	Win Casing	00	A/M L N/A	Y				
D	Header Stop	00	M/I A/M L N/A	Y				
	Int Stops	/	M/I A/M L N/A	Y				
1	Win Int Sash	VR	M/I A/M L N/A	Y				
2	Exterior Sill	VR	M/I SF L N/A	Y				
3	Part Bead	VR	M/I L N/A	Y				
4	Blind Stop	/	M/I SF L N/A	Y				
	Win Ext Sash	VR	M/I L N/A	Y				
A	Window Sill	/	M/I A/M L N/A	Y				
B	Win Apron	01	A/M L N/A	Y				
C	Win Casing	00	A/M L N/A	Y				
D	Header Stop	00	M/I A/M L N/A	Y				
	Int Stops	/	M/I A/M L N/A	Y				
1	Win Int Sash	VR	M/I A/M L N/A	Y				
2	Exterior Sill	VR	M/I SF L N/A	Y				
3	Part Bead	VR	M/I L N/A	Y				
4	Blind Stop	/	M/I SF L N/A	Y				
	Win Ext Sash	VR	M/I L N/A	Y				
A	Window Sill	/	M/I A/M L N/A	Y				
B	Win Apron	/	A/M L N/A	Y				
C	Win Casing	/	A/M L N/A	Y				
D	Header Stop	/	M/I A/M L N/A	Y				
	Int Stops	/	M/I A/M L N/A	Y				
1	Win Int Sash	/	M/I A/M L N/A	Y				
2	Exterior Sill	/	M/I SF L N/A	Y				
3	Part Bead	/	M/I L N/A	Y				
4	Blind Stop	/	M/I SF L N/A	Y				
	Win Ext Sash	/	M/I L N/A	Y				
A B	Fireplace	/	A/M L N/A	Y				
C D	Mantle	/	A/M L N/A	Y				
A B C D	Win Above 5'	/	A/M L N/A	Y				
	Ceiling Molding	/	A/M L N/A	Y				
		/	A/M L N/A	Y				
		/	A/M L N/A	Y				
		/	A/M L N/A	Y				

EXCLUDED SURFACES: Surfaces listed in these boxes can be made intact only by a licensed deleader.

SIDE	LOCATION	MEASURE: LOOSE PAINT (MORE THAN 288 SQ. IN.)	IC DATE	IC METHOD

SIDE	LOCATION	MEASURE: LOOSE PAINT (MORE THAN 288 SQ. IN.)	IC DATE	IC METHOD

David McDonnell 3776 David McDonnell 10/15/14 Page 5 of 19

Inspector (print) Lic # Signature Date

Risk Assessor (print) Lic # Signature Date

Address of Property: 37 Pine Hill Rd Apt # City Bedford

ROOM # 3

SIDE	LOCATION/ SURFACE	LEAD	TYPE OF HAZARD	URG HAZ?	IC DATE	IC METH	DELEAD DATE	DELEAD METH
A B C D	Up Walls	0.1	A/M L N/A	Y				
A B C D	Low Walls	/	A/M L N/A	Y				
A B C D	Baseboards	02	A/M L N/A	Y				
A B C D	Chair Rail	/	A/M L N/A	Y				
A B C D	Radiator	0.2	A/M L N/A	Y				
	Floor	Cov	A/M L N/A	Y				
	Ceiling	0.1	A/M L N/A	Y				
A B	Door	0.2	A/M L N/A	Y				
C D	Door Casing	00	A/M L N/A	Y				
1 2	Door Jamb	0.1	A/M L N/A	Y				
3 4	Threshold	/	A/M L N/A	Y				
A B	Door	0.1	A/M L N/A	Y				
C D	Door Casing	0.2	A/M L N/A	Y				
1 2	Door Jamb	01	A/M L N/A	Y				
3 4	Threshold	/	A/M L N/A	Y				
A B	Door	.	A/M L N/A	Y				
C D	Door Casing	.	A/M L N/A	Y				
1 2	Door Jamb		A/M L N/A	Y				
3 4	Threshold	.	A/M L N/A	Y				
A B	Door	.	A/M L N/A	Y				
C D	Door Casing	.	A/M L N/A	Y				
1 2	Door Jamb	.	A/M L N/A	Y				
3 4	Threshold	.	A/M L N/A	Y				
A	Closet Door	01	A/M L N/A	Y				
B	Cl Casing	0.1	A/M L N/A	Y				
C	Closet Jamb	02	A/M L N/A	Y				
	Closet Walls	00	A/M L N/A	Y				
	Cl Baseboard	0.1	A/M L N/A	Y				
1	Closet Pole	03	A/M L N/A	Y				
2	Closet Shelf	04	A/M L N/A	Y				
3	Cl Supports	01	A/M L N/A	Y				
4	Closet Floor	Cov	A/M L N/A	Y				
	Closet Ceiling	0.1	A/M L N/A	Y				

COMMENTS / STRUCTURAL DEFECTS:

SIDE	LOCATION/ SURFACE	LEAD	TYPE OF HAZARD	URG HAZ?	IC DATE	IC METH	DELEAD DATE	DELEAD METH
A	Window Sill	/	M/I A/M L N/A	Y				
B	Win Apron	02	A/M L N/A	Y				
C	Win Casing	00	A/M L N/A	Y				
D	Header Stop	00	M/I A/M L N/A	Y				
	Int Stops	/	M/I A/M L N/A	Y				
1	Win Int Sash	VR	M/I A/M L N/A	Y				
2	Exterior Sill	VR	M/I SF L N/A	Y				
3	Part Bead	VR	M/I L N/A	Y				
4	Blind Stop	/	M/I SF L N/A	Y				
	Win Ext Sash	VR	M/I L N/A	Y				
A	Window Sill	/	M/I A/M L N/A	Y				
B	Win Apron	00	A/M L N/A	Y				
C	Win Casing	02	A/M L N/A	Y				
D	Header Stop	01	M/I A/M L N/A	Y				
	Int Stops	/	M/I A/M L N/A	Y				
1	Win Int Sash	VR	M/I A/M L N/A	Y				
2	Exterior Sill	VR	M/I SF L N/A	Y				
3	Part Bead	VR	M/I L N/A	Y				
4	Blind Stop	/	M/I SF L N/A	Y				
	Win Ext Sash	VR	M/I L N/A	Y				
A	Window Sill	.	M/I A/M L N/A	Y				
B	Win Apron	.	A/M L N/A	Y				
C	Win Casing	.	A/M L N/A	Y				
D	Header Stop	.	M/I A/M L N/A	Y				
	Int Stops	.	M/I A/M L N/A	Y				
1	Win Int Sash		M/I A/M L N/A	Y				
2	Exterior Sill	.	M/I SF L N/A	Y				
3	Part Bead	.	M/I L N/A	Y				
4	Blind Stop	.	M/I SF L N/A	Y				
	Win Ext Sash	.	M/I L N/A	Y				
A B	Fireplace	/	A/M L N/A	Y				
C D	Mantle	.	A/M L N/A	Y				
A B C D	Win Above 5'	/	A/M L N/A	Y				
	Ceiling Molding	/	A/M L N/A	Y				
		.	A/M L N/A	Y				
		.	A/M L N/A	Y				
		.	A/M L N/A	Y				

EXCLUDED SURFACES: Surfaces listed in these boxes can be made intact only by a licensed deleader.

SIDE	LOCATION	MEASURE: LOOSE PAINT (MORE THAN 288 SQ. IN.)	IC DATE	IC METHOD

SIDE	LOCATION	MEASURE: LOOSE PAINT (MORE THAN 288 SQ. IN.)	IC DATE	IC METHOD

David McDonnell — 3776 — David McDonnell — 10/15/14

Inspector (print) — Lic # — Signature — Date

Page 9 Of 14

Risk Assessor (print) — Lic # — Signature — Date

Address of Property: 37 Pine Hill Rd — Apt # — City Bedford

ROOM # 4

SIDE	LOCATION/ SURFACE	LEAD	TYPE OF HAZARD	URG HAZ?	IC DATE	IC METH	DELEAD DATE	DELEAD METH
A B C D	Up Walls	0.1	A/M L N/A	Y				
A B C D	Low Walls	/	A/M L N/A	Y				
A B C D	Baseboards	0.2	A/M L N/A	Y				
A B C D	Chair Rail	/	A/M L N/A	Y				
A B C D	Radiator	0.3	A/M L N/A	Y				
-	Floor	Cov	A/M L N/A	Y				
-	Ceiling	0.1	A/M L N/A	Y				
A B	Door	0.1	A/M L N/A	Y				
C D	Door Casing	0.1	A/M L N/A	Y				
1 2	Door Jamb	0.1	A/M L N/A	Y				
3 4	Threshold	/	A/M L N/A	Y				
A B	Door	0.2	A/M L N/A	Y				
C D	Door Casing	0.1	A/M L N/A	Y				
1 2	Door Jamb	0.1	A/M L N/A	Y				
3 4	Threshold	/	A/M L N/A	Y				
A B	Door	.	A/M L N/A	Y				
C D	Door Casing	.	A/M L N/A	Y				
1 2	Door Jamb	.	A/M L N/A	Y				
3 4	Threshold	.	A/M L N/A	Y				
A B	Door	.	A/M L N/A	Y				
C D	Door Casing	.	A/M L N/A	Y				
1 2	Door Jamb	.	A/M L N/A	Y				
3 4	Threshold	.	A/M L N/A	Y				
A	Closet Door	0.1	A/M L N/A	Y				
B	Cl Casing	0.2	A/M L N/A	Y				
C	Closet Jamb	0.0	A/M L N/A	Y				
D	Closet Walls	0.0	A/M L N/A	Y				
	Cl Baseboard	0.2	A/M L N/A	Y				
1	Closet Pole	0.4	A/M L N/A	Y				
2	Closet Shelf	0.3	A/M L N/A	Y				
3	Cl Supports	0.2	A/M L N/A	Y				
4	Closet Floor	Cov	A/M L N/A	Y				
	Closet Ceiling	0.0	A/M L N/A	Y				

COMMENTS / STRUCTURAL DEFECTS:

SIDE	LOCATION/ SURFACE	LEAD	TYPE OF HAZARD	URG HAZ?	IC DATE	IC METH	DELEAD DATE	DELEAD METH
A	Window Sill	/	M/I A/M L N/A	Y				
B	Win Apron	0.3	A/M L N/A	Y				
C	Win Casing	0.0	A/M L N/A	Y				
D	Header Stop	0.0	M/I A/M L N/A	Y				
	Int Stops	/	M/I A/M L N/A	Y				
1	Win Int Sash	V.R	M/I A/M L N/A	Y				
2	Exterior Sill	VR	M/I SF L N/A	Y				
3	Part Bead	VR	M/I L N/A	Y				
4	Blind Stop	/	M/I SF L N/A	Y				
	Win Ext Sash	VR	M/I L N/A	Y				
A	Window Sill	.	M/I A/M L N/A	Y				
B	Win Apron	.	A/M L N/A	Y				
C	Win Casing	.	A/M L N/A	Y				
D	Header Stop	.	M/I A/M L N/A	Y				
	Int Stops	.	M/I A/M L N/A	Y				
1	Win Int Sash	.	M/I A/M L N/A	Y				
2	Exterior Sill	.	M/I SF L N/A	Y				
3	Part Bead	.	M/I L N/A	Y				
4	Blind Stop	.	M/I SF L N/A	Y				
	Win Ext Sash	.	M/I L N/A	Y				
A	Window Sill	.	M/I A/M L N/A	Y				
B	Win Apron	.	A/M L N/A	Y				
C	Win Casing	.	A/M L N/A	Y				
D	Header Stop	.	M/I A/M L N/A	Y				
	Int Stops	.	M/I A/M L N/A	Y				
1	Win Int Sash	.	M/I A/M L N/A	Y				
2	Exterior Sill	.	M/I SF L N/A	Y				
3	Part Bead	.	M/I L N/A	Y				
4	Blind Stop	.	M/I SF L N/A	Y				
	Win Ext Sash	.	M/I L N/A	Y				
A B	Fireplace	.	A/M L N/A	Y				
C D	Mantle	.	A/M L N/A	Y				
A B C D	Win Above 5'	/	A/M L N/A	Y				
	Ceiling Molding	.	A/M L N/A	Y				
		.	A/M L N/A	Y				
		.	A/M L N/A	Y				
		.	A/M L N/A	Y				

EXCLUDED SURFACES: Surfaces listed in these boxes can be made intact only by a licensed deleader.

SIDE	LOCATION	MEASURE: LOOSE PAINT (MORE THAN 288 SQ. IN.)	IC DATE	IC METHOD

SIDE	LOCATION	MEASURE: LOOSE PAINT (MORE THAN 288 SQ. IN.)	IC DATE	IC METHOD

David McDonnell — Inspector (print) | 3776 — Lic # | David McDonnell — Signature | 10/15/14 — Date | Page 10 of 19

Risk Assessor (print) | Lic # | Signature | Date

Address of Property: 37 Pine Hill Rd | Apt # | City Bedford

ROOM # 5

SIDE	LOCATION/ SURFACE	LEAD	TYPE OF HAZARD	URG HAZ?	IC DATE	IC METH	DELEAD DATE	DELEAD METH
A B C D	Up Walls	0.1	A/M L N/A	Y				
A B C D	Low Walls	/	A/M L N/A	Y				
A B C D	Baseboards	0.1	A/M L N/A	Y				
A B C D	Chair Rail	/	A/M L N/A	Y				
A B C D	Radiator	0.3	A/M L N/A	Y				
-	Floor	Cov	A/M L N/A	Y				
-	Ceiling	0.0	A/M L N/A	Y				
A B	Door	0.1	A/M L N/A	Y				
C D	Door Casing	0.2	A/M L N/A	Y				
1 2	Door Jamb	0.1	A/M L N/A	Y				
3 4	Threshold	/	A/M L N/A	Y				
A B	Door	0.2	A/M L N/A	Y				
C D	Door Casing	0.1	A/M L N/A	Y				
1 2	Door Jamb	0.0	A/M L N/A	Y				
3 4	Threshold	/	A/M L N/A	Y				
A B	Door	/	A/M L N/A	Y				
C D	Door Casing	/	A/M L N/A	Y				
1 2	Door Jamb	/	A/M L N/A	Y				
3 4	Threshold	/	A/M L N/A	Y				
A B	Door	/	A/M L N/A	Y				
C D	Door Casing	/	A/M L N/A	Y				
1 2	Door Jamb	/	A/M L N/A	Y				
3 4	Threshold	/	A/M L N/A	Y				
A	Closet Door	0.1	A/M L N/A	Y				
B	Cl Casing	0.0	A/M L N/A	Y				
C	Closet Jamb	0.2	A/M L N/A	Y				
D	Closet Walls	0.0	A/M L N/A	Y				
	Cl Baseboard	0.1	A/M L N/A	Y				
1	Closet Pole	0.3	A/M L N/A	Y				
2	Closet Shelf	0.2	A/M L N/A	Y				
3	Cl Supports	0.1	A/M L N/A	Y				
4	Closet Floor	Cov	A/M L N/A	Y				
	Closet Ceiling	0.0	A/M L N/A	Y				

COMMENTS / STRUCTURAL DEFECTS:

SIDE	LOCATION/ SURFACE	LEAD	TYPE OF HAZARD	URG HAZ?	IC DATE	IC METH	DELEAD DATE	DELEAD METH
A	Window Sill	/	M/I A/M L N/A	Y				
B	Win Apron	0.1	A/M L N/A	Y				
C	Win Casing	0.1	A/M L N/A	Y				
D	Header Stop	0.1	M/I A/M L N/A	Y				
	Int Stops	/	M/I A/M L N/A	Y				
1	Win Int Sash	VR	M/I A/M L N/A	Y				
2	Exterior Sill	VR	M/I SF L N/A	Y				
3	Part Bead	VR	M/I L N/A	Y				
4	Blind Stop	/	M/I SF L N/A	Y				
	Win Ext Sash	VR	M/I L N/A	Y				
A	Window Sill	/	M/I A/M L N/A	Y				
B	Win Apron	0.1	A/M L N/A	Y				
C	Win Casing	0.2	A/M L N/A	Y				
D	Header Stop	0.1	M/I A/M L N/A	Y				
	Int Stops	/	M/I A/M L N/A	Y				
1	Win Int Sash	VR	M/I A/M L N/A	Y				
2	Exterior Sill	VR	M/I SF L N/A	Y				
3	Part Bead	VR	M/I L N/A	Y				
4	Blind Stop	/	M/I SF L N/A	Y				
	Win Ext Sash	VR	M/I L N/A	Y				
A	Window Sill	/	M/I A/M L N/A	Y				
B	Win Apron	/	A/M L N/A	Y				
C	Win Casing	/	A/M L N/A	Y				
D	Header Stop	/	M/I A/M L N/A	Y				
	Int Stops	/	M/I A/M L N/A	Y				
1	Win Int Sash	/	M/I A/M L N/A	Y				
2	Exterior Sill	/	M/I SF L N/A	Y				
3	Part Bead	/	M/I L N/A	Y				
4	Blind Stop	/	M/I SF L N/A	Y				
	Win Ext Sash	/	M/I L N/A	Y				
A B	Fireplace	/	A/M L N/A	Y				
C D	Mantle	/	A/M L N/A	Y				
A B C D	Win Above 5'	/	A/M L N/A	Y				
	Ceiling Molding	/	A/M L N/A	Y				
		/	A/M L N/A	Y				
		/	A/M L N/A	Y				
		/	A/M L N/A	Y				

EXCLUDED SURFACES: Surfaces listed in these boxes can be made intact only by a licensed deleader.

SIDE	LOCATION	MEASURE: LOOSE PAINT (MORE THAN 288 SQ. IN.)	IC DATE	IC METHOD

SIDE	LOCATION	MEASURE: LOOSE PAINT (MORE THAN 288 SQ. IN.)	IC DATE	IC METHOD

David McDonnell 3776 David McDonnell 10/15/14 Page 11 of 19

Inspector (print) Lic # Signature Date

Risk Assessor (print) Lic# Signature Date

Address of Property: 37 Pine Hill Rd Apt # City Bedford

BATHROOM # _____

SIDE	LOCATION/ SURFACE	LEAD	TYPE OF HAZARD	URG HAZ?	IC DATE	IC METH	DELEAD DATE	DELEAD METH
A B C D	Up Walls	02	A/M L N/A	Y				
A B C D	Low Walls	Cov	A/M L N/A	Y				
A B C D	Baseboards	/	A/M L N/A	Y				
A B C D	Chair Rail	/	A/M L N/A	Y				
A B C D	Radiator	0.4	A/M L N/A	Y				
-	Floor	Cov	A/M L N/A	Y				
-	Ceiling	0.1	A/M L N/A	Y				
A B	Door	0.1	A/M L N/A	Y				
C D	Door Casing	02	A/M L N/A	Y				
1 2	Door Jamb	01	A/M L N/A	Y				
3 4	Threshold	04	A/M L N/A	Y				
A B	Door	/	A/M L N/A	Y				
C D	Door Casing	/	A/M L N/A	Y				
1 2	Door Jamb	/	A/M L N/A	Y				
3 4	Threshold	/	A/M L N/A	Y				
A	Closet Door	/	A/M L N/A	Y				
B	Cl Casing	/	A/M L N/A	Y				
C	Closet Jamb	/	A/M L N/A	Y				
D	Closet Walls	/	A/M L N/A	Y				
	Cl Baseboard	/	A/M L N/A	Y				
1	Closet Pole	/	A/M L N/A	Y				
2	Closet Shelf	/	A/M L N/A	Y				
3	Cl Supports	/	A/M L N/A	Y				
4	Closet Floor	/	A/M L N/A	Y				
	Closet Ceiling	/	A/M L N/A	Y				
A B	Up Cab Frame	/	A/M L N/A	Y				
C D	Up Cab Door	/	A/M L N/A	Y				
	Up Cab Walls	/	A/M L N/A	Y				
1 2	Up Cab Shlvs	/	A/M L N/A	Y				
3 4	Supports	/	A/M L N/A	Y				
		.	M/I A/M L N/A	Y				
		.	M/I A/M L N/A	Y				
		.	M/I A/M L N/A	Y				

COMMENTS / STRUCTURAL DEFECTS:

SIDE	LOCATION/ SURFACE	LEAD	TYPE OF HAZARD	URG HAZ?	IC DATE	IC METH	DELEAD DATE	DELEAD METH
	Low Cab Fram	0.4	A/M L N/A	Y				
A B	Low Cab Door	01	A/M L N/A	Y				
C D	Low Cab Walls	0.0	A/M L N/A	Y				
	Low Cab Shlvs	02	A/M L N/A	Y				
1 2	Supports	01	A/M L N/A	Y				
3 4	Drawers	/	A/M L N/A	Y				
A	Window Sill	Cov	M/I A/M L N/A	Y				
B	Win Apron	/	A/M L N/A	Y				
C	Win Casing	/	A/M L N/A	Y				
D	Header Stop	/	M/I A/M L N/A	Y				
	Int Stops	Cov	M/I A/M L N/A	Y				
1	Win Int Sash	VR	M/I A/M L N/A	Y				
2	Exterior Sill	VR	M/I SF L N/A	Y				
3	Part Bead	VR	M/I L N/A	Y				
4	Blind Stop	/	M/I SF L N/A	Y				
	Win Ext Sash	VR	M/I L N/A	Y				
A B C D	Win Above 5'	/	M/I A/M L NA	Y				
A B C D	Ceiling Molding	/	M/I A/M L NA	Y				
A B C D	Medicine Cab	NC	M/I A/M L NA	Y				
A B C D	Wall O/C	/	M/I A/M L NA	Y				
		.	M/I A/M L NA	Y				
		.	M/I A/M L NA	Y				
		.	M/I A/M L NA	Y				
		.	M/I A/M L NA	Y				
		.	M/I A/M L NA	Y				
		.	M/I A/M L NA	Y				
		.	M/I A/M L NA	Y				
		.	M/I A/M L NA	Y				
		.	M/I A/M L NA	Y				
		.	M/I A/M L NA	Y				
		.	M/I A/M L NA	Y				
		.	M/I A/M L NA	Y				
		.	M/I A/M L NA	Y				

COMMENTS / STRUCTURAL DEFECTS:

EXCLUDED SURFACES: Surfaces listed in these boxes can be made intact only by a licensed deleader.

SIDE	LOCATION	MEASURE: LOOSE PAINT (MORE THAN 288 SQ. IN.)	IC DATE	IC METHOD

SIDE	LOCATION	MEASURE: LOOSE PAINT (MORE THAN 288 SQ. IN.)	IC DATE	IC METHOD

David McDonnell — 3776 — David McDonnell — 10/15/14

Inspector (print) — Lic # — Signature — Date

Page 2 Of 14

Risk Assessor (print) — Lic # — Signature — Date

Address of Property: 37 Pine Hill Rd — Apt # — City Bedford

HALLWAY: Interior # ____ or Common Hallway: Front Rear Floor # ____

SIDE	LOCATION/ SURFACE	LEAD	TYPE OF HAZARD	URG HAZ?	IC DATE	IC METH	DELEAD DATE	DELEAD METH
A B C D	Up Walls	0.1	A/M L N/A	Y				
A B C D	Low Walls	/	A/M L N/A	Y				
A B C D	Baseboards	0.2	A/M L N/A	Y				
A B C D	Chair Rail	/	A/M L N/A	Y				
A B C D	Radiator	0.4	A/M L N/A	Y				
-	Floor	Cov	A/M L N/A	Y				
-	Ceiling	0.0	A/M L N/A	Y				
A B	Door	01	A/M L N/A	Y				
C D	Door Casing	0.2	A/M L N/A	Y				
1 2	Door Jamb	00	A/M L N/A	Y				
3 4	Threshold	/	A/M L N/A	Y				
A B	Door	02	A/M L N/A	Y				
C D	Door Casing	01	A/M L N/A	Y				
1 2	Door Jamb	01	A/M L N/A	Y				
3 4	Threshold	/	A/M L N/A	Y				
A B	Door	0.1	A/M L N/A	Y				
C D	Door Casing	00	A/M L N/A	Y				
1 2	Door Jamb	00	A/M L N/A	Y				
3 4	Threshold	/	A/M L N/A	Y				
A B	Door	00	A/M L N/A	Y				
C D	Door Casing	02	A/M L N/A	Y				
1 2	Door Jamb	0.1	A/M L N/A	Y				
3 4	Threshold	/	A/M L N/A	Y				
A B	Door	01	A/M L N/A	Y				
C D	Door Casing	02	A/M L N/A	Y				
#3	Door Jamb	02	A/M L N/A	Y				
	Threshold	/	A/M L N/A	Y				
A	Closet Door	01	A/M L N/A	Y				
B	Cl Casing	01	A/M L N/A	Y				
C	Closet Jamb	00	A/M L N/A	Y				
D	Closet Walls	00	A/M L N/A	Y				
	Cl Baseboard	03	A/M L N/A	Y				
1	Closet Pole	02	A/M L N/A	Y				
2	Closet Shelf	03	A/M L N/A	Y				
3	Cl Supports	01	A/M L N/A	Y				
4	Closet Floor	Cov	A/M L N/A	Y				
	Closet Ceiling	0.1	A/M L N/A	Y				

SIDE	LOCATION/ SURFACE	LEAD	TYPE OF HAZARD	URG HAZ?	IC DATE	IC METH	DELEAD DATE	DELEAD METH
A	Closet Door	0.1	A/M L N/A	Y				
B	Cl Casing	0.1	A/M L N/A	Y				
C	Closet Jamb	02	A/M L N/A	Y				
D	Closet Walls	01	A/M L N/A	Y				
	Cl Baseboard	02	A/M L N/A	Y				
1	Closet Pole	/	A/M L N/A	Y				
2	Closet Shelf	04	A/M L N/A	Y				
3	Cl Supports	02	A/M L N/A	Y				
4	Closet Floor	Cov	A/M L N/A	Y				
	Closet Ceiling	00	A/M L N/A	Y				
A	Window Sill	.	M/I A/M L N/A	Y				
B	Win Apron	.	A/M L N/A	Y				
C	Win Casing	.	A/M L N/A	Y				
D	Header Stop	.	M/I A/M L N/A	Y				
	Int Stops	.	M/I A/M L N/A	Y				
1	Win Int Sash	.	M/I A/M L N/A	Y				
2	Exterior Sill	.	M/I SF L N/A	Y				
3	Part Bead	.	M/I L N/A	Y				
4	Blind Stop	.	M/I SF L N/A	Y				
	Win Ext Sash	.	M/I L N/A	Y				
A	Window Sill	.	M/I A/M L N/A	Y				
B	Win Apron	.	A/M L N/A	Y				
C	Win Casing	.	A/M L N/A	Y				
D	Header Stop	.	M/I A/M L N/A	Y				
	Int Stops	.	M/I A/M L N/A	Y				
1	Win Int Sash	.	M/I A/M L N/A	Y				
2	Exterior Sill	.	M/I SF L N/A	Y				
3	Part Bead	.	M/I L N/A	Y				
4	Blind Stop	.	M/I SF L N/A	Y				
	Win Ext Sash	.	M/I L N/A	Y				
A B C D	Win Above 5'	/	M/I A/M L N/A	Y				
A B C D	Ceiling Molding	.	M/I A/M L N/A	Y				
		.	M/I A/M L N/A	Y				

COMMENTS / STRUCTURAL DEFECTS:

EXCLUDED SURFACES: Surfaces listed in these boxes can be made intact only by a licensed deleader.

SIDE	LOCATION	MEASURE: LOOSE PAINT (MORE THAN 288 SQ. IN.)	IC DATE	IC METHOD

SIDE	LOCATION	MEASURE: LOOSE PAINT (MORE THAN 288 SQ. IN.)	IC DATE	IC METHOD

David McDonnell — 3776 — David McDonnell — 10/15/14

Inspector (print) — Lic # — Signature — Date

Risk Assessor (print) — Lic # — Signature — Date

Address of Property: 37 Pine Hill Rd — Apt # — City Bedford

CONTINUATION OF ROOM (HALL)

SIDE	LOCATION/ SURFACE	LEAD	TYPE OF HAZARD	URG HAZ?	IC DATE	IC METH	DELEAD DATE	DELEAD METH
A B C D #L1	Door	01	A/M L N/A	Y				
	Door Casing	02	A/M L N/A	Y				
	Door Jamb	00	A/M L N/A	Y				
	Threshold	/	A/M L N/A	Y				
A B C D #	Door	02	A/M L N/A	Y				
	Door Casing	01	A/M L N/A	Y				
	Door Jamb	01	A/M L N/A	Y				
	Threshold	01	A/M L N/A	Y				
A B C D #	Door	/	A/M L N/A	Y				
	Door Casing	/	A/M L N/A	Y				
	Door Jamb	/	A/M L N/A	Y				
	Threshold	/	A/M L N/A	Y				
A B C D #	Closet Door	/	A/M L N/A	Y				
	Cl Casing	/	A/M L N/A	Y				
	Closet Jamb	/	A/M L N/A	Y				
	Closet Walls	/	A/M L N/A	Y				
	Cl Baseboard	/	A/M L N/A	Y				
	Closet Pole	/	A/M L N/A	Y				
	Closet Shelf	/	A/M L N/A	Y				
	Cl Supports	/	A/M L N/A	Y				
	Cl Drawers	/	A/M L N/A	Y				
	Cl Dr Frame	/	A/M L N/A	Y				
	Closet Floor	/	A/M L N/A	Y				
	Closet Ceiling	/	A/M L N/A	Y				
A B C D	Shlvs Above 5'	/	A/M L N/A	Y				
A B C D	Cab Above 5'	/	A/M L N/A	Y				
A B C D	Cab Above 5'	/	A/M L N/A	Y				
A B C D #	Up Cab Frame	/	A/M L N/A	Y				
	Up Cab Door	/	A/M L N/A	Y				
	Up Cab Walls	/	A/M L N/A	Y				
	Up Cab Shlvs	/	A/M L N/A	Y				
	Supports	/	A/M L N/A	Y				

COMMENTS / STRUCTURAL DEFECTS:

SIDE	LOCATION/ SURFACE	LEAD	TYPE OF HAZARD	URG HAZ?	IC DATE	IC METH	DELEAD DATE	DELEAD METH
A B C D #	Low Cab Fram	/	A/M L N/A	Y				
	Low Cab Door	/	A/M L N/A	Y				
	Low Cab Walls	/	A/M L N/A	Y				
	Low Cab Shlvs	/	A/M L N/A	Y				
	Supports	/	A/M L N/A	Y				
	Drawers	/	A/M L N/A	Y				
A B C D #	Window Sill	/	M/I A/M L N/A	Y				
	Win Apron	/	A/M L N/A	Y				
	Win Casing	/	A/M L N/A	Y				
	Header Stop	/	M/I A/M L N/A	Y				
	Int Stops	/	M/I A/M L N/A	Y				
	Win Int Sash	/	M/I A/M L N/A	Y				
	Exterior Sill	/	M/I SF L N/A	Y				
	Part Bead	/	M/I L N/A	Y				
	Blind Stop	/	M/I SF L N/A	Y				
	Win Ext Sash	/	M/I L N/A	Y				
A B C D #	Window Sill	/	M/I A/M L N/A	Y				
	Win Apron	/	A/M L N/A	Y				
	Win Casing	/	A/M L N/A	Y				
	Header Stop	/	M/I A/M L N/A	Y				
	Int Stops	/	M/I A/M L N/A	Y				
	Win Int Sash	/	M/I A/M L N/A	Y				
	Exterior Sill	/	M/I SF L N/A	Y				
	Part Bead	/	M/I L N/A	Y				
	Blind Stop	/	M/I SF L N/A	Y				
	Win Ext Sash	/	M/I L N/A	Y				
A B C D	Fireplace	/	A/M L N/A	Y				
	Mantel	/	A/M L N/A	Y				
A B C D	Sidelight (L)	/	A/M L N/A	Y				
	Sidelight (R)	/	A/M L N/A	Y				
A B C D	Win Above 5'	/	A/M L N/A	Y				
A B C D	Win Above 5'	/	A/M L N/A	Y				

COMMENTS / STRUCTURAL DEFECTS:

EXCLUDED SURFACES: Surfaces listed in these boxes can be made intact only by a licensed deleader.

SIDE	LOCATION	MEASURE: LOOSE PAINT (MORE THAN 288 SQ. IN.)	IC DATE	IC METHOD

SIDE	LOCATION	MEASURE: LOOSE PAINT (MORE THAN 288 SQ. IN.)	IC DATE	IC METHOD

David McDonnell 3776 David McDonnell 10/15/14

Inspector (print) Lic # Signature Date

Page 14 Of 19

Risk Assessor (print) Lic# Signature Date

Address of Property: 37 Pine Hill Rd Apt # City Bedford

EXTERIOR A Side

SIDE A	LOCATION/ SURFACE	LEAD	TYPE OF HAZARD	URG HAZ?	IC DATE	IC METH	DELEAD DATE	DELEAD METH
A	Siding	COV	L N/A	Y				
	Corner Boards	COV	L N/A	Y				
	Lower Trim	/	L N/A	Y				
	Upper Trim	COV	L N/A	Y				
	Win Above 5'	/	L N/A	Y				
	Porch Above 5'	/	L N/A	Y				
A 1 2 3 4	Storm Door	04	A/M L N/A	Y				
	Door	02	A/M L N/A	Y				
	Door Casing	COV	A/M L N/A	Y				
	Door Jamb	02	A/M L N/A	Y				
	Threshold	NL	A/M L N/A	Y				
	Kickplate	03	A/M L N/A	Y				
A 1 2 3 4	Storm Door	/	A/M L N/A	Y				
	Door	/	A/M L N/A	Y				
	Door Casing	/	A/M L N/A	Y				
	Door Jamb	/	A/M L N/A	Y				
	Threshold	/	A/M L N/A	Y				
	Kickplate	/	A/M L N/A	Y				
A 1 2 3 4	Door	/	A/M L N/A	Y				
	Door Casing	/	A/M L N/A	Y				
	Door Jamb	/	A/M L N/A	Y				
	Threshold	/	A/M L N/A	Y				
A #	Window Sill	cov	A/M L N/A	Y				
	Win Casing	cov	A/M L N/A	Y				
	Window Sash	VR	A/M L N/A	Y				
A #	Window Sill	COV	A/M L N/A	Y				
	Win Casing	COV	A/M L N/A	Y				
	Window Sash	VR	A/M L N/A	Y				
A #	Window Sill	/	A/M L N/A	Y				
	Win Casing	/	A/M L N/A	Y				
	Window Sash	/	A/M L N/A	Y				
B	Lamp Post	/	L N/A	Y				

COMMENTS / STRUCTURAL DEFECTS:

SIDE A	LOCATION/ SURFACE	LEAD	TYPE OF HAZARD	URG HAZ?	IC DATE	IC METH	DELEAD DATE	DELEAD METH
A #	Window Sill	/	A/M L N/A	Y				
	Win Casing	/	A/M L N/A	Y				
	Window Sash	/	A/M L N/A	Y				
A #	Cellar Win Sill	/	A/M L N/A	Y				
	Cel Win Sash	/	A/M L N/A	Y				
	Cel Win Frame	/	A/M L N/A	Y				
	Screen Frame	/	A/M L N/A	Y				
A #	Cellar Win Sill	/	A/M L N/A	Y				
	Cel Win Sash	/	A/M L N/A	Y				
	Cel Win Frame	/	A/M L N/A	Y				
	Screen Frame	/	A/M L N/A	Y				
A #	Cellar Win Sill	/	A/M L N/A	Y				
	Cel Win Sash	/	A/M L N/A	Y				
	Cel Win Frame	/	A/M L N/A	Y				
	Screen Frame	/	A/M L N/A	Y				
A #	Cellar Win Sill	/	A/M L N/A	Y				
	Cel Win Sash	/	A/M L N/A	Y				
	Cel Win Frame	/	A/M L N/A	Y				
	Screen Frame	/	A/M L N/A	Y				
A	Foundation	03	L N/A	Y				
	Bulkhead	/	A/M L N/A	Y				
	Fences	/	A/M L N/A	Y				
	Shutters	/	A/M L N/A	Y				
A	Newel post	/	A/M L N/A	Y				
	Railing Cap	/	A/M L N/A	Y				
	Handrail	/	A/M L N/A	Y				
	Balusters	/	A/M L N/A	Y				
	Lower Rail	/	A/M L N/A	Y				
	Treads	/	A/M L N/A	Y				
	Risers	/	A/M L N/A	Y				
	Stringer	/	A/M L N/A	Y				
	Lattice	/	A/M L N/A	Y				
A	Drain Pipes	MET	L N/A	Y				
	Elec Conduit	/	L N/A	Y				
	Oil Fill Pipe	/	L N/A	Y				
	Overhang Trim	/	A/M L N/A	Y				

Excluded Surfaces: Surfaces listed in this box can be made intact only by a licensed deleader

SIDE A	LOCATION	MEASURE: LOOSE PAINT (MORE THAN 1440 SQ. IN.)	IC DATE	IC METH
A				
A				
A				
A				

Soil Test Results

(Must be less than 400 ppm for play area / 1200 ppm for bare soil)

LOCATION	AREA MEASUREMENT (Square Feet)	RESULT (PPM)	REMED DATE	REMED METH
Play Area				
Bare Soil				

Comments:

David McDonnell 3776 David McDonnell 10/15/14

Inspector (print) Lic # Signature Date

Risk Assessor (print) Lic# Signature Date

Address of Property: 37 Pine Hill Rd Apt # City Bedford

EXTERIOR B Side

SIDE B	LOCATION/ SURFACE	LEAD	TYPE OF HAZARD	URG HAZ?	IC DATE	IC METH	DELEAD DATE	DELEAD METH
B	Siding	COV	L N/A	Y				
	Corner Boards	COV	L N/A	Y				
	Lower Trim	/	L N/A	Y				
	Upper Trim	COV	L N/A	Y				
	Win Above 5'	/	L N/A	Y				
	Porch Above 5'	/	L N/A	Y				
B 1 2 3 4	Storm Door	/	A/M L N/A	Y				
	Door	/	A/M L N/A	Y				
	Door Casing	/	A/M L N/A	Y				
	Door Jamb	/	A/M L N/A	Y				
	Threshold	/	A/M L N/A	Y				
	Kickplate	/	A/M L N/A	Y				
B 1 2 3 4	Storm Door	/	A/M L N/A	Y				
	Door	/	A/M L N/A	Y				
	Door Casing	/	A/M L N/A	Y				
	Door Jamb	/	A/M L N/A	Y				
	Threshold	/	A/M L N/A	Y				
	Kickplate	/	A/M L N/A	Y				
B 1 2 3 4	Door	/	A/M L N/A	Y				
	Door Casing	/	A/M L N/A	Y				
	Door Jamb	/	A/M L N/A	Y				
	Threshold	/	A/M L N/A	Y				
B #	Window Sill	COV	A/M L N/A	Y				
	Win Casing	COV	A/M L N/A	Y				
	Window Sash	VR	A/M L N/A	Y				
B #	Window Sill	COV	A/M L N/A	Y				
	Win Casing	COV	A/M L N/A	Y				
	Window Sash	VR	A/M L N/A	Y				
B #	Window Sill	COV	A/M L N/A	Y				
	Win Casing	COV	A/M L N/A	Y				
	Window Sash	VR	A/M L N/A	Y				
B	Lamp Post	/	L N/A	Y				

COMMENTS / STRUCTURAL DEFECTS:

SIDE B	LOCATION/ SURFACE	LEAD	TYPE OF HAZARD	URG HAZ?	IC DATE	IC METH	DELEAD DATE	DELEAD METH
B #	Window Sill	/	A/M L N/A	Y				
	Win Casing	/	A/M L N/A	Y				
	Window Sash	/	A/M L N/A	Y				
B #	Cellar Win Sill	/	A/M L N/A	Y				
	Cel Win Sash	/	A/M L N/A	Y				
	Cel Win Frame	/	A/M L N/A	Y				
	Screen Frame	/	A/M L N/A	Y				
B #	Cellar Win Sill	/	A/M L N/A	Y				
	Cel Win Sash	/	A/M L N/A	Y				
	Cel Win Frame	/	A/M L N/A	Y				
	Screen Frame	/	A/M L N/A	Y				
B #	Cellar Win Sill	/	A/M L N/A	Y				
	Cel Win Sash	/	A/M L N/A	Y				
	Cel Win Frame	/	A/M L N/A	Y				
	Screen Frame	/	A/M L N/A	Y				
B #	Cellar Win Sill	/	A/M L N/A	Y				
	Cel Win Sash	/	A/M L N/A	Y				
	Cel Win Frame	/	A/M L N/A	Y				
	Screen Frame	/	A/M L N/A	Y				
B	Foundation	03	L N/A	Y				
	Bulkhead	/	A/M L N/A	Y				
	Fences	/	A/M L N/A	Y				
	Shutters	/	A/M L N/A	Y				
B	Newel post	/	A/M L N/A	Y				
	Railing Cap	/	A/M L N/A	Y				
	Handrail	/	A/M L N/A	Y				
	Balusters	/	A/M L N/A	Y				
	Lower Rail	/	A/M L N/A	Y				
	Treads	/	A/M L N/A	Y				
	Risers	/	A/M L N/A	Y				
	Stringer	/	A/M L N/A	Y				
	Lattice	/	A/M L N/A	Y				
B	Drain Pipes	/	L N/A	Y				
	Elec Conduit	/	L N/A	Y				
	Oil Fill Pipe	05	L N/A	Y				
	Overhang Trim	/	A/M L N/A	Y				

Excluded Surfaces: Surfaces listed in this box can be made intact only by a licensed deleader

SIDE B	LOCATION	MEASURE: LOOSE PAINT (MORE THAN 1440 SQ. IN.)	IC DATE	IC METH
B				
B				
B				
B				

Soil Test Results

(Must be less than 400 ppm for play area / 1200 ppm for bare soil)

LOCATION	AREA MEASUREMENT (Square Feet)	RESULT (PPM)	REMED DATE	REMED METH
Play Area				
Bare Soil				

Comments:

David McDonnell — Inspector (print) | 3776 — Lic # | David McDonnell — Signature | 10/15/14 — Date | Page 16 Of 19

Risk Assessor (print) | Lic# | Signature | Date

Address of Property: 37 Pine Hill Rd | Apt # | City Bedford

EXTERIOR C Side

SIDE C	LOCATION/ SURFACE	LEAD	TYPE OF HAZARD	URG HAZ?	IC DATE	IC METH	DELEAD DATE	DELEAD METH
C	Siding	COV	L N/A	Y				
	Corner Boards	COV	L N/A	Y				
	Lower Trim	/	L N/A	Y				
	Upper Trim	COV	L N/A	Y				
	Win Above 5'	/	L N/A	Y				
	Porch Above 5'	/	L N/A	Y				
C 1 2 3 4	Storm Door	.	A/M L N/A	Y				
	Door	.	A/M L N/A	Y				
	Door Casing	.	A/M L N/A	Y				
	Door Jamb	.	A/M L N/A	Y				
	Threshold	.	A/M L N/A	Y				
	Kickplate	.	A/M L N/A	Y				
C 1 2 3 4	Storm Door	.	A/M L N/A	Y				
	Door		A/M L N/A	Y				
	Door Casing		A/M L N/A	Y				
	Door Jamb	.	A/M L N/A	Y				
	Threshold	.	A/M L N/A	Y				
	Kickplate	.	A/M L N/A	Y				
C 1 2 3 4	Door	.	A/M L N/A	Y				
	Door Casing	.	A/M L N/A	Y				
	Door Jamb		A/M L N/A	Y				
	Threshold	.	A/M L N/A	Y				
C #	Window Sill	COV	A/M L N/A	Y				
	Win Casing	COV	A/M L N/A	Y				
	Window Sash	VR	A/M L N/A	Y				
C #	Window Sill	COV	A/M L N/A	Y				
	Win Casing	COV	A/M L N/A	Y				
	Window Sash	VR	A/M L N/A	Y				
C #	Window Sill	COV	A/M L N/A	Y				
	Win Casing	COV	A/M L N/A	Y				
	Window Sash	VR	A/M L N/A	Y				
C	Lamp Post	/	L N/A	Y				

COMMENTS / STRUCTURAL DEFECTS:

SIDE C	LOCATION/ SURFACE	LEAD	TYPE OF HAZARD	URG HAZ?	IC DATE	IC METH	DELEAD DATE	DELEAD METH
C #	Window Sill	.	A/M L N/A	Y				
	Win Casing	.	A/M L N/A	Y				
	Window Sash	.	A/M L N/A	Y				
C #	Cellar Win Sill	.	A/M L N/A	Y				
	Cel Win Sash	.	A/M L N/A	Y				
	Cel Win Frame	.	A/M L N/A	Y				
	Screen Frame	.	A/M L N/A	Y				
C #	Cellar Win Sill	.	A/M L N/A	Y				
	Cel Win Sash	.	A/M L N/A	Y				
	Cel Win Frame	.	A/M L N/A	Y				
	Screen Frame	.	A/M L N/A	Y				
C #	Cellar Win Sill	.	A/M L N/A	Y				
	Cel Win Sash	.	A/M L N/A	Y				
	Cel Win Frame	.	A/M L N/A	Y				
	Screen Frame	.	A/M L N/A	Y				
C #	Cellar Win Sill	.	A/M L N/A	Y				
	Cel Win Sash	.	A/M L N/A	Y				
	Cel Win Frame	.	A/M L N/A	Y				
	Screen Frame	.	A/M L N/A	Y				
C	Foundation	OK	L N/A	Y				
	Bulkhead	.	A/M L N/A	Y				
	Fences	.	A/M L N/A	Y				
	Shutters	.	A/M L N/A	Y				
C	Newel post	.	A/M L N/A	Y				
	Railing Cap	.	A/M L N/A	Y				
	Handrail	.	A/M L N/A	Y				
	Balusters	.	A/M L N/A	Y				
	Lower Rail	.	A/M L N/A	Y				
	Treads	.	A/M L N/A	Y				
	Risers	.	A/M L N/A	Y				
	Stringer	.	A/M L N/A	Y				
	Lattice	.	A/M L N/A	Y				
C	Drain Pipes	MET	L N/A	Y				
	Elec Conduit	.	L N/A	Y				
	Oil Fill Pipe	.	L N/A	Y				
	Overhang Trim	.	A/M L N/A	Y				

Excluded Surfaces: Surfaces listed in this box can be made intact only by a licensed deleader

SIDE C	LOCATION	MEASURE: LOOSE PAINT (MORE THAN 1440 SQ. IN.)	IC DATE	IC METH
C				
C				
C				
C				

Soil Test Results

(Must be less than 400 ppm for play area / 1200 ppm for bare soil)

LOCATION	AREA MEASUREMENT (Square Feet)	RESULT (PPM)	REMED DATE	REMED METH
Play Area				
Bare Soil				

Comments:

David McDonnell | 3776 | David McDonnell | 10/15/14
Inspector (print) | Lic # | Signature | Date

Risk Assessor (print) | Lic# | Signature | Date

Address of Property: 37 Pine Hill Rd | Apt # | City Bedford

EXTERIOR D Side

SIDE D	LOCATION/ SURFACE	LEAD	TYPE OF HAZARD	URG HAZ?	IC DATE	IC METH	DELEAD DATE	DELEAD METH
D	Siding	COV	L N/A	Y				
	Corner Boards	COV	L N/A	Y				
	Lower Trim	/	L N/A	Y				
	Upper Trim	COV	L N/A	Y				
	Win Above 5'	/	L N/A	Y				
	Porch Above 5'	/	L N/A	Y				
D 1 2 3 4	Storm Door	03	A/M L N/A	Y				
	Door	02	A/M L N/A	Y				
	Door Casing	01	A/M L N/A	Y				
	Door Jamb	01	A/M L N/A	Y				
	Threshold	NC	A/M L N/A	Y				
	Kickplate	02	A/M L N/A	Y				
D 1 2 3 4	Storm Door	/	A/M L N/A	Y				
	Door	02	A/M L N/A	Y				
	Door Casing	01	A/M L N/A	Y				
	Door Jamb	02	A/M L N/A	Y				
	Threshold	NC	A/M L N/A	Y				
	Kickplate	03	A/M L N/A	Y				
D 1 2 3 4	Door	/	A/M L N/A	Y				
	Door Casing	/	A/M L N/A	Y				
	Door Jamb	/	A/M L N/A	Y				
	Threshold	/	A/M L N/A	Y				
D #	Window Sill	COV	A/M L N/A	Y				
	Win Casing	COV	A/M L N/A	Y				
	Window Sash	VR	A/M L N/A	Y				
D #	Window Sill	COV	A/M L N/A	Y				
	Win Casing	COV	A/M L N/A	Y				
	Window Sash	VR	A/M L N/A	Y				
D #	Window Sill	COV	A/M L N/A	Y				
	Win Casing	COV	A/M L N/A	Y				
	Window Sash	VR	A/M L N/A	Y				
D	Lamp Post	/	L N/A	Y				

COMMENTS / STRUCTURAL DEFECTS:

SIDE D	LOCATION/ SURFACE	LEAD	TYPE OF HAZARD	URG HAZ?	IC DATE	IC METH	DELEAD DATE	DELEAD METH
D #	Window Sill	/	A/M L N/A	Y				
	Win Casing	/	A/M L N/A	Y				
	Window Sash	/	A/M L N/A	Y				
D #	Cellar Win Sill	/	A/M L N/A	Y				
	Cel Win Sash	/	A/M L N/A	Y				
	Cel Win Frame	/	A/M L N/A	Y				
	Screen Frame	/	A/M L N/A	Y				
D #	Cellar Win Sill	/	A/M L N/A	Y				
	Cel Win Sash	/	A/M L N/A	Y				
	Cel Win Frame	/	A/M L N/A	Y				
	Screen Frame	/	A/M L N/A	Y				
D #	Cellar Win Sill	/	A/M L N/A	Y				
	Cel Win Sash	/	A/M L N/A	Y				
	Cel Win Frame	/	A/M L N/A	Y				
	Screen Frame	/	A/M L N/A	Y				
D #	Cellar Win Sill	/	A/M L N/A	Y				
	Cel Win Sash	/	A/M L N/A	Y				
	Cel Win Frame	/	A/M L N/A	Y				
	Screen Frame	/	A/M L N/A	Y				
D	Foundation	03	L N/A	Y				
	Bulkhead	/	A/M L N/A	Y				
	Fences	/	A/M L N/A	Y				
	Shutters	/	A/M L N/A	Y				
D	Newel post	/	A/M L N/A	Y				
	Railing Cap	/	A/M L N/A	Y				
	Handrail	/	A/M L N/A	Y				
	Balusters	/	A/M L N/A	Y				
	Lower Rail	/	A/M L N/A	Y				
	Treads	/	A/M L N/A	Y				
	Risers	/	A/M L N/A	Y				
	Stringer	/	A/M L N/A	Y				
	Lattice	/	A/M L N/A	Y				
D	Drain Pipes	/	L N/A	Y				
	Elec Conduit	/	L N/A	Y				
	Oil Fill Pipe	/	L N/A	Y				
	Overhang Trim	/	A/M L N/A	Y				

Excluded Surfaces: Surfaces listed in this box can be made intact only by a licensed deleader

SIDE D	LOCATION	MEASURE: LOOSE PAINT (MORE THAN 1440 SQ. IN.)	IC DATE	IC METH
D				
D				
D				
D				

Soil Test Results
(Must be less than 400 ppm for play area / 1200 ppm for bare soil)

LOCATION	AREA MEASUREMENT (Square Feet)	RESULT (PPM)	REMED DATE	REMED METH
Play Area				
Bare Soil				

Comments:

David McDonnell | 3776 | David McDonnell | 10/15/14

Inspector (print) | Lic # | Signature | Date

Risk Assessor (print) | Lic# | Signature | Date

Address of Property: 37 Pine Hill Rd Shed 1 | Apt # | City Bedford

SIDE A	LOCATION/ SURFACE	LEAD	TYPE OF HAZARD	URG HAZ?	IC DATE	IC METH	DELEAD DATE	DELEAD METH
A	Siding	COV	L N/A	Y				
	Corner Boards	COV	L N/A	Y				
	Lower Trim	/	L N/A	Y				
	Upper Trim	COV	L N/A	Y				
A	Door	01	A/M L N/A	Y				
	Door Casing	02	A/M L N/A	Y				
	Door Jamb	01	A/M L N/A	Y				
	Threshold	NC	A/M L N/A	Y				
A	Window Sill	/	A/M L N/A	Y				
	Win Casing	/	A/M L N/A	Y				
	Win Sash	/	A/M L N/A	Y				
A	Foundation	02	L N/A	Y				

COMMENTS / STRUCTURAL DEFECTS:

SIDE C	LOCATION/ SURFACE	LEAD	TYPE OF HAZARD	URG HAZ?	IC DATE	IC METH	DELEAD DATE	DELEAD METH
C	Siding	COV	L N/A	Y				
	Corner Boards	COV	L N/A	Y				
	Lower Trim	/	L N/A	Y				
	Upper Trim	COV	L N/A	Y				
C	Door	/	A/M L N/A	Y				
	Door Casing	/	A/M L N/A	Y				
	Door Jamb	/	A/M L N/A	Y				
	Threshold	/	A/M L N/A	Y				
C	Window Sill	/	A/M L N/A	Y				
	Win Casing	/	A/M L N/A	Y				
	Win Sash	/	A/M L N/A	Y				
C	Foundation	02	L N/A	Y				

COMMENTS / STRUCTURAL DEFECTS:

EXCLUDED SURFACES: Surfaces listed in these boxes can be made intact only by a licensed deleader.

SIDE A	LOCATION	MEASURE: LOOSE PAINT (MORE THAN 1440 SQ. IN.)	IC DATE	IC METHOD
A				
A				
A				

SIDE C	LOCATION	MEASURE: LOOSE PAINT (MORE THAN 1440 SQ. IN.)	IC DATE	IC METHOD
C				
C				
C				

SIDE B	LOCATION/ SURFACE	LEAD	TYPE OF HAZARD	URG HAZ?	IC DATE	IC METH	DELEAD DATE	DELEAD METH
B	Siding	COV	L N/A	Y				
	Corner Boards	COV	L N/A	Y				
	Lower Trim	/	L N/A	Y				
	Upper Trim	COV	L N/A	Y				
B	Door	/	A/M L N/A	Y				
	Door Casing	/	A/M L N/A	Y				
	Door Jamb	/	A/M L N/A	Y				
	Threshold	/	A/M L N/A	Y				
B	Window Sill	/	A/M L N/A	Y				
	Win Casing	/	A/M L N/A	Y				
	Win Sash	/	A/M L N/A	Y				
B	Foundation	02	L N/A	Y				

COMMENTS / STRUCTURAL DEFECTS:

SIDE D	LOCATION/ SURFACE	LEAD	TYPE OF HAZARD	URG HAZ?	IC DATE	IC METH	DELEAD DATE	DELEAD METH
D	Siding	COV	L N/A	Y				
	Corner Boards	COV	L N/A	Y				
	Lower Trim	/	L N/A	Y				
	Upper Trim	COV	L N/A	Y				
D	Door	/	A/M L N/A	Y				
	Door Casing	/	A/M L N/A	Y				
	Door Jamb	/	A/M L N/A	Y				
	Threshold	/	A/M L N/A	Y				
D	Window Sill	/	A/M L N/A	Y				
	Win Casing	/	A/M L N/A	Y				
	Win Sash	/	A/M L N/A	Y				
D	Foundation	02	L N/A	Y				

COMMENTS / STRUCTURAL DEFECTS:

EXCLUDED SURFACES: Surfaces listed in these boxes can be made intact only by a licensed deleader.

SIDE B	LOCATION	MEASURE: LOOSE PAINT (MORE THAN 1440 SQ. IN.)	IC DATE	IC METHOD
B				
B				
B				

SIDE D	LOCATION	MEASURE: LOOSE PAINT (MORE THAN 1440 SQ. IN.)	IC DATE	IC METHOD
D				
D				
D				

David McDonnell | 3776 | David McDonnell | 10/15/14 | Page 19 of 9

Inspector (print) | Lic # | Signature | Date

Risk Assessor (print) | Lic # | Signature | Date

Address of Property: 37 Pine Hill Rd | Apt # | City Bedford

Shed 2

SIDE	LOCATION/ SURFACE	LEAD	TYPE OF HAZARD	URG HAZ?	IC DATE	IC METH	DELEAD DATE	DELEAD METH
A B	Siding	02	L N/A	Y				
C D	Corner Boards	02	L N/A	Y				
-	Upper Trim	04	L N/A	Y				
-	Ceiling	/	L N/A	Y				
-	Joists	/	L N/A	Y				
A	Door	03	A/M L N/A	Y				
B	Storm Door	/	A/M L N/A	Y				
C	Door Casing	02	A/M L N/A	Y				
D	Door Jamb	01	A/M L N/A	Y				
1 2	Threshold	/	A/M L N/A	Y				
3 4	Kickplate	/	A/M L N/A	Y				
A	Door	.	A/M L N/A	Y				
B	Storm Door	.	A/M L N/A	Y				
C	Door Casing	.	A/M L N/A	Y				
D	Door Jamb	.	A/M L N/A	Y				
1 2	Threshold	.	A/M L N/A	Y				
3 4	Kickplate	.	A/M L N/A	Y				
A B	Window Sill	.	A/M L N/A	Y				
C D	Win Casing	.	A/M L N/A	Y				
1 2	Window Sash	.	A/M L N/A	Y				
3 4	Mullions	.	A/M L N/A	Y				
A B	Window Sill	.	A/M L N/A	Y				
C D	Win Casing	.	A/M L N/A	Y				
1 2	Window Sash	.	A/M L N/A	Y				
3 4	Mullions	.	A/M L N/A	Y				
A B	Window Sill	.	A/M L N/A	Y				
C D	Win Casing	.	A/M L N/A	Y				
1 2	Window Sash	.	A/M L N/A	Y				
3 4	Mullions	.	A/M L N/A	Y				
A B	Window Sill	.	A/M L N/A	Y				
C D	Win Casing	.	A/M L N/A	Y				
1 2	Window Sash	.	A/M L N/A	Y				
3 4	Mullions	.	A/M L N/A	Y				

COMMENTS / STRUCTURAL DEFECTS:

SIDE	LOCATION/ SURFACE	LEAD	TYPE OF HAZARD	URG HAZ?	IC DATE	IC METH	DELEAD DATE	DELEAD METH
	Support Clmns	.	A/M L N/A	Y				
	Newel post	.	A/M L N/A	Y				
	Railing Cap	.	A/M L N/A	Y				
	Handrail	.	A/M L N/A	Y				
	Balusters	.	A/M L N/A	Y				
	Lower Rail	.	A/M L N/A	Y				
	Treads	.	A/M L N/A	Y				
	Risers	.	A/M L N/A	Y				
	Stringer	.	A/M L N/A	Y				
	Lower Walls	.	A/M L N/A	Y				
	Lattice	.	A/M L N/A	Y				
	Lower Trim	.	A/M L N/A	Y				
	Floor	.	A/M L N/A	Y				
		.	A/M L N/A	Y				
		.	A/M L N/A	Y				
		.	A/M L N/A	Y				
		.	A/M L N/A	Y				
		.	A/M L N/A	Y				
		.	A/M L N/A	Y				
		.	A/M L N/A	Y				
		.	A/M L N/A	Y				
		.	A/M L N/A	Y				
		.	A/M L N/A	Y				
		.	A/M L N/A	Y				
		.	A/M L N/A	Y				
		.	A/M L N/A	Y				
		.	A/M L N/A	Y				
		.	A/M L N/A	Y				
		.	A/M L N/A	Y				
		.	A/M L N/A	Y				
		.	A/M L N/A	Y				
		.	A/M L N/A	Y				
		.	A/M L N/A	Y				
		.	A/M L N/A	Y				

COMMENTS / STRUCTURAL DEFECTS:

EXCLUDED SURFACES: Surfaces listed in these boxes can be made intact only by a licensed deleader.

SIDE	LOCATION	MEASURE: LOOSE PAINT (MORE THAN 1440 SQ. IN.)	IC DATE	IC METHOD

SIDE	LOCATION	MEASURE: LOOSE PAINT (MORE THAN 288 SQ. IN.)	IC DATE	IC METHOD

Lead Inspection / Risk Assessment Report

Anthony Jakaitis
Master Lead Paint Inspector
PO BOX 400, South Weymouth, MA 02190
(781) 331-1565

St.#	Street Name	Street Type	Unit
39	Pine Hill	Rd	

City: Bedford
Zip Code: 01730

Owners Name: United States Coast Guard c/o Tetra Tech
Owner Address: 45610 Woodland Road, Sterling, VA 20166
Contact Information: Jimmy Kehs
Client Name (if different from owner):
Client Address:

Number of Rooms in Unit 7
Property Type:
- [x] Single Family
- [ ] Multi Family # of Units
- [ ] Condominium # of Units
- [ ] Day Care [ ] Other

Key	Legend Column
COV	Covered
VB	Vinyl Baseboard
MET	Metal
VR	Vinyl Rep. Window
MR	Metal Rep. Window
NA	Not Accessible
NC	No Coating
Tile	Tile (testing suggested)
DC	Dropped Ceiling

Key	Treatment Method	Key	Treatment Method
CAP	Capped	SCR	Scraped
COV	Covered	DIP	Dipped
ENC	Encapsulated	REM	Removed
MI	Made Intact	REP	Replaced
PRE	Prepared for Enc.	REV	Reversed
VR/MR	Vinyl/Metal Rep Window	INT	Intact
SFR	Storm Frame Removed		
	Component Does Not Exist		

Laundry in Basement? [ ] Yes [x] No
Finished Space in Basement [ ] Yes [x] No

Testing Method Used

Na_2S Expiration Date:
X-Ray Fluorescence
Model: RMD Serial # 1222

Comments / Notes:

Floor# 1 (level within building of unit being inspected)

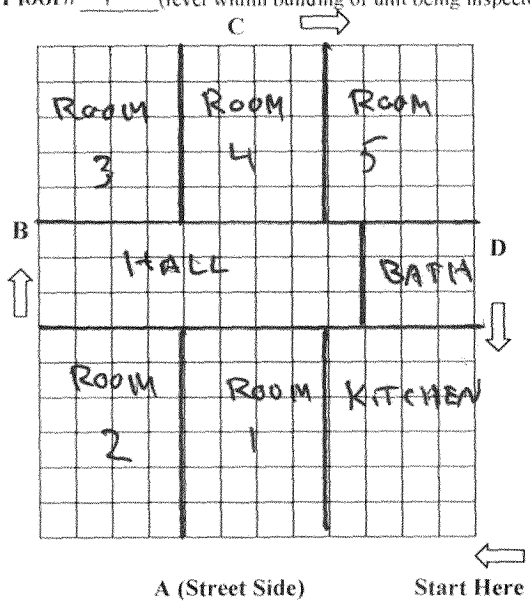

Floor#

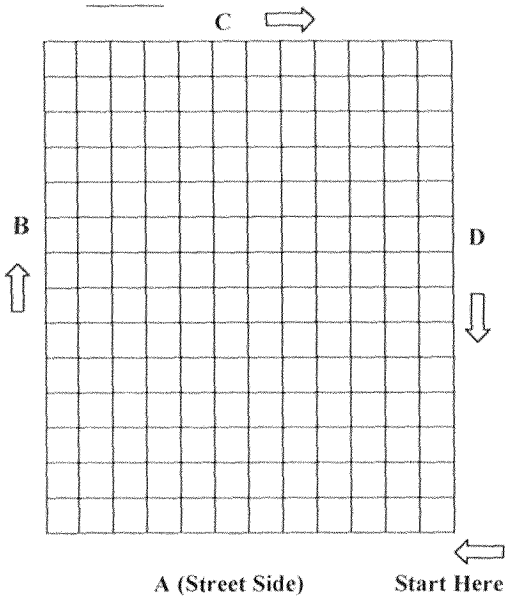

Property Diagram / Unit Labels

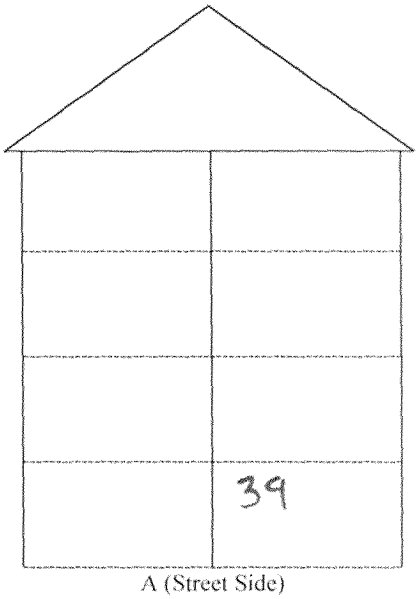

Pb (lead) equal to or greater than 1.0 m/cm^2 with x-ray fluorescence or positive with Na_2S is **Dangerous.**

XRF Calibration Recorded In Log Book	[x]	✓ - Check off when complete
Address verified through USPS	[x]	✓ - Check off when complete
Research on Lead Related History for Address	[x]	✓ - Check off when complete

David McDonell — I 3776 (License #) — David McDonell (Signature) — 10/15/2014

ADDRESS: **39 Pine Hill Rd** Apt#_____ City **Bedford**

INSPECTION HISTORY

Determination	Lead Hazards?	Inspector Name / Lic# / Signature
	Y / N	Inspector Name:_____, Lic#_____ Signature_____
Comprehensive Initial Inspection 10/5/14	Y / N	Inspector Name: David McDonnell, Lic# 3776 Signature David McDonnell
Comp Initial w/Partial PCAD	Y / N	Inspector Name:_____, Lic#_____ Signature_____
Addendum (add-on to Initial Inspection)	Y / N	Inspector Name:_____, Lic#_____ Signature_____
Addendum as Full Insp. (Lost Docs)	Y / N	Inspector Name:_____, Lic#_____ Signature_____
Walk Through for Ed/Consultation		Inspector Name:_____, Lic#_____ Signature_____

REINSPECTION HISTORY

Visual Portion of Reocc. Reinspection	P / F	Inspector Name:_____, Lic#_____ Signature_____
Visual Portion of Reocc. Reinspection	P / F	Inspector Name:_____, Lic#_____ Signature_____
Dust Taken for Reocc. Reinspection	P / F	Inspector Name:_____, Lic#_____ Signature_____
Dust Taken for Reocc. Reinspection	P / F	Inspector Name:_____, Lic#_____ Signature_____
Visual Portion of Final Reinspection	P / F	Inspector Name:_____, Lic#_____ Signature_____
Visual Portion of Final Reinspection	P / F	Inspector Name:_____, Lic#_____ Signature_____
Dust Taken for Final Reinsp. (No Reocc)	P / F	Inspector Name:_____, Lic#_____ Signature_____
Dust Taken for Final Reinsp. (No Reocc)	P / F	Inspector Name:_____, Lic#_____ Signature_____

INTERIM CONTROL

Risk Assessment / Urgent Pb. Hazards?	Y / N	R.A. Name:-_____, Lic#_____ Signature_____
Dust Taken for Risk Assessment	P / F	R.A. Name:_____, Lic#_____ Signature_____
Visual Portion of Reinspection for Interim Control	P / F	R.A. Name:_____, Lic#_____ Signature_____
Dust Taken for Risk Assessment Reinsp.	P / F	R.A. Name:_____, Lic#_____ Signature_____
Visual Portion of Reinspection for Interim Control	P / F	R.A. Name:_____, Lic#_____ Signature_____
Dust Taken for Risk Assessment Reinsp.	P / F	R.A. Name:_____, Lic#_____ Signature_____
Risk Assessment Recertification / Urgent Pb. Hazards?	Y / N	R.A. Name:_____, Lic#_____ Signature_____
Dust Taken for RA Recertification	P / F	R.A. Name:_____, Lic#_____ Signature_____

POST COMPLIANCE ASSESSMENT DETERMINATIONS

PCAD / Lead Hazards?	Y / N	Inspector Name:_____, Lic#_____ Signature_____
Full Inspection Acting as PCAD / Lead Hazards?	Y / N	Inspector Name:_____, Lic#_____ Signature_____
Visual Portion of PCAD Reinspection	P / F	Inspector Name:_____, Lic#_____ Signature_____
Dust Taken for PCAD Reinspection	P / F	Inspector Name:_____, Lic#_____ Signature_____
Dust Taken for PCAD Reinspection	P / F	Inspector Name:_____, Lic#_____ Signature_____

ADDRESS: **39 Pine Hill Rd** Apt#_____ City **Bedford**

REOCCUPANCY CERTIFICATE HISTORY

Certificate of Reoccupancy
Only after High/Mod Risk (# rooms rule)
Inspector Name:_____, Lic#_____
Signature_____

Certificate of Reoccupancy
Only after High/Mod Risk (# rooms rule)
Inspector Name:_____, Lic#_____
Signature_____

Certificate of Reoccupancy
Only after High/Mod Risk (# rooms rule)
Inspector Name:_____, Lic#_____
Signature_____

COMPLIANCE HISTORY

Letter of Full Initial Compliance
No prior history/ No signs of UD
Inspector Name:_____, Lic#
Signature_____

Letter of Interim Control
No prior Comp. Expires in 1 yr.
Inspector Name:_____, Lic#_____
Signature_____

Recertification of Interim Control
Expires 2 yrs from original Interim Control
Inspector Name:_____, Lic#_____
Signature_____

Letter of Full Deleading Compliance
Dust wipes if No Reocc.
Inspector Name:_____, Lic#_____
Signature_____

Certificate of Maintained Compliance
No Work= No Dust Work = 7 Dust
Inspector Name:_____, Lic#_____
Signature_____

Certificate of Restored Compliance
Dust wipes and auth. people
Inspector Name:_____, Lic#_____
Signature_____

COMPLIANCE HISTORY (CONT.)

Certificate of Maintained Compliance
No Work= No Dust Work = 7 Dust
Inspector Name:_____, Lic#_____
Signature_____

Certificate of Restored Compliance
Dust wipes and auth. people
Inspector Name:_____, Lic#_____
Signature_____

Certificate of Maintained Compliance
No Work= No Dust Work = 7 Dust
Inspector Name:_____, Lic#_____
Signature_____

Certificate of Restored Compliance
Dust wipes and auth. people
Inspector Name:_____, Lic#_____
Signature_____

OTHER HISTORY: WAIVERS/UD/EPA RRP

Approved CLPPP Waiver
Attach to Comp Docs
CLPPP Insp. Name:_____, Lic#_____
Signature_____

Approved CLPPP Waiver
Attach to Comp Docs
CLPPP Insp. Name:_____, Lic#_____
Signature_____

UD / DES Visual Reinspection
No LOC Issued
P F
Inspector Name:_____, Lic#_____
Signature_____

UD / DES Visual Reinspection
No LOC Issued
P F
Inspector Name:_____, Lic#_____
Signature_____

UD / DES Dust Taken
No LOC Issued
P F
Inspector Name:_____, Lic#_____
Signature_____

UD/DES Dust Taken
No LOC Issued
P F
Inspector Name:_____, Lic#_____
Signature_____

EXPLANATION OF LEAD INSPECTION / RISK ASSESSMENT REPORT FORM COLUMNS

This page provides general information needed to understand the lead inspection/risk assessment report. However, you should speak with the inspector/risk assessor before you start to do any work on your home.

SIDE Refers to A, B, C, or D side of the building or room. See the diagram on the cover sheet. The "A" side of the building or room is the side facing the street that gives the property its address (usually, it is the front of the building). Keeping your back to this street, from the "A" side move clockwise to the "B" side on your left, the "C" side opposite you, and the "D" side to the right. Numbering is from left to right.

LOCATION/ SURFACE Refers to the building component(s) being tested. Some surfaces may be made up of more than one part. For example, "Baseboard" may refer to four separate pieces of wood (one on each wall), but is still considered one surface.

LEAD The actual lead result. Each surface tested must have a result recorded in the "Lead" column.

- A number shows that the surface was tested with an XRF analyzer. A number (or average number) equal to or greater than 1.0 mg/cm^2 is a dangerous level of lead.
- A "pos" or "neg" shows that the surface was tested with sodium sulfide. "Pos" means that there is a dangerous level of lead.
- "N/A" means that the inspector was not able to test the surface. Unless the owner can get a sample to test, the inspector must assume the surface contains lead and require it to be deleaded, if necessary.
- "MET" or "MR" means that a metal surface was not tested and only needs to be intact, even if it is a leaded surface. However, metal handrails, metal window sills, and metal railing caps, need to be deleaded if they test equal to or greater than 1.0 mg/cm^2, or is marked "N/A."
- For key to abbreviations like "COV", "VB", "VR" or "MR", "NC", "Tile", "DC", see the cover page.
- When a component box is slashed and there are test results above and below the diagonal line, the result on the "bottom" represents results below 5 ft. and the "top" result indicates the test result above 5 ft.

TYPE OF HAZARD Not all lead paint must be deleaded. This column tells you IF and WHY a surface needs deleading. The deleading standards below may not apply for Interim Controls. Speak to your risk assessor for more information.

- "M/I" circled means that the surface is a moveable/impacted surface and must be deleaded in its entirety.
- "SF" circled indicates that there is a storm frame present which requires the blind stop and exterior sill be deleaded as interior moveable / impacted surfaces.
- "A/M" circled means that the surface is "accessible mouthable" and must be deleaded to a minimum of five feet high, four inches in from the edge or corner.
- "L" circled means that the surface is loose and must, at minimum, be made intact.
- If more than one choice is circled, the rules for deleading may change depending upon what method of deleading you choose. Speak to the inspector for more information.
- "N/A" means the inspector was unable to determine if the surface was a lead hazard. The person doing the deleading must check this surface and follow all the rules for deleading. Speak to the inspector for more information.
- If nothing is circled in the column, then it is likely the surface does not need deleading. Speak to the inspector for more information. Remember, this does not mean the entire surface is lead free, it just does not require deleading in its current condition.

URG HAZ? This column is only completed during a risk assessment. A risk assessment is an evaluation of a home's suitability for Interim Control. **Only a licensed risk assessor can do a risk assessment, not all inspectors are risk assessors.** If "Y" is circled, then this surface is considered an "Urgent Lead Hazard" and some type of deleading work is required to qualify for Interim Control.

IC DATE The date the licensed risk assessor determines the surface meets the standards for Interim Control.

IC METH The deleading method or structural repair done to qualify the surface for Interim Control. Refer to the deleading codes key on the cover page.

DELEAD DATE The date that the lead inspector reinspects the surface and finds that it has been successfully brought back into compliance.

DELEAD METH The method used to bring a surface into full compliance. Refer to codes in the Key on the cover page of the PCAD

EXCLUDED SURFACES The amount of loose paint on a surface as measured by the lead inspector. "N/A" means that the inspector was not able to measure the loose paint, but has determined it is more than the cut-off for moderate risk making intact.

David McDonnell 3776 David McDonnell 10/15/14

Inspector (print) Lic # Signature Date

Risk Assessor (print) Lic# Signature Date

Address of Property: 39 Pine Hill Rd Apt # City Bedford

KITCHEN

SIDE	LOCATION/ SURFACE	LEAD	TYPE OF HAZARD	URG HAZ?	IC DATE	IC METH	DELEAD DATE	DELEAD METH
A B C D	Up Walls	00	A/M L N/A	Y				
A B C D	Low Walls	/	A/M L N/A	Y				
A B C D	Baseboards	0.1	A/M L N/A	Y				
A B C D	Chair Rail	/	A/M L N/A	Y				
A B C D	Radiator	0.4	A/M L N/A	Y				
-	Floor	Gov	A/M L N/A	Y				
-	Ceiling	01	A/M L N/A	Y				
A B	Door	0.3	A/M L N/A	Y				
C D	Door Casing	0.1	A/M L N/A	Y				
1 2	Door Jamb	0.1	A/M L N/A	Y				
3 4	Threshold	N/C	A/M L N/A	Y				
A B	Door	/	A/M L N/A	Y				
C D	Door Casing	/	A/M L N/A	Y				
1 2	Door Jamb	/	A/M L N/A	Y				
3 4	Threshold	/	A/M L N/A	Y				
A B	Door	/	A/M L N/A	Y				
C D	Door Casing	/	A/M L N/A	Y				
1 2	Door Jamb	/	A/M L N/A	Y				
3 4	Threshold	/	A/M L N/A	Y				
A B	Door	/	A/M L N/A	Y				
C D	Door Casing	/	A/M L N/A	Y				
1 2	Door Jamb	/	A/M L N/A	Y				
3 4	Threshold	/	A/M L N/A	Y				
A	Closet Door	/	A/M L N/A	Y				
B	Cl Casing	/	A/M L N/A	Y				
C	Closet Jamb	/	A/M L N/A	Y				
D	Closet Walls	/	A/M L N/A	Y				
	Cl Baseboard	/	A/M L N/A	Y				
1	Closet Pole	/	A/M L N/A	Y				
2	Closet Shelf	/	A/M L N/A	Y				
3	Cl Supports	/	A/M L N/A	Y				
4	Closet Floor	/	A/M L N/A	Y				
	Closet Ceiling	/	A/M L N/A	Y				

COMMENTS / STRUCTURAL DEFECTS:

SIDE	LOCATION/ SURFACE	LEAD	TYPE OF HAZARD	URG HAZ?	IC DATE	IC METH	DELEAD DATE	DELEAD METH
A	Window Sill	/	M/I A/M L N/A	Y				
B	Win Apron	0.2	A/M L N/A	Y				
C	Win Casing	0.1	A/M L N/A	Y				
D	Header Stop	0.1	M/I A/M L N/A	Y				
	Int Stops	/	M/I A/M L N/A	Y				
1	Win Int Sash	VR	M/I A/M L N/A	Y				
2	Exterior Sill	VR	M/I SF L N/A	Y				
3	Part Bead	VR	M/I L N/A	Y				
4	Blind Stop	/	M/I SF L N/A	Y				
	Win Ext Sash	VR	M/I L N/A	Y				
A	Window Sill	/	M/I A/M L N/A	Y				
B	Win Apron	/	A/M L N/A	Y				
C	Win Casing	/	A/M L N/A	Y				
D	Header Stop	/	M/I A/M L N/A	Y				
	Int Stops	/	M/I A/M L N/A	Y				
1	Win Int Sash	/	M/I A/M L N/A	Y				
2	Exterior Sill	/	M/I SF L N/A	Y				
3	Part Bead	/	M/I L N/A	Y				
4	Blind Stop	/	M/I SF L N/A	Y				
	Win Ext Sash	/	M/I L N/A	Y				
A B	Up Cab Frame	0.4	A/M L N/A	Y				
C D	Up Cab Door	0.2	A/M L N/A	Y				
	Up Cab Walls	0.1	A/M L N/A	Y				
1 2	Up Cab Shlvs	0.2	A/M L N/A	Y				
3 4	Supports	0.1	A/M L N/A	Y				
	Low Cab Fram	0.4	A/M L N/A	Y				
A B	Low Cab Door	0.1	A/M L N/A	Y				
C D	Low Cab Walls	00	A/M L N/A	Y				
	Low Cab Shlvs	0.2	A/M L N/A	Y				
1 2	Supports	0.1	A/M L N/A	Y				
3 4	Drawers	0.2	A/M L N/A	Y				
A B C D	Win Above 5'	/	M/I A/M L N/A	Y				
			M/I A/M L N/A	Y				
			M/I A/M L N/A	Y				
			M/I A/M L N/A	Y				
			M/I A/M L N/A	Y				
			M/I A/M L N/A	Y				

EXCLUDED SURFACES: Surfaces listed in these boxes can be made intact only by a licensed deleader.

SIDE	LOCATION	MEASURE: LOOSE PAINT (MORE THAN 288 SQ. IN.)	IC DATE	IC METHOD

SIDE	LOCATION	MEASURE: LOOSE PAINT (MORE THAN 288 SQ. IN.)	IC DATE	IC METHOD

David McDonnell — Inspector (print)
3776 — Lic #
David McDonnell — Signature
10/15/14 — Date

Risk Assessor (print) — Lic # — Signature — Date

Address of Property: 39 Pine Hill Rd — Apt # — City Bedford

ROOM # 1

SIDE	LOCATION/ SURFACE	LEAD	TYPE OF HAZARD	URG HAZ?	IC DATE	IC METH	DELEAD DATE	DELEAD METH
A B C D	Up Walls	01	A/M L N/A	Y				
A B C D	Low Walls	/	A/M L N/A	Y				
A B C D	Baseboards	02	A/M L N/A	Y				
A B C D	Chair Rail	/	A/M L N/A	Y				
A B C D	Radiator	03	A/M L N/A	Y				
-	Floor	Cov	A/M L N/A	Y				
-	Ceiling	00	A/M L N/A	Y				
A B	Door	01	A/M L N/A	Y				
C D	Door Casing	02	A/M L N/A	Y				
1 2	Door Jamb	01	A/M L N/A	Y				
3 4	Threshold	NC	A/M L N/A	Y				
A B	Door	02	A/M L N/A	Y				
C D	Door Casing	01	A/M L N/A	Y				
1 2	Door Jamb	02	A/M L N/A	Y				
3 4	Threshold	/	A/M L N/A	Y				
A B	Door	.	A/M L N/A	Y				
C D	Door Casing	.	A/M L N/A	Y				
1 2	Door Jamb	.	A/M L N/A	Y				
3 4	Threshold	.	A/M L N/A	Y				
A B	Door	.	A/M L N/A	Y				
C D	Door Casing		A/M L N/A	Y				
1 2	Door Jamb	.	A/M L N/A	Y				
3 4	Threshold	.	A/M L N/A	Y				
A	Closet Door	01	A/M L N/A	Y				
B	Cl Casing	00	A/M L N/A	Y				
C	Closet Jamb	02	A/M L N/A	Y				
D	Closet Walls	00	A/M L N/A	Y				
	Cl Baseboard	01	A/M L N/A	Y				
1	Closet Pole	/	A/M L N/A	Y				
2	Closet Shelf	03	A/M L N/A	Y				
3	Cl Supports	02	A/M L N/A	Y				
4	Closet Floor	Cov	A/M L N/A	Y				
	Closet Ceiling	00	A/M L N/A	Y				

COMMENTS / STRUCTURAL DEFECTS:

SIDE	LOCATION/ SURFACE	LEAD	TYPE OF HAZARD	URG HAZ?	IC DATE	IC METH	DELEAD DATE	DELEAD METH
A	Window Sill	/	M/I A/M L N/A	Y				
B	Win Apron	03	A/M L N/A	Y				
C	Win Casing	01	A/M L N/A	Y				
D	Header Stop	01	M/I A/M L N/A	Y				
	Int Stops	/	M/I A/M L N/A	Y				
1	Win Int Sash	VR	M/I A/M L N/A	Y				
2	Exterior Sill	VR	M/I SF L N/A	Y				
3	Part Bead	VR	M/I L N/A	Y				
4	Blind Stop	/	M/I SF L N/A	Y				
	Win Ext Sash	VR	M/I L N/A	Y				
A	Window Sill	.	M/I A/M L N/A	Y				
B	Win Apron	.	A/M L N/A	Y				
C	Win Casing	.	A/M L N/A	Y				
D	Header Stop	.	M/I A/M L N/A	Y				
	Int Stops	.	M/I A/M L N/A	Y				
1	Win Int Sash		M/I A/M L N/A	Y				
2	Exterior Sill	.	M/I SF L N/A	Y				
3	Part Bead	.	M/I L N/A	Y				
4	Blind Stop	.	M/I SF L N/A	Y				
	Win Ext Sash	.	M/I L N/A	Y				
A	Window Sill	.	M/I A/M L N/A	Y				
B	Win Apron	.	A/M L N/A	Y				
C	Win Casing	.	A/M L N/A	Y				
D	Header Stop		M/I A/M L N/A	Y				
	Int Stops	.	M/I A/M L N/A	Y				
1	Win Int Sash	.	M/I A/M L N/A	Y				
2	Exterior Sill	.	M/I SF L N/A	Y				
3	Part Bead	.	M/I L N/A	Y				
4	Blind Stop	.	M/I SF L N/A	Y				
	Win Ext Sash	.	M/I L N/A	Y				
A B	Fireplace	/	A/M L N/A	Y				
C D	Mantle	/	A/M L N/A	Y				
A B C D	Win Above 5'	/	A/M L N/A	Y				
	Ceiling Molding	/	A/M L N/A	Y				
		.	A/M L N/A	Y				
		.	A/M L N/A	Y				
		.	A/M L N/A	Y				

EXCLUDED SURFACES: Surfaces listed in these boxes can be made intact only by a licensed deleader.

SIDE	LOCATION	MEASURE: LOOSE PAINT (MORE THAN 288 SQ. IN.)	IC DATE	IC METHOD

SIDE	LOCATION	MEASURE: LOOSE PAINT (MORE THAN 288 SQ. IN.)	IC DATE	IC METHOD

David McDonnell | 3776 | David McDonnell | 10/15/14
Inspector (print) | Lic # | Signature | Date

Risk Assessor (print) | Lic # | Signature | Date

Address of Property: 39 Pine Hill Rd | Apt # | City Bedford

ROOM # 2

SIDE	LOCATION/ SURFACE	LEAD	TYPE OF HAZARD	URG HAZ?	IC DATE	IC METH	DELEAD DATE	DELEAD METH
A B C D	Up Walls	0.1	A/M L N/A	Y				
A B C D	Low Walls	/	A/M L N/A	Y				
A B C D	Baseboards	0.2	A/M L N/A	Y				
A B C D	Chair Rail	/	A/M L N/A	Y				
A B C D	Radiator	0.2	A/M L N/A	Y				
-	Floor	Cov	A/M L N/A	Y				
-	Ceiling	0.1	A/M L N/A	Y				
A B	Door	0.2	A/M L N/A	Y				
C D	Door Casing	0.1	A/M L N/A	Y				
1 2	Door Jamb	0.1	A/M L N/A	Y				
3 4	Threshold	/	A/M L N/A	Y				
A B	Door	/	A/M L N/A	Y				
C D	Door Casing	/	A/M L N/A	Y				
1 2	Door Jamb	/	A/M L N/A	Y				
3 4	Threshold	/	A/M L N/A	Y				
A B	Door	/	A/M L N/A	Y				
C D	Door Casing	/	A/M L N/A	Y				
1 2	Door Jamb	/	A/M L N/A	Y				
3 4	Threshold	/	A/M L N/A	Y				
A B	Door	/	A/M L N/A	Y				
C D	Door Casing	/	A/M L N/A	Y				
1 2	Door Jamb	/	A/M L N/A	Y				
3 4	Threshold	/	A/M L N/A	Y				
A	Closet Door	0.2	A/M L N/A	Y				
B	Cl Casing	0.0	A/M L N/A	Y				
C	Closet Jamb	0.0	A/M L N/A	Y				
D	Closet Walls	0.2	A/M L N/A	Y				
	Cl Baseboard	0.2	A/M L N/A	Y				
1	Closet Pole	0.4	A/M L N/A	Y				
2	Closet Shelf	0.3	A/M L N/A	Y				
3	Cl Supports	0.2	A/M L N/A	Y				
4	Closet Floor	Cov	A/M L N/A	Y				
	Closet Ceiling	0.0	A/M L N/A	Y				

COMMENTS / STRUCTURAL DEFECTS:

SIDE	LOCATION/ SURFACE	LEAD	TYPE OF HAZARD	URG HAZ?	IC DATE	IC METH	DELEAD DATE	DELEAD METH
A	Window Sill	/	M/I A/M L N/A	Y				
B	Win Apron	0.1	A/M L N/A	Y				
C	Win Casing	0.0	A/M L N/A	Y				
D	Header Stop	0.2	M/I A/M L N/A	Y				
	Int Stops	/	M/I A/M L N/A	Y				
1	Win Int Sash	VR	M/I A/M L N/A	Y				
2	Exterior Sill	VR	M/I SF L N/A	Y				
3	Part Bead	VR	M/I L N/A	Y				
4	Blind Stop	/	M/I SF L N/A	Y				
	Win Ext Sash	VR	M/I L N/A	Y				
A	Window Sill	/	M/I A/M L N/A	Y				
B	Win Apron	0.2	A/M L N/A	Y				
C	Win Casing	0.1	A/M L N/A	Y				
D	Header Stop	0.1	M/I A/M L N/A	Y				
	Int Stops	/	M/I A/M L N/A	Y				
1	Win Int Sash	VR	M/I A/M L N/A	Y				
2	Exterior Sill	VR	M/I SF L N/A	Y				
3	Part Bead	VR	M/I L N/A	Y				
4	Blind Stop	/	M/I SF L N/A	Y				
	Win Ext Sash	VR	M/I L N/A	Y				
A	Window Sill	/	M/I A/M L N/A	Y				
B	Win Apron	/	A/M L N/A	Y				
C	Win Casing	/	A/M L N/A	Y				
D	Header Stop	/	M/I A/M L N/A	Y				
	Int Stops	/	M/I A/M L N/A	Y				
1	Win Int Sash	/	M/I A/M L N/A	Y				
2	Exterior Sill	/	M/I SF L N/A	Y				
3	Part Bead	/	M/I L N/A	Y				
4	Blind Stop	/	M/I SF L N/A	Y				
	Win Ext Sash	/	M/I L N/A	Y				
A B	Fireplace	/	A/M L N/A	Y				
C D	Mantle	/	A/M L N/A	Y				
A B C D	Win Above 5'	/	A/M L N/A	Y				
	Ceiling Molding	/	A/M L N/A	Y				
			A/M L N/A	Y				
			A/M L N/A	Y				
			A/M L N/A	Y				

EXCLUDED SURFACES: Surfaces listed in these boxes can be made intact only by a licensed deleader.

SIDE	LOCATION	MEASURE: LOOSE PAINT (MORE THAN 288 SQ. IN.)	IC DATE	IC METHOD

SIDE	LOCATION	MEASURE: LOOSE PAINT (MORE THAN 288 SQ. IN.)	IC DATE	IC METHOD

David McDonnell — Inspector (print) | 3776 — Lic # | David McDonnell — Signature | 10/15/14 — Date | Page 8 of 19

Risk Assessor (print) | Lic # | Signature | Date

Address of Property: 39 Pine Hill Rd | Apt # | City Bedford

ROOM # 3

SIDE	LOCATION/ SURFACE	LEAD	TYPE OF HAZARD	URG HAZ?	IC DATE	IC METH	DELEAD DATE	DELEAD METH
A B C D	Up Walls	00	A/M L N/A	Y				
A B C D	Low Walls	/	A/M L N/A	Y				
A B C D	Baseboards	0.3	A/M L N/A	Y				
A B C D	Chair Rail	/	A/M L N/A	Y				
A B C D	Radiator	03	A/M L N/A	Y				
-	Floor	Cov	A/M L N/A	Y				
-	Ceiling	0.1	A/M L N/A	Y				
A B	Door	02	A/M L N/A	Y				
C D	Door Casing	01	A/M L N/A	Y				
1 2	Door Jamb	00	A/M L N/A	Y				
3 4	Threshold	/	A/M L N/A	Y				
A B	Door	01	A/M L N/A	Y				
C D	Door Casing	02	A/M L N/A	Y				
1 2	Door Jamb	01	A/M L N/A	Y				
3 4	Threshold	/	A/M L N/A	Y				
A B	Door	. /	A/M L N/A	Y				
C D	Door Casing	.	A/M L N/A	Y				
1 2	Door Jamb	.	A/M L N/A	Y				
3 4	Threshold	.	A/M L N/A	Y				
A B	Door	. /	A/M L N/A	Y				
C D	Door Casing		A/M L N/A	Y				
1 2	Door Jamb	.	A/M L N/A	Y				
3 4	Threshold	.	A/M L N/A	Y				
A	Closet Door	0.2	A/M L N/A	Y				
B	Cl Casing	0.0	A/M L N/A	Y				
C	Closet Jamb	00	A/M L N/A	Y				
D	Closet Walls	0.1	A/M L N/A	Y				
	Cl Baseboard	0.2	A/M L N/A	Y				
1	Closet Pole	02	A/M L N/A	Y				
2	Closet Shelf	03	A/M L N/A	Y				
3	Cl Supports	0.1	A/M L N/A	Y				
4	Closet Floor	Cov	A/M L N/A	Y				
	Closet Ceiling	01	A/M L N/A	Y				

COMMENTS / STRUCTURAL DEFECTS:

SIDE	LOCATION/ SURFACE	LEAD	TYPE OF HAZARD	URG HAZ?	IC DATE	IC METH	DELEAD DATE	DELEAD METH
A	Window Sill	/	M/I A/M L N/A	Y				
B	Win Apron	0.1	A/M L N/A	Y				
C	Win Casing	02	A/M L N/A	Y				
D	Header Stop	0.1	M/I A/M L N/A	Y				
	Int Stops	/	M/I A/M L N/A	Y				
1	Win Int Sash	VR	M/I A/M L N/A	Y				
2	Exterior Sill	VR	M/I SF L N/A	Y				
3	Part Bead	VR	M/I L N/A	Y				
4	Blind Stop	/	M/I SF L N/A	Y				
	Win Ext Sash	VR	M/I L N/A	Y				
A	Window Sill	/	M/I A/M L N/A	Y				
B	Win Apron	02	A/M L N/A	Y				
C	Win Casing	00	A/M L N/A	Y				
D	Header Stop	01	M/I A/M L N/A	Y				
	Int Stops	/	M/I A/M L N/A	Y				
1	Win Int Sash	VR	M/I A/M L N/A	Y				
2	Exterior Sill	VR	M/I SF L N/A	Y				
3	Part Bead	VR	M/I L N/A	Y				
4	Blind Stop	/	M/I SF L N/A	Y				
	Win Ext Sash	VR	M/I L N/A	Y				
A	Window Sill	. /	M/I A/M L N/A	Y				
B	Win Apron	.	A/M L N/A	Y				
C	Win Casing	.	A/M L N/A	Y				
D	Header Stop		M/I A/M L N/A	Y				
	Int Stops	.	M/I A/M L N/A	Y				
1	Win Int Sash	.	M/I A/M L N/A	Y				
2	Exterior Sill	.	M/I SF L N/A	Y				
3	Part Bead	.	M/I L N/A	Y				
4	Blind Stop	.	M/I SF L N/A	Y				
	Win Ext Sash	.	M/I L N/A	Y				
A B	Fireplace	. /	A/M L N/A	Y				
C D	Mantle	/ .	A/M L N/A	Y				
A B C D	Win Above 5'	/	A/M L N/A	Y				
	Ceiling Molding	/ .	A/M L N/A	Y				
		.	A/M L N/A	Y				
		.	A/M L N/A	Y				
		.	A/M L N/A	Y				

EXCLUDED SURFACES: Surfaces listed in these boxes can be made intact only by a licensed deleader.

SIDE	LOCATION	MEASURE: LOOSE PAINT (MORE THAN 288 SQ. IN.)	IC DATE	IC METHOD

SIDE	LOCATION	MEASURE: LOOSE PAINT (MORE THAN 288 SQ. IN.)	IC DATE	IC METHOD

David McDonnell — Inspector (print) | Lic # 3776 | Signature David McDonnell | Date 10/15/14

Risk Assessor (print) | Lic # | Signature | Date

Address of Property: 39 Pine Hill Rd | Apt # | City Bedford

ROOM # L1

SIDE	LOCATION/ SURFACE	LEAD	TYPE OF HAZARD	URG HAZ?	IC DATE	IC METH	DELEAD DATE	DELEAD METH
A B C D	Up Walls	0.2	A/M L N/A	Y				
A B C D	Low Walls	/	A/M L N/A	Y				
A B C D	Baseboards	0.2	A/M L N/A	Y				
A B C D	Chair Rail	/	A/M L N/A	Y				
A B C D	Radiator	0.3	A/M L N/A	Y				
-	Floor	Cov	A/M L N/A	Y				
-	Ceiling	0.1	A/M L N/A	Y				
A B	Door	0.1	A/M L N/A	Y				
C D	Door Casing	0.0	A/M L N/A	Y				
1 2	Door Jamb	0.1	A/M L N/A	Y				
3 4	Threshold	/	A/M L N/A	Y				
A B	Door	0.2	A/M L N/A	Y				
C D	Door Casing	0.2	A/M L N/A	Y				
1 2	Door Jamb	0.1	A/M L N/A	Y				
3 4	Threshold	/	A/M L N/A	Y				
A B	Door	.	A/M L N/A	Y				
C D	Door Casing	.	A/M L N/A	Y				
1 2	Door Jamb	.	A/M L N/A	Y				
3 4	Threshold	.	A/M L N/A	Y				
A B	Door	.	A/M L N/A	Y				
C D	Door Casing	.	A/M L N/A	Y				
1 2	Door Jamb	.	A/M L N/A	Y				
3 4	Threshold	.	A/M L N/A	Y				
A	Closet Door	0.1	A/M L N/A	Y				
B	Cl Casing	0.2	A/M L N/A	Y				
C	Closet Jamb	0.0	A/M L N/A	Y				
D	Closet Walls	0.1	A/M L N/A	Y				
	Cl Baseboard	0.3	A/M L N/A	Y				
1	Closet Pole	0.4	A/M L N/A	Y				
2	Closet Shelf	0.2	A/M L N/A	Y				
3	Cl Supports	0.1	A/M L N/A	Y				
4	Closet Floor	Cov	A/M L N/A	Y				
	Closet Ceiling	0.1	A/M L N/A	Y				

COMMENTS / STRUCTURAL DEFECTS:

SIDE	LOCATION/ SURFACE	LEAD	TYPE OF HAZARD	URG HAZ?	IC DATE	IC METH	DELEAD DATE	DELEAD METH
A	Window Sill	/	M/I A/M L N/A	Y				
B	Win Apron	0.3	A/M L N/A	Y				
C	Win Casing	0.1	A/M L N/A	Y				
D	Header Stop	0.1	M/I A/M L N/A	Y				
	Int Stops	/	M/I A/M L N/A	Y				
1	Win Int Sash	VR	M/I A/M L N/A	Y				
2	Exterior Sill	VR	M/I SF L N/A	Y				
3	Part Bead	VR	M/I L N/A	Y				
4	Blind Stop	/	M/I SF L N/A	Y				
	Win Ext Sash	VR	M/I L N/A	Y				
A	Window Sill	.	M/I A/M L N/A	Y				
B	Win Apron	.	A/M L N/A	Y				
C	Win Casing		A/M L N/A	Y				
D	Header Stop		M/I A/M L N/A	Y				
	Int Stops		M/I A/M L N/A	Y				
1	Win Int Sash		M/I A/M L N/A	Y				
2	Exterior Sill		M/I SF L N/A	Y				
3	Part Bead	.	M/I L N/A	Y				
4	Blind Stop	.	M/I SF L N/A	Y				
	Win Ext Sash	.	M/I L N/A	Y				
A	Window Sill	.	M/I A/M L N/A	Y				
B	Win Apron	.	A/M L N/A	Y				
C	Win Casing		A/M L N/A	Y				
D	Header Stop		M/I A/M L N/A	Y				
	Int Stops		M/I A/M L N/A	Y				
1	Win Int Sash	.	M/I A/M L N/A	Y				
2	Exterior Sill	.	M/I SF L N/A	Y				
3	Part Bead	.	M/I L N/A	Y				
4	Blind Stop	.	M/I SF L N/A	Y				
	Win Ext Sash	.	M/I L N/A	Y				
A B	Fireplace	.	A/M L N/A	Y				
C D	Mantle	.	A/M L N/A	Y				
A B C D	Win Above 5'	/	A/M L N/A	Y				
	Ceiling Molding	.	A/M L N/A	Y				
		.	A/M L N/A	Y				
		.	A/M L N/A	Y				
		.	A/M L N/A	Y				

EXCLUDED SURFACES: Surfaces listed in these boxes can be made intact only by a licensed deleader.

SIDE	LOCATION	MEASURE: LOOSE PAINT (MORE THAN 288 SQ. IN.)	IC DATE	IC METHOD

SIDE	LOCATION	MEASURE: LOOSE PAINT (MORE THAN 288 SQ. IN.)	IC DATE	IC METHOD

David McDonnell — 3776 — David McDonnell — 10/15/14

Inspector (print) — Lic # — Signature — Date

Risk Assessor (print) — Lic # — Signature — Date

Address of Property: 39 Pine Hill Rd — Apt # — City Bedford

ROOM # 5

SIDE	LOCATION/ SURFACE	LEAD	TYPE OF HAZARD	URG HAZ?	IC DATE	IC METH	DELEAD DATE	DELEAD METH
A B C D	Up Walls	0.1	A/M L N/A	Y				
A B C D	Low Walls	/	A/M L N/A	Y				
A B C D	Baseboards	0.3	A/M L N/A	Y				
A B C D	Chair Rail	/	A/M L N/A	Y				
A B C D	Radiator	0.3	A/M L N/A	Y				
-	Floor	Cov	A/M L N/A	Y				
-	Ceiling	0.1	A/M L N/A	Y				
A B	Door	0.3	A/M L N/A	Y				
C D	Door Casing	0.0	A/M L N/A	Y				
1 2	Door Jamb	0.2	A/M L N/A	Y				
3 4	Threshold	/	A/M L N/A	Y				
A B	Door	0.1	A/M L N/A	Y				
C D	Door Casing	0.2	A/M L N/A	Y				
1 2	Door Jamb	0.1	A/M L N/A	Y				
3 4	Threshold	/	A/M L N/A	Y				
A B	Door	/	A/M L N/A	Y				
C D	Door Casing	/	A/M L N/A	Y				
1 2	Door Jamb	/	A/M L N/A	Y				
3 4	Threshold	/	A/M L N/A	Y				
A B	Door	/	A/M L N/A	Y				
C D	Door Casing	/	A/M L N/A	Y				
1 2	Door Jamb	/	A/M L N/A	Y				
3 4	Threshold	/	A/M L N/A	Y				
A	Closet Door	0.1	A/M L N/A	Y				
B	Cl Casing	0.1	A/M L N/A	Y				
C	Closet Jamb	0.2	A/M L N/A	Y				
D	Closet Walls	0.0	A/M L N/A	Y				
	Cl Baseboard	0.2	A/M L N/A	Y				
1	Closet Pole	0.2	A/M L N/A	Y				
2	Closet Shelf	0.4	A/M L N/A	Y				
3	Cl Supports	0.2	A/M L N/A	Y				
4	Closet Floor	Cov	A/M L N/A	Y				
	Closet Ceiling	0.1	A/M L N/A	Y				

COMMENTS / STRUCTURAL DEFECTS:

SIDE	LOCATION/ SURFACE	LEAD	TYPE OF HAZARD	URG HAZ?	IC DATE	IC METH	DELEAD DATE	DELEAD METH
A	Window Sill	/	M/I A/M L N/A	Y				
B	Win Apron	0.1	A/M L N/A	Y				
C	Win Casing	0.2	A/M L N/A	Y				
D	Header Stop	0.1	M/I A/M L N/A	Y				
	Int Stops	/	M/I A/M L N/A	Y				
1	Win Int Sash	VR	M/I A/M L N/A	Y				
2	Exterior Sill	VR	M/I SF L N/A	Y				
3	Part Bead	VR	M/I L N/A	Y				
4	Blind Stop	/	M/I SF L N/A	Y				
	Win Ext Sash	VR	M/I L N/A	Y				
A	Window Sill	/	M/I A/M L N/A	Y				
B	Win Apron	0.1	A/M L N/A	Y				
C	Win Casing	0.2	A/M L N/A	Y				
D	Header Stop	0.0	M/I A/M L N/A	Y				
	Int Stops	/	M/I A/M L N/A	Y				
1	Win Int Sash	VR	M/I A/M L N/A	Y				
2	Exterior Sill	VR	M/I SF L N/A	Y				
3	Part Bead	VR	M/I L N/A	Y				
4	Blind Stop	/	M/I SF L N/A	Y				
	Win Ext Sash	VR	M/I L N/A	Y				
A	Window Sill	/	M/I A/M L N/A	Y				
B	Win Apron	/	A/M L N/A	Y				
C	Win Casing	/	A/M L N/A	Y				
D	Header Stop	/	M/I A/M L N/A	Y				
	Int Stops	/	M/I A/M L N/A	Y				
1	Win Int Sash	/	M/I A/M L N/A	Y				
2	Exterior Sill	/	M/I SF L N/A	Y				
3	Part Bead	/	M/I L N/A	Y				
4	Blind Stop	/	M/I SF L N/A	Y				
	Win Ext Sash	/	M/I L N/A	Y				
A B	Fireplace	/	A/M L N/A	Y				
C D	Mantle	/	A/M L N/A	Y				
A B C D	Win Above 5'	/	A/M L N/A	Y				
	Ceiling Molding	/	A/M L N/A	Y				
			A/M L N/A	Y				
			A/M L N/A	Y				
			A/M L N/A	Y				

EXCLUDED SURFACES: Surfaces listed in these boxes can be made intact only by a licensed deleader.

SIDE	LOCATION	MEASURE: LOOSE PAINT (MORE THAN 288 SQ. IN.)	IC DATE	IC METHOD

SIDE	LOCATION	MEASURE: LOOSE PAINT (MORE THAN 288 SQ. IN.)	IC DATE	IC METHOD

David McDonnell — 3776 — David McDonnell — 10/15/14

Inspector (print) — Lic # — Signature — Date

Page 11 of 19

Risk Assessor (print) — Lic# — Signature — Date

Address of Property: 39 Pine Hill Rd — Apt # — City Bedford

BATHROOM # _____

SIDE	LOCATION/ SURFACE	LEAD	TYPE OF HAZARD	URG HAZ?	IC DATE	IC METH	DELEAD DATE	DELEAD METH
A B C D	Up Walls	01	A/M L N/A	Y				
A B C D	Low Walls	Cov	A/M L N/A	Y				
A B C D	Baseboards	/	A/M L N/A	Y				
A B C D	Chair Rail	/	A/M L N/A	Y				
A B C D	Radiator	03	A/M L N/A	Y				
-	Floor	Cov	A/M L N/A	Y				
-	Ceiling	01	A/M L N/A	Y				
A B	Door	01	A/M L N/A	Y				
C D	Door Casing	00	A/M L N/A	Y				
1 2	Door Jamb	03	A/M L N/A	Y				
3 4	Threshold	02	A/M L N/A	Y				
A B	Door	/	A/M L N/A	Y				
C D	Door Casing	/	A/M L N/A	Y				
1 2	Door Jamb	/	A/M L N/A	Y				
3 4	Threshold	/	A/M L N/A	Y				
A	Closet Door	/	A/M L N/A	Y				
B	Cl Casing	/	A/M L N/A	Y				
C	Closet Jamb	/	A/M L N/A	Y				
D	Closet Walls	/	A/M L N/A	Y				
	Cl Baseboard	/	A/M L N/A	Y				
1	Closet Pole	/	A/M L N/A	Y				
2	Closet Shelf	/	A/M L N/A	Y				
3	Cl Supports	/	A/M L N/A	Y				
4	Closet Floor	/	A/M L N/A	Y				
	Closet Ceiling	/	A/M L N/A	Y				
A B	Up Cab Frame	/	A/M L N/A	Y				
C D	Up Cab Door	/	A/M L N/A	Y				
	Up Cab Walls	/	A/M L N/A	Y				
1 2	Up Cab Shlvs	/	A/M L N/A	Y				
3 4	Supports	/	A/M L N/A	Y				
		.	M/I A/M L N/A	Y				
		.	M/I A/M L N/A	Y				
		.	M/I A/M L N/A	Y				

COMMENTS / STRUCTURAL DEFECTS:

SIDE	LOCATION/ SURFACE	LEAD	TYPE OF HAZARD	URG HAZ?	IC DATE	IC METH	DELEAD DATE	DELEAD METH
	Low Cab Fram	04	A/M L N/A	Y				
A B	Low Cab Door	01	A/M L N/A	Y				
C D	Low Cab Walls	01	A/M L N/A	Y				
	Low Cab Shlvs	02	A/M L N/A	Y				
1 2	Supports	01	A/M L N/A	Y				
3 4	Drawers	/	A/M L N/A	Y				
A	Window Sill	Cov	M/I A/M L N/A	Y				
B	Win Apron	/	A/M L N/A	Y				
C	Win Casing	/	A/M L N/A	Y				
D	Header Stop	/	M/I A/M L N/A	Y				
	Int Stops	Cov	M/I A/M L N/A	Y				
1	Win Int Sash	V.R	M/I A/M L N/A	Y				
2	Exterior Sill	V.R	M/I SF L N/A	Y				
3	Part Bead	VR	M/I L N/A	Y				
4	Blind Stop	/	M/I SF L N/A	Y				
	Win Ext Sash	V.R	M/I L N/A	Y				
A B C D	Win Above 5'	/	M/I A/M L NA	Y				
A B C D	Ceiling Molding	/	M/I A/M L NA	Y				
A B C D	Medicine Cab	NC	M/I A/M L NA	Y				
A B C D	Wall O/C	/	M/I A/M L NA	Y				
		.	M/I A/M L NA	Y				
		.	M/I A/M L NA	Y				
		.	M/I A/M L NA	Y				
		.	M/I A/M L NA	Y				
		.	M/I A/M L NA	Y				
		.	M/I A/M L NA	Y				
		.	M/I A/M L NA	Y				
		.	M/I A/M L NA	Y				
		.	M/I A/M L NA	Y				
		.	M/I A/M L NA	Y				
		.	M/I A/M L NA	Y				
		.	M/I A/M L NA	Y				
		.	M/I A/M L NA	Y				

COMMENTS / STRUCTURAL DEFECTS:

EXCLUDED SURFACES: Surfaces listed in these boxes can be made intact only by a licensed deleader.

SIDE	LOCATION	MEASURE: LOOSE PAINT (MORE THAN 288 SQ. IN.)	IC DATE	IC METHOD

SIDE	LOCATION	MEASURE: LOOSE PAINT (MORE THAN 288 SQ. IN.)	IC DATE	IC METHOD

David McDonnell — Inspector (print) | 3776 — Lic # | David McDonnell — Signature | 10/15/14 — Date

Risk Assessor (print) | Lic # | Signature | Date

Address of Property: 39 Pine Hill Rd — Apt # — City Bedford

HALLWAY: Interior # ____ or Common Hallway: Front Rear Floor # ____

SIDE	LOCATION/ SURFACE	LEAD	TYPE OF HAZARD	URG HAZ?	IC DATE	IC METH	DELEAD DATE	DELEAD METH
A B C D	Up Walls	01	A/M L N/A	Y				
A B C D	Low Walls	/	A/M L N/A	Y				
A B C D	Baseboards	02	A/M L N/A	Y				
A B C D	Chair Rail	/	A/M L N/A	Y				
A B C D	Radiator	02	A/M L N/A	Y				
-	Floor	CON	A/M L N/A	Y				
-	Ceiling	01	A/M L N/A	Y				
A B C D 1 2 3 4	Door	01	A/M L N/A	Y				
	Door Casing	02	A/M L N/A	Y				
	Door Jamb	02	A/M L N/A	Y				
	Threshold	/	A/M L N/A	Y				
A B C D 1 2 3 4	Door	02	A/M L N/A	Y				
	Door Casing	01	A/M L N/A	Y				
	Door Jamb	01	A/M L N/A	Y				
	Threshold	/	A/M L N/A	Y				
A B C D 1 2 3 4	Door	01	A/M L N/A	Y				
	Door Casing	02	A/M L N/A	Y				
	Door Jamb	01	A/M L N/A	Y				
	Threshold	/	A/M L N/A	Y				
A B C D 1 2 3 4	Door	01	A/M L N/A	Y				
	Door Casing	01	A/M L N/A	Y				
	Door Jamb	00	A/M L N/A	Y				
	Threshold	/	A/M L N/A	Y				
A B C D #3	Door	01	A/M L N/A	Y				
	Door Casing	00	A/M L N/A	Y				
	Door Jamb	02	A/M L N/A	Y				
	Threshold	/	A/M L N/A	Y				
A B C D 1 2 3 4	Closet Door	02	A/M L N/A	Y				
	CI Casing	01	A/M L N/A	Y				
	Closet Jamb	01	A/M L N/A	Y				
	Closet Walls	00	A/M L N/A	Y				
	CI Baseboard	03	A/M L N/A	Y				
	Closet Pole	04	A/M L N/A	Y				
	Closet Shelf	03	A/M L N/A	Y				
	CI Supports	01	A/M L N/A	Y				
	Closet Floor	Cov	A/M L N/A	Y				
	Closet Ceiling	01	A/M L N/A	Y				

SIDE	LOCATION/ SURFACE	LEAD	TYPE OF HAZARD	URG HAZ?	IC DATE	IC METH	DELEAD DATE	DELEAD METH
A B C D 1 2 3 4	Closet Door	01	A/M L N/A	Y				
	CI Casing	02	A/M L N/A	Y				
	Closet Jamb	01	A/M L N/A	Y				
	Closet Walls	01	A/M L N/A	Y				
	CI Baseboard	02	A/M L N/A	Y				
	Closet Pole	/	A/M L N/A	Y				
	Closet Shelf	02	A/M L N/A	Y				
	CI Supports	02	A/M L N/A	Y				
	Closet Floor	Cov	A/M L N/A	Y				
	Closet Ceiling	00	A/M L N/A	Y				
A B C D 1 2 3 4	Window Sill	/	M/I A/M L N/A	Y				
	Win Apron	/	A/M L N/A	Y				
	Win Casing	/	A/M L N/A	Y				
	Header Stop	/	M/I A/M L N/A	Y				
	Int Stops	/	M/I A/M L N/A	Y				
	Win Int Sash	/	M/I A/M L N/A	Y				
	Exterior Sill	/	M/I SF L N/A	Y				
	Part Bead	/	M/I L N/A	Y				
	Blind Stop	/	M/I SF L N/A	Y				
	Win Ext Sash	/	M/I L N/A	Y				
A B C D 1 2 3 4	Window Sill	/	M/I A/M L N/A	Y				
	Win Apron	/	A/M L N/A	Y				
	Win Casing	/	A/M L N/A	Y				
	Header Stop	/	M/I A/M L N/A	Y				
	Int Stops	/	M/I A/M L N/A	Y				
	Win Int Sash	/	M/I A/M L N/A	Y				
	Exterior Sill	/	M/I SF L N/A	Y				
	Part Bead	/	M/I L N/A	Y				
	Blind Stop	/	M/I SF L N/A	Y				
	Win Ext Sash	/	M/I L N/A	Y				
A B C D	Win Above 5'	/	M/I A/M L N/A	Y				
A B C D	Ceiling Molding	/	M/I A/M L N/A	Y				
		/	M/I A/M L N/A	Y				

COMMENTS / STRUCTURAL DEFECTS:

EXCLUDED SURFACES: Surfaces listed in these boxes can be made intact only by a licensed deleader.

SIDE	LOCATION	MEASURE: LOOSE PAINT (MORE THAN 288 SQ. IN.)	IC DATE	IC METHOD

SIDE	LOCATION	MEASURE: LOOSE PAINT (MORE THAN 288 SQ. IN.)	IC DATE	IC METHOD

David McDonnell — 3776 — David McDonnell — 10/15/14

Inspector (print) — Lic # — Signature — Date

Risk Assessor (print) — Lic # — Signature — Date

Address of Property: 39 Pine Hill Rd — Apt # — City Bedford

CONTINUATION OF ROOM ( )

SIDE	LOCATION/ SURFACE	LEAD	TYPE OF HAZARD	URG HAZ?	IC DATE	IC METH	DELEAD DATE	DELEAD METH
A B C D #4	Door	02	A/M L N/A	Y				
	Door Casing	01	A/M L N/A	Y				
	Door Jamb	01	A/M L N/A	Y				
	Threshold	/	A/M L N/A	Y				
A B C D #	Door	01	A/M L N/A	Y				
	Door Casing	01	A/M L N/A	Y				
	Door Jamb	02	A/M L N/A	Y				
	Threshold	03	A/M L N/A	Y				
A B C D #	Door	.	A/M L N/A	Y				
	Door Casing	/	A/M L N/A	Y				
	Door Jamb	.	A/M L N/A	Y				
	Threshold	.	A/M L N/A	Y				
A B C D #	Closet Door	.	A/M L N/A	Y				
	Cl Casing	.	A/M L N/A	Y				
	Closet Jamb	.	A/M L N/A	Y				
	Closet Walls	.	A/M L N/A	Y				
	Cl Baseboard	.	A/M L N/A	Y				
	Closet Pole	.	A/M L N/A	Y				
	Closet Shelf	.	A/M L N/A	Y				
	Cl Supports	/	A/M L N/A	Y				
	Cl Drawers	.	A/M L N/A	Y				
	Cl Dr Frame	.	A/M L N/A	Y				
	Closet Floor	.	A/M L N/A	Y				
	Closet Ceiling	.	A/M L N/A	Y				
A B C D	Shlvs Above 5'	.	A/M L N/A	Y				
A B C D	Cab Above 5'	.	A/M L N/A	Y				
A B C D	Cab Above 5'	.	A/M L N/A	Y				
A B C D #	Up Cab Frame	.	A/M L N/A	Y				
	Up Cab Door	.	A/M L N/A	Y				
	Up Cab Walls	.	A/M L N/A	Y				
	Up Cab Shlvs	.	A/M L N/A	Y				
	Supports	.	A/M L N/A	Y				
		.						
		.						

COMMENTS / STRUCTURAL DEFECTS:

SIDE	LOCATION/ SURFACE	LEAD	TYPE OF HAZARD	URG HAZ?	IC DATE	IC METH	DELEAD DATE	DELEAD METH
A B C D #	Low Cab Fram	.	A/M L N/A	Y				
	Low Cab Door	.	A/M L N/A	Y				
	Low Cab Walls	.	A/M L N/A	Y				
	Low Cab Shlvs	.	A/M L N/A	Y				
	Supports	.	A/M L N/A	Y				
	Drawers	.	A/M L N/A	Y				
A B C D #	Window Sill	.	M/I A/M L N/A	Y				
	Win Apron	.	A/M L N/A	Y				
	Win Casing	.	A/M L N/A	Y				
	Header Stop	.	M/I A/M L N/A	Y				
	Int Stops	.	M/I A/M L N/A	Y				
	Win Int Sash	.	M/I A/M L N/A	Y				
	Exterior Sill	.	M/I SF L N/A	Y				
	Part Bead	.	M/I L N/A	Y				
	Blind Stop	.	M/I SF L N/A	Y				
	Win Ext Sash	.	M/I L N/A	Y				
A B C D #	Window Sill	.	M/I A/M L N/A	Y				
	Win Apron	.	A/M L N/A	Y				
	Win Casing	.	A/M L N/A	Y				
	Header Stop	.	M/I A/M L N/A	Y				
	Int Stops	.	M/I A/M L N/A	Y				
	Win Int Sash	.	M/I A/M L N/A	Y				
	Exterior Sill	.	M/I SF L N/A	Y				
	Part Bead	.	M/I L N/A	Y				
	Blind Stop	.	M/I SF L N/A	Y				
	Win Ext Sash	.	M/I L N/A	Y				
A B C D	Fireplace	/	A/M L N/A	Y				
	Mantel	.	A/M L N/A	Y				
A B C D	Sidelight (L)	.	A/M L N/A	Y				
	Sidelight (R)	.	A/M L N/A	Y				
A B C D	Win Above 5'	/	A/M L N/A	Y				
A B C D	Win Above 5'	.	A/M L N/A	Y				
		.						
		.						
		.						

COMMENTS / STRUCTURAL DEFECTS:

EXCLUDED SURFACES: Surfaces listed in these boxes can be made intact only by a licensed deleader.

SIDE	LOCATION	MEASURE: LOOSE PAINT (MORE THAN 288 SQ. IN.)	IC DATE	IC METHOD

SIDE	LOCATION	MEASURE: LOOSE PAINT (MORE THAN 288 SQ. IN.)	IC DATE	IC METHOD

David McDonnell 3776 David McDonnell 10/15/14

Inspector (print) Lic # Signature Date

Risk Assessor (print) Lic# Signature Date

Address of Property: 39 Pine Hill Rd Apt # City Bedford

EXTERIOR A Side

SIDE A	LOCATION/ SURFACE	LEAD	TYPE OF HAZARD	URG HAZ?	IC DATE	IC METH	DELEAD DATE	DELEAD METH
A	Siding	COV	L N/A	Y				
	Corner Boards	COV	L N/A	Y				
	Lower Trim	/	L N/A	Y				
	Upper Trim	COV	L N/A	Y				
	Win Above 5'	/	L N/A	Y				
	Porch Above 5'	/	L N/A	Y				
A 1 2 3 4	Storm Door	03	A/M L N/A	Y				
	Door	01	A/M L N/A	Y				
	Door Casing	COV	A/M L N/A	Y				
	Door Jamb	02	A/M L N/A	Y				
	Threshold	NL	A/M L N/A	Y				
	Kickplate	03	A/M L N/A	Y				
A 1 2 3 4	Storm Door	/	A/M L N/A	Y				
	Door	/	A/M L N/A	Y				
	Door Casing	/	A/M L N/A	Y				
	Door Jamb	/	A/M L N/A	Y				
	Threshold	/	A/M L N/A	Y				
	Kickplate	/	A/M L N/A	Y				
A 1 2 3 4	Door	/	A/M L N/A	Y				
	Door Casing	/	A/M L N/A	Y				
	Door Jamb	/	A/M L N/A	Y				
	Threshold	/	A/M L N/A	Y				
A #	Window Sill	cov	A/M L N/A	Y				
	Win Casing	cov	A/M L N/A	Y				
	Window Sash	VR	A/M L N/A	Y				
A #	Window Sill	COV	A/M L N/A	Y				
	Win Casing	COV	A/M L N/A	Y				
	Window Sash	VR	A/M L N/A	Y				
A #	Window Sill	/	A/M L N/A	Y				
	Win Casing	/	A/M L N/A	Y				
	Window Sash	/	A/M L N/A	Y				
B	Lamp Post	/	L N/A	Y				

COMMENTS / STRUCTURAL DEFECTS:

SIDE A	LOCATION/ SURFACE	LEAD	TYPE OF HAZARD	URG HAZ?	IC DATE	IC METH	DELEAD DATE	DELEAD METH
A #	Window Sill	/	A/M L N/A	Y				
	Win Casing	/	A/M L N/A	Y				
	Window Sash	/	A/M L N/A	Y				
A #	Cellar Win Sill	/	A/M L N/A	Y				
	Cel Win Sash	/	A/M L N/A	Y				
	Cel Win Frame	/	A/M L N/A	Y				
	Screen Frame	/	A/M L N/A	Y				
A #	Cellar Win Sill	/	A/M L N/A	Y				
	Cel Win Sash	/	A/M L N/A	Y				
	Cel Win Frame	/	A/M L N/A	Y				
	Screen Frame	/	A/M L N/A	Y				
A #	Cellar Win Sill	/	A/M L N/A	Y				
	Cel Win Sash	/	A/M L N/A	Y				
	Cel Win Frame	/	A/M L N/A	Y				
	Screen Frame	/	A/M L N/A	Y				
A #	Cellar Win Sill	/	A/M L N/A	Y				
	Cel Win Sash	/	A/M L N/A	Y				
	Cel Win Frame	/	A/M L N/A	Y				
	Screen Frame	/	A/M L N/A	Y				
A	Foundation	04	L N/A	Y				
	Bulkhead	/	A/M L N/A	Y				
	Fences	/	A/M L N/A	Y				
	Shutters	/	A/M L N/A	Y				
A	Newel post	/	A/M L N/A	Y				
	Railing Cap	/	A/M L N/A	Y				
	Handrail	/	A/M L N/A	Y				
	Balusters	/	A/M L N/A	Y				
	Lower Rail	/	A/M L N/A	Y				
	Treads	/	A/M L N/A	Y				
	Risers	/	A/M L N/A	Y				
	Stringer	/	A/M L N/A	Y				
	Lattice	/	A/M L N/A	Y				
A	Drain Pipes	MET	L N/A	Y				
	Elec Conduit	/	L N/A	Y				
	Oil Fill Pipe	/	L N/A	Y				
	Overhang Trim	/	A/M L N/A	Y				

Excluded Surfaces: Surfaces listed in this box can be made intact only by a licensed deleader

SIDE A	LOCATION	MEASURE: LOOSE PAINT (MORE THAN 1440 SQ. IN.)	IC DATE	IC METH
A				
A				
A				
A				

Soil Test Results

(Must be less than 400 ppm for play area / 1200 ppm for bare soil)

LOCATION	AREA MEASUREMENT (Square Feet)	RESULT (PPM)	REMED DATE	REMED METH
Play Area				
Bare Soil				

Comments:

David McDonnell — Inspector (print) | 3776 — Lic # | David McDonnell — Signature | 10/15/14 — Date

Risk Assessor (print) | Lic# | Signature | Date

Address of Property: 39 Pine Hill Rd | Apt # | City Bedford

EXTERIOR B Side

SIDE B	LOCATION/ SURFACE	LEAD	TYPE OF HAZARD	URG HAZ?	IC DATE	IC METH	DELEAD DATE	DELEAD METH
B	Siding	COV	L N/A	Y				
	Corner Boards	COV	L N/A	Y				
	Lower Trim	/	L N/A	Y				
	Upper Trim	COV	L N/A	Y				
	Win Above 5'	/	L N/A	Y				
	Porch Above 5'	/	L N/A	Y				
B 1 2 3 4	Storm Door	/	A/M L N/A	Y				
	Door	/	A/M L N/A	Y				
	Door Casing	/	A/M L N/A	Y				
	Door Jamb	/	A/M L N/A	Y				
	Threshold	/	A/M L N/A	Y				
	Kickplate	/	A/M L N/A	Y				
B 1 2 3 4	Storm Door	/	A/M L N/A	Y				
	Door	/	A/M L N/A	Y				
	Door Casing	/	A/M L N/A	Y				
	Door Jamb	/	A/M L N/A	Y				
	Threshold	/	A/M L N/A	Y				
	Kickplate	/	A/M L N/A	Y				
B 1 2 3 4	Door	/	A/M L N/A	Y				
	Door Casing	/	A/M L N/A	Y				
	Door Jamb	/	A/M L N/A	Y				
	Threshold	/	A/M L N/A	Y				
B #	Window Sill	COV	A/M L N/A	Y				
	Win Casing	COV	A/M L N/A	Y				
	Window Sash	VR	A/M L N/A	Y				
B #	Window Sill	COV	A/M L N/A	Y				
	Win Casing	COV	A/M L N/A	Y				
	Window Sash	VR	A/M L N/A	Y				
B #	Window Sill	COV	A/M L N/A	Y				
	Win Casing	COV	A/M L N/A	Y				
	Window Sash	VR	A/M L N/A	Y				
B	Lamp Post	/	L N/A	Y				

COMMENTS / STRUCTURAL DEFECTS:

SIDE B	LOCATION/ SURFACE	LEAD	TYPE OF HAZARD	URG HAZ?	IC DATE	IC METH	DELEAD DATE	DELEAD METH
B #	Window Sill	/	A/M L N/A	Y				
	Win Casing	/	A/M L N/A	Y				
	Window Sash	/	A/M L N/A	Y				
B #	Cellar Win Sill	/	A/M L N/A	Y				
	Cel Win Sash	/	A/M L N/A	Y				
	Cel Win Frame	/	A/M L N/A	Y				
	Screen Frame	/	A/M L N/A	Y				
B #	Cellar Win Sill	/	A/M L N/A	Y				
	Cel Win Sash	/	A/M L N/A	Y				
	Cel Win Frame	/	A/M L N/A	Y				
	Screen Frame	/	A/M L N/A	Y				
B #	Cellar Win Sill	/	A/M L N/A	Y				
	Cel Win Sash	/	A/M L N/A	Y				
	Cel Win Frame	/	A/M L N/A	Y				
	Screen Frame	/	A/M L N/A	Y				
B #	Cellar Win Sill	/	A/M L N/A	Y				
	Cel Win Sash	/	A/M L N/A	Y				
	Cel Win Frame	/	A/M L N/A	Y				
	Screen Frame	/	A/M L N/A	Y				
B	Foundation	64	L N/A	Y				
	Bulkhead	/	A/M L N/A	Y				
	Fences	/	A/M L N/A	Y				
	Shutters	/	A/M L N/A	Y				
B	Newel post	/	A/M L N/A	Y				
	Railing Cap	/	A/M L N/A	Y				
	Handrail	/	A/M L N/A	Y				
	Balusters	/	A/M L N/A	Y				
	Lower Rail	/	A/M L N/A	Y				
	Treads	/	A/M L N/A	Y				
	Risers	/	A/M L N/A	Y				
	Stringer	/	A/M L N/A	Y				
	Lattice	/	A/M L N/A	Y				
B	Drain Pipes	/	L N/A	Y				
	Elec Conduit	/	L N/A	Y				
	Oil Fill Pipe	/	L N/A	Y				
	Overhang Trim	/	A/M L N/A	Y				

Excluded Surfaces: Surfaces listed in this box can be made intact only by a licensed deleader

SIDE B	LOCATION	MEASURE: LOOSE PAINT (MORE THAN 1440 SQ. IN.)	IC DATE	IC METH
B				
B				
B				
B				

Soil Test Results
(Must be less than 400 ppm for play area / 1200 ppm for bare soil)

LOCATION	AREA MEASUREMENT (Square Feet)	RESULT (PPM)	REMED DATE	REMED METH
Play Area				
Bare Soil				

Comments:

David McDonnell — 3776 — David McDonnell — 10/15/14

Inspector (print) — Lic # — Signature — Date

Risk Assessor (print) — Lic# — Signature — Date

Address of Property: 39 Pine Hill Rd — Apt # — City Bedford

EXTERIOR C Side

SIDE C	LOCATION/ SURFACE	LEAD	TYPE OF HAZARD	URG HAZ?	IC DATE	IC METH	DELEAD DATE	DELEAD METH
C	Siding	COV	L N/A	Y				
	Corner Boards	COV	L N/A	Y				
	Lower Trim	/	L N/A	Y				
	Upper Trim	COV	L N/A	Y				
	Win Above 5'	/	L N/A	Y				
	Porch Above 5'	/	L N/A	Y				
C 1 2 3 4	Storm Door	/	A/M L N/A	Y				
	Door	/	A/M L N/A	Y				
	Door Casing	/	A/M L N/A	Y				
	Door Jamb	/	A/M L N/A	Y				
	Threshold	/	A/M L N/A	Y				
	Kickplate	/	A/M L N/A	Y				
C 1 2 3 4	Storm Door	/	A/M L N/A	Y				
	Door	/	A/M L N/A	Y				
	Door Casing	/	A/M L N/A	Y				
	Door Jamb	/	A/M L N/A	Y				
	Threshold	/	A/M L N/A	Y				
	Kickplate	/	A/M L N/A	Y				
C 1 2 3 4	Door	/	A/M L N/A	Y				
	Door Casing	/	A/M L N/A	Y				
	Door Jamb	/	A/M L N/A	Y				
	Threshold	/	A/M L N/A	Y				
C #	Window Sill	COV	A/M L N/A	Y				
	Win Casing	COV	A/M L N/A	Y				
	Window Sash	VR	A/M L N/A	Y				
C #	Window Sill	COV	A/M L N/A	Y				
	Win Casing	COV	A/M L N/A	Y				
	Window Sash	VR	A/M L N/A	Y				
C #	Window Sill	COV	A/M L N/A	Y				
	Win Casing	COV	A/M L N/A	Y				
	Window Sash	VR	A/M L N/A	Y				
C	Lamp Post	/	L N/A	Y				

COMMENTS / STRUCTURAL DEFECTS:

SIDE C	LOCATION/ SURFACE	LEAD	TYPE OF HAZARD	URG HAZ?	IC DATE	IC METH	DELEAD DATE	DELEAD METH
C #	Window Sill	/	A/M L N/A	Y				
	Win Casing	/	A/M L N/A	Y				
	Window Sash	/	A/M L N/A	Y				
C #	Cellar Win Sill	/	A/M L N/A	Y				
	Cel Win Sash	/	A/M L N/A	Y				
	Cel Win Frame	/	A/M L N/A	Y				
	Screen Frame	/	A/M L N/A	Y				
C #	Cellar Win Sill	/	A/M L N/A	Y				
	Cel Win Sash	/	A/M L N/A	Y				
	Cel Win Frame	/	A/M L N/A	Y				
	Screen Frame	/	A/M L N/A	Y				
C #	Cellar Win Sill	/	A/M L N/A	Y				
	Cel Win Sash	/	A/M L N/A	Y				
	Cel Win Frame	/	A/M L N/A	Y				
	Screen Frame	/	A/M L N/A	Y				
C #	Cellar Win Sill	/	A/M L N/A	Y				
	Cel Win Sash	/	A/M L N/A	Y				
	Cel Win Frame	/	A/M L N/A	Y				
	Screen Frame	/	A/M L N/A	Y				
C	Foundation	03	L N/A	Y				
	Bulkhead	/	A/M L N/A	Y				
	Fences	/	A/M L N/A	Y				
	Shutters	/	A/M L N/A	Y				
C	Newel post	/	A/M L N/A	Y				
	Railing Cap	/	A/M L N/A	Y				
	Handrail	/	A/M L N/A	Y				
	Balusters	/	A/M L N/A	Y				
	Lower Rail	/	A/M L N/A	Y				
	Treads	/	A/M L N/A	Y				
	Risers	/	A/M L N/A	Y				
	Stringer	/	A/M L N/A	Y				
	Lattice	/	A/M L N/A	Y				
C	Drain Pipes	MET	L N/A	Y				
	Elec Conduit	/	L N/A	Y				
	Oil Fill Pipe	/	L N/A	Y				
	Overhang Trim	/	A/M L N/A	Y				

Excluded Surfaces: Surfaces listed in this box can be made intact only by a licensed deleader

SIDE C	LOCATION	MEASURE: LOOSE PAINT (MORE THAN 1440 SQ. IN.)	IC DATE	IC METH
C				
C				
C				
C				

Soil Test Results

(Must be less than 400 ppm for play area / 1200 ppm for bare soil)

LOCATION	AREA MEASUREMENT (Square Feet)	RESULT (PPM)	REMED DATE	REMED METH
Play Area				
Bare Soil				

Comments:

David McDonnell — Inspector (print) | 3776 — Lic # | David McDonnell — Signature | 10/15/14 — Date

Risk Assessor (print) | Lic# | Signature | Date

Address of Property: 39 Pine Hill Rd | Apt # | City Bedford

EXTERIOR D Side

SIDE D	LOCATION/ SURFACE	LEAD	TYPE OF HAZARD	URG HAZ?	IC DATE	IC METH	DELEAD DATE	DELEAD METH
D	Siding	COV	L N/A	Y				
	Corner Boards	COV	L N/A	Y				
	Lower Trim	/	L N/A	Y				
	Upper Trim	COV	L N/A	Y				
	Win Above 5'	/	L N/A	Y				
	Porch Above 5'	/	L N/A	Y				
D 1 2 3 4	Storm Door	04	A/M L N/A	Y				
	Door	02	A/M L N/A	Y				
	Door Casing	01	A/M L N/A	Y				
	Door Jamb	01	A/M L N/A	Y				
	Threshold	NC	A/M L N/A	Y				
	Kickplate	02	A/M L N/A	Y				
D 1 2 3 4	Storm Door	/	A/M L N/A	Y				
	Door	02	A/M L N/A	Y				
	Door Casing	01	A/M L N/A	Y				
	Door Jamb	01	A/M L N/A	Y				
	Threshold	NC	A/M L N/A	Y				
	Kickplate	02	A/M L N/A	Y				
D 1 2 3 4	Door	/	A/M L N/A	Y				
	Door Casing	/	A/M L N/A	Y				
	Door Jamb	/	A/M L N/A	Y				
	Threshold	/	A/M L N/A	Y				
D #	Window Sill	COV	A/M L N/A	Y				
	Win Casing	COV	A/M L N/A	Y				
	Window Sash	VR	A/M L N/A	Y				
D #	Window Sill	COV	A/M L N/A	Y				
	Win Casing	COV	A/M L N/A	Y				
	Window Sash	VR	A/M L N/A	Y				
D #	Window Sill	Cov	A/M L N/A	Y				
	Win Casing	cov	A/M L N/A	Y				
	Window Sash	VR	A/M L N/A	Y				
D	Lamp Post	/	L N/A	Y				

COMMENTS / STRUCTURAL DEFECTS:

SIDE D	LOCATION/ SURFACE	LEAD	TYPE OF HAZARD	URG HAZ?	IC DATE	IC METH	DELEAD DATE	DELEAD METH
D #	Window Sill	/	A/M L N/A	Y				
	Win Casing	/	A/M L N/A	Y				
	Window Sash	/	A/M L N/A	Y				
D #	Cellar Win Sill	/	A/M L N/A	Y				
	Cel Win Sash	/	A/M L N/A	Y				
	Cel Win Frame	/	A/M L N/A	Y				
	Screen Frame	/	A/M L N/A	Y				
D #	Cellar Win Sill	/	A/M L N/A	Y				
	Cel Win Sash	/	A/M L N/A	Y				
	Cel Win Frame	/	A/M L N/A	Y				
	Screen Frame	/	A/M L N/A	Y				
D #	Cellar Win Sill	/	A/M L N/A	Y				
	Cel Win Sash	/	A/M L N/A	Y				
	Cel Win Frame	/	A/M L N/A	Y				
	Screen Frame	/	A/M L N/A	Y				
D #	Cellar Win Sill	/	A/M L N/A	Y				
	Cel Win Sash	/	A/M L N/A	Y				
	Cel Win Frame	/	A/M L N/A	Y				
	Screen Frame	/	A/M L N/A	Y				
D #	Cellar Win Sill	/	A/M L N/A	Y				
	Cel Win Sash	/	A/M L N/A	Y				
	Cel Win Frame	/	A/M L N/A	Y				
	Screen Frame	/	A/M L N/A	Y				
D	Foundation	03	L N/A	Y				
	Bulkhead	/	A/M L N/A	Y				
	Fences	/	A/M L N/A	Y				
	Shutters	/	A/M L N/A	Y				
D	Newel post	/	A/M L N/A	Y				
	Railing Cap	/	A/M L N/A	Y				
	Handrail	/	A/M L N/A	Y				
	Balusters	/	A/M L N/A	Y				
	Lower Rail	/	A/M L N/A	Y				
	Treads	/	A/M L N/A	Y				
	Risers	/	A/M L N/A	Y				
	Stringer	/	A/M L N/A	Y				
	Lattice	/	A/M L N/A	Y				
D	Drain Pipes	/	L N/A	Y				
	Elec Conduit	05	L N/A	Y				
	Oil Fill Pipe	/	L N/A	Y				
	Overhang Trim	/	A/M L N/A	Y				

Excluded Surfaces: Surfaces listed in this box can be made intact only by a licensed deleader

SIDE D	LOCATION	MEASURE: LOOSE PAINT (MORE THAN 1440 SQ. IN.)	IC DATE	IC METH
D				
D				
D				
D				

Soil Test Results
(Must be less than 400 ppm for play area / 1200 ppm for bare soil)

LOCATION	AREA MEASUREMENT (Square Feet)	RESULT (PPM)	REMED DATE	REMED METH
Play Area				
Bare Soil				

Comments:

David McDonnell — 3776 — David McDonnell — 10/15/14

Inspector (print) — Lic # — Signature — Date

Risk Assessor (print) — Lic# — Signature — Date

Address of Property: 39 Pine Hill Rd — Apt # — City Bedford

GARAGE

SIDE A	LOCATION/ SURFACE	LEAD	TYPE OF HAZARD	URG HAZ?	IC DATE	IC METH	DELEAD DATE	DELEAD METH
A	Siding	COV	L N/A	Y				
	Corner Boards	COV	L N/A	Y				
	Lower Trim	/	L N/A	Y				
	Upper Trim	COV	L N/A	Y				
A	Door	02	A/M L N/A	Y				
	Door Casing	01	A/M L N/A	Y				
	Door Jamb	02	A/M L N/A	Y				
	Threshold	NC	A/M L N/A	Y				
A	Window Sill	/	A/M L N/A	Y				
	Win Casing	/	A/M L N/A	Y				
	Win Sash	/	A/M L N/A	Y				
A	Foundation	01	L N/A	Y				

COMMENTS / STRUCTURAL DEFECTS:

SIDE C	LOCATION/ SURFACE	LEAD	TYPE OF HAZARD	URG HAZ?	IC DATE	IC METH	DELEAD DATE	DELEAD METH
C	Siding	COV	L N/A	Y				
	Corner Boards	COV	L N/A	Y				
	Lower Trim	/	L N/A	Y				
	Upper Trim	COV	L N/A	Y				
C	Door	/	A/M L N/A	Y				
	Door Casing		A/M L N/A	Y				
	Door Jamb	/	A/M L N/A	Y				
	Threshold	/	A/M L N/A	Y				
C	Window Sill	/	A/M L N/A	Y				
	Win Casing		A/M L N/A	Y				
	Win Sash	/	A/M L N/A	Y				
C	Foundation	02	L N/A	Y				

COMMENTS / STRUCTURAL DEFECTS:

EXCLUDED SURFACES: Surfaces listed in these boxes can be made intact only by a licensed deleader.

SIDE A	LOCATION	MEASURE: LOOSE PAINT (MORE THAN 1440 SQ. IN.)	IC DATE	IC METHOD
A				
A				
A				

SIDE C	LOCATION	MEASURE: LOOSE PAINT (MORE THAN 1440 SQ. IN.)	IC DATE	IC METHOD
C				
C				
C				

SIDE B	LOCATION/ SURFACE	LEAD	TYPE OF HAZARD	URG HAZ?	IC DATE	IC METH	DELEAD DATE	DELEAD METH
B	Siding	COV	L N/A	Y				
	Corner Boards	COV	L N/A	Y				
	Lower Trim	/	L N/A	Y				
	Upper Trim	COV	L N/A	Y				
B	Door	/	A/M L N/A	Y				
	Door Casing	/	A/M L N/A	Y				
	Door Jamb		A/M L N/A	Y				
	Threshold	/	A/M L N/A	Y				
B	Window Sill	/	A/M L N/A	Y				
	Win Casing		A/M L N/A	Y				
	Win Sash	/	A/M L N/A	Y				
B	Foundation	02	L N/A	Y				

COMMENTS / STRUCTURAL DEFECTS:

SIDE D	LOCATION/ SURFACE	LEAD	TYPE OF HAZARD	URG HAZ?	IC DATE	IC METH	DELEAD DATE	DELEAD METH
D	Siding	COV	L N/A	Y				
	Corner Boards	COV	L N/A	Y				
	Lower Trim	/	L N/A	Y				
	Upper Trim	COV	L N/A	Y				
D	Door	/	A/M L N/A	Y				
	Door Casing		A/M L N/A	Y				
	Door Jamb	/	A/M L N/A	Y				
	Threshold	/	A/M L N/A	Y				
D	Window Sill	/	A/M L N/A	Y				
	Win Casing	/	A/M L N/A	Y				
	Win Sash	/	A/M L N/A	Y				
D	Foundation	03	L N/A	Y				

COMMENTS / STRUCTURAL DEFECTS:

EXCLUDED SURFACES: Surfaces listed in these boxes can be made intact only by a licensed deleader.

SIDE B	LOCATION	MEASURE: LOOSE PAINT (MORE THAN 1440 SQ. IN.)	IC DATE	IC METHOD
B				
B				
B				

SIDE D	LOCATION	MEASURE: LOOSE PAINT (MORE THAN 1440 SQ. IN.)	IC DATE	IC METHOD
D				
D				
D				

David McDonnell — 3776 — David McDonnell — 10/15/14

Inspector (print) — Lic # — Signature — Date

Risk Assessor (print) — Lic # — Signature — Date

Address of Property: 39 Pine Hill Rd — Apt # — City Bedford

PORCH A B C D (circle one) 1st fl 2nd fl 3rd fl 4th fl (circle one)

SIDE	LOCATION/ SURFACE	LEAD	TYPE OF HAZARD	URG HAZ?	IC DATE	IC METH	DELEAD DATE	DELEAD METH
A B	Siding	0.2	L N/A	Y				
C D	Corner Boards	0.1	L N/A	Y				
-	Upper Trim	0.2	L N/A	Y				
-	Ceiling	/	L N/A	Y				
-	Joists	/	L N/A	Y				
A	Door	0.2	A/M L N/A	Y				
B	Storm Door	/	A/M L N/A	Y				
C	Door Casing	0.1	A/M L N/A	Y				
D	Door Jamb	0.2	A/M L N/A	Y				
1 2	Threshold	/	A/M L N/A	Y				
3 4	Kickplate	/	A/M L N/A	Y				
A	Door	/	A/M L N/A	Y				
B	Storm Door		A/M L N/A	Y				
C	Door Casing		A/M L N/A	Y				
D	Door Jamb		A/M L N/A	Y				
1 2	Threshold		A/M L N/A	Y				
3 4	Kickplate		A/M L N/A	Y				
A B	Window Sill	/	A/M L N/A	Y				
C D	Win Casing		A/M L N/A	Y				
1 2	Window Sash		A/M L N/A	Y				
3 4	Mullions		A/M L N/A	Y				
A B	Window Sill	/	A/M L N/A	Y				
C D	Win Casing		A/M L N/A	Y				
1 2	Window Sash		A/M L N/A	Y				
3 4	Mullions		A/M L N/A	Y				
A B	Window Sill	/	A/M L N/A	Y				
C D	Win Casing		A/M L N/A	Y				
1 2	Window Sash		A/M L N/A	Y				
3 4	Mullions		A/M L N/A	Y				
A B	Window Sill	/	A/M L N/A	Y				
C D	Win Casing		A/M L N/A	Y				
1 2	Window Sash		A/M L N/A	Y				
3 4	Mullions		A/M L N/A	Y				

COMMENTS / STRUCTURAL DEFECTS:

SIDE	LOCATION/ SURFACE	LEAD	TYPE OF HAZARD	URG HAZ?	IC DATE	IC METH	DELEAD DATE	DELEAD METH
	Support Clmns	/	A/M L N/A	Y				
	Newel post		A/M L N/A	Y				
	Railing Cap		A/M L N/A	Y				
	Handrail		A/M L N/A	Y				
	Balusters		A/M L N/A	Y				
	Lower Rail		A/M L N/A	Y				
	Treads		A/M L N/A	Y				
	Risers		A/M L N/A	Y				
	Stringer		A/M L N/A	Y				
	Lower Walls		A/M L N/A	Y				
	Lattice		A/M L N/A	Y				
	Lower Trim		A/M L N/A	Y				
	Floor		A/M L N/A	Y				
			A/M L N/A	Y				
			A/M L N/A	Y				
			A/M L N/A	Y				
			A/M L N/A	Y				
			A/M L N/A	Y				
			A/M L N/A	Y				
			A/M L N/A	Y				
			A/M L N/A	Y				
			A/M L N/A	Y				
			A/M L N/A	Y				
			A/M L N/A	Y				
			A/M L N/A	Y				
			A/M L N/A	Y				
			A/M L N/A	Y				
			A/M L N/A	Y				
			A/M L N/A	Y				
			A/M L N/A	Y				
			A/M L N/A	Y				
			A/M L N/A	Y				
			A/M L N/A	Y				

COMMENTS / STRUCTURAL DEFECTS:

EXCLUDED SURFACES: Surfaces listed in these boxes can be made intact only by a licensed deleader.

SIDE	LOCATION	MEASURE: LOOSE PAINT (MORE THAN 1440 SQ. IN.)	IC DATE	IC METHOD

SIDE	LOCATION	MEASURE: LOOSE PAINT (MORE THAN 288 SQ. IN.)	IC DATE	IC METHOD

APPENDIX D:
LEAD IN SOIL SAMPLING REPORT

FINAL

Lead in Soil Sampling Report

U.S. Coast Guard Bedford, Massachusetts Housing Units

1, 2, 3, 4 and 6 Lewis Road
1, 2, 3, 4, 5 and 6 Michelson Lane
33, 35, 37 and 39 Pine Hill Road
Bedford, Massachusetts, 01730

Prepared For:

United States General Services Administration

Office of Real Property Utilization and Disposal
1800 F Street, NW
Washington, DC 20405

Prepared By:

Tetra Tech, Inc.

45610 Woodland Road, Suite 400
Sterling, VA 20166
July 2015

Tetra Tech Project No: 103G1058243
Date of Site Visit: October 13-14, 2014

Jimmy Kehs
Project Manager

Jeremy B. Travis
Program Manager

TABLE OF CONTENTS

1.0 INTRODUCTION D-1
2.0 LEAD IN SOIL D-2
2.1 Equipment Decontamination D-2
2.2 Investigation-Derived Wastes D-2
2.3 Analytical Results D-2
3.0 RECOMMENDATIONS D-6

TABLES

Table 1 Lead in Soil Analytical Results

ATTACHMENTS

Attachment A Lead in Soil Analytical Results Maps
Attachment B Lead in Soil Laboratory Analytical Results

1.0 INTRODUCTION

Prior to the late 1970s, many paints contained lead. When these paints become damaged, i.e., peeling or flaking, or the painted surface is renovated or demolished, lead can be released into the environment constituting an environmental and worker health hazard. Depending on the age of structures, lead-based paint (LBP) may potentially exist, either exposed or covered over with other paints or materials as a result of subsequent renovation. Flaking or peeling paint that could be lead-based should be removed or encapsulated appropriately.

Information provided by the United States (U.S.) Coast Guard (USCG) indicated that a LBP inspection was not previously conducted at the Site. Based on the age of the Site, it is possible that LBP was used for painting the interior and exterior walls of the structure. As such, Tetra Tech, Inc. (Tetra Tech) collected shallow soil samples for lead analysis at each of the 15 housing units.

2.0 LEAD IN SOIL

Based on the age of the housing units, it is possible that LBP was used for painting the exterior walls of the structures. Over time, continued contact of precipitation with exterior LBP surfaces can cause lead build-up in surface and near surface soils directly adjacent to the structure exterior and along the roof drip line. In accordance with the Scope of Work (SOW), Tetra Tech collected two soil samples per exterior structure wall at each of the 15 housing units. Soil sample locations were within five feet (drip line) of each exterior wall. A total of 120 soil samples were collected. Two soil samples were collected at each location, at the surface (0 to 3 inches) below ground surface (bgs) and 6 to 9 inches bgs. The samples were containerized and shipped under standard chain of custody procedures to Alpha Analytical Laboratories, Inc. located in Westborough, Massachusetts. The samples were submitted for total lead analysis by USEPA SW-846 Method 6010C.

2.1 EQUIPMENT DECONTAMINATION

Equipment used for field sampling activities was decontaminated prior to mobilization as well as before and after each use following the procedures specified below.

1. Equipment was washed with distilled bottled water and laboratory grade Alconox™ detergent;
2. Equipment was rinsed with distilled or deionized water; and,
3. Information was recorded concerning decontamination methodology, data, time, and personnel in the field log book.

2.2 INVESTIGATION-DERIVED WASTES

Investigation-derived waste (IDW) generated during field investigation activities included a de-minimus quantity of soil cuttings and decontamination water (less than 5 gallons of each). Soil cuttings were returned to the borehole location. Used disposable equipment and protective clothing were double bagged in polyethylene trash bags and disposed of as general refuse. Decontamination water was released to the ground surface in the area of sampling.

2.3 ANALYTICAL RESULTS

Following receipt of the analytical laboratory report, Tetra Tech compared the soil analytical results to the USEPA Direct Contact Clean up Level Criterion of 400 milligram per kilogram (mg/kg) and the Massachusetts Contingency Plan (MCP) Reportable Concentration (RCS-1) standard for lead of 200 mg/kg. Soil analytical results indicated that lead was detected in concentrations ranging between 3.3 mg/kg and 160.0 mg/kg, below the USEPA and MCP RCS-1 standards. Lead in soil analytical results are summarized in **Table 1**.

Table 1: Lead in Soil Analytical Results

Sample ID	Sample Depth (bgs)	Sample Location	Lead Concentration (mg/kg)
1-Michelson-SS-N (0-3”)	Surface	North side of 1 Michelson Lane	32.0
1-Michelson-SS-N (6-9”)	6” bgs	North side of 1 Michelson Lane	30.0
1-Michelson-SS-E (0-3”)	Surface	East side of 1 Michelson Lane	20.0
1-Michelson-SS-E (6-9”)	6” bgs	East side of 1 Michelson Lane	13.0
1-Michelson-SS-S (0-3”)	Surface	South side of 1 Michelson Lane	88.0
1-Michelson SS-S (6-9”)	6” bgs	South side of 1 Michelson Lane	14.0
1-Michelson-SS-W (0-3”)	Surface	West side of 1 Michelson Lane	33.0
1-Michelson SS-W (6-9”)	6” bgs	West side of 1 Michelson Lane	18.0
2-Michelson-SS-N (0-3”)	Surface	North side of 2 Michelson Lane	49.0
2-Michelson-SS-N (6-9”)	6” bgs	North side of 2 Michelson Lane	10.0
2-Michelson-SS-E (0-3”)	Surface	East side of 2 Michelson Lane	35.0
2-Michelson-SS-E (6-9”)	6” bgs	East side of 2 Michelson Lane	22.0
2-Michelson-SS-S (0-3”)	Surface	South side of 2 Michelson Lane	51.0
2-Michelson SS-S (6-9”)	6” bgs	South side of 2 Michelson Lane	33.0
2-Michelson-SS-W (0-3”)	Surface	West side of 2 Michelson Lane	59.0
2-Michelson SS-W (6-9”)	6” bgs	West side of 2 Michelson Lane	39.0
3-Michelson-SS-N (0-3”)	Surface	North side of 3 Michelson Lane	40.0
3-Michelson-SS-N (6-9”)	6” bgs	North side of 3 Michelson Lane	8.4
3-Michelson-SS-E (0-3”)	Surface	East side of 3 Michelson Lane	27.0
3-Michelson-SS-E (6-9”)	6” bgs	East side of 3 Michelson Lane	17.0
3-Michelson-SS-S (0-3”)	Surface	South side of 3 Michelson Lane	45.0
3-Michelson SS-S (6-9”)	6” bgs	South side of 3 Michelson Lane	50.0
3-Michelson-SS-W (0-3”)	Surface	West side of 3 Michelson Lane	29.0
3-Michelson SS-W (6-9”)	6” bgs	West side of 3 Michelson Lane	4.8
4-Michelson-SS-N (0-3”)	Surface	North side of 4 Michelson Lane	27.0
4-Michelson-SS-N (6-9”)	6” bgs	North side of 4 Michelson Lane	12.0
4-Michelson-SS-E (0-3”)	Surface	East side of 4 Michelson Lane	30.0
4-Michelson-SS-E (6-9”)	6” bgs	East side of 4 Michelson Lane	14.0
4-Michelson-SS-S (0-3”)	Surface	South side of 4 Michelson Lane	44.0
4-Michelson SS-S (6-9”)	6” bgs	South side of 4 Michelson Lane	49.0
4-Michelson-SS-W (0-3”)	Surface	West side of 4 Michelson Lane	20.0
4-Michelson SS-W (6-9”)	6” bgs	West side of 4 Michelson Lane	1.7
5-Michelson-SS-N (0-3”)	Surface	North side of 5 Michelson Lane	46.0
5-Michelson-SS-N (6-9”)	6” bgs	North side of 5 Michelson Lane	11.0
5-Michelson-SS-E (0-3”)	Surface	East side of 5 Michelson Lane	23.0
5-Michelson-SS-E (6-9”)	6” bgs	East side of 5 Michelson Lane	9.6
5-Michelson-SS-S (0-3”)	Surface	South side of 5 Michelson Lane	47.0
5-Michelson SS-S (6-9”)	6” bgs	South side of 5 Michelson Lane	17.0
5-Michelson-SS-W (0-3”)	Surface	West side of 5 Michelson Lane	39.0
5-Michelson SS-W (6-9”)	6” bgs	West side of 5 Michelson Lane	5.8
6-Michelson-SS-N (0-3”)	Surface	North side of 6 Michelson Lane	27.0
6-Michelson-SS-N (6-9”)	6” bgs	North side of 6 Michelson Lane	5.90
6-Michelson-SS-E (0-3”)	Surface	East side of 6 Michelson Lane	41.0
6-Michelson-SS-E (6-9”)	6” bgs	East side of65 Michelson Lane	17.0

Sample ID	Sample Depth (bgs)	Sample Location	Lead Concentration (mg/kg)
6-Michelson-SS-S (0-3”)	Surface	South side of 6 Michelson Lane	29.0
6-Michelson SS-S (6-9”)	6” bgs	South side of 6 Michelson Lane	19.0
6-Michelson-SS-W (0-3”)	Surface	West side of 6 Michelson Lane	31.0
6-Michelson SS-W (6-9”)	6” bgs	West side of 6 Michelson Lane	4.7
33-PH-SS-N (0-3”)	Surface	North side of 33 Pine Hill Road	27.0
33-PH-SS-N (6-9”)	6” bgs	North side of 33 Pine Hill Road	16.0
33-PH-SS-E (0-3”)	Surface	East side of 33 Pine Hill Road	68.0
33-PH-SS-E (6-9”)	6” bgs	East side of 33 Pine Hill Road	28.0
33-PH-SS-S (0-3”)	Surface	South side of 33 Pine Hill Road	73.0
33-PH-SS-S (6-9”)	6” bgs	South side of 33 Pine Hill Road	78.0
33-PH-SS-W (0-3”)	Surface	West side of 33 Pine Hill Road	42.0
33-PH-SS-W (6-9”)	6” bgs	West side of 33 Pine Hill Road	21.0
35-PH-SS-N (0-3”)	Surface	North side of 35 Pine Hill Road	38.0
35-PH-SS-N (6-9”)	6” bgs	North side of 35 Pine Hill Road	20.0
35-PH-SS-E (0-3”)	Surface	East side of 35 Pine Hill Road	77.0
35-PH-SS-E (6-9”)	6” bgs	East side of 35 Pine Hill Road	70.0
35-PH-SS-S (0-3”)	Surface	South side of 35 Pine Hill Road	53.0
35-PH-SS-S (6-9”)	6” bgs	South side of 35 Pine Hill Road	8.6
35-PH-SS-W (0-3”)	Surface	West side of 35 Pine Hill Road	110.0
35-PH-SS-W (6-9”)	6” bgs	West side of 35 Pine Hill Road	16.0
37-PH-SS-N (0-3”)	Surface	North side of 37 Pine Hill Road	38.0
37-PH-SS-N (6-9”)	6” bgs	North side of 37 Pine Hill Road	10.0
37-PH-SS-E (0-3”)	Surface	East side of 37 Pine Hill Road	56.0
37-PH-SS-E (6-9”)	6” bgs	East side of 37 Pine Hill Road	9.9
37-PH-SS-S (0-3”)	Surface	South side of 37 Pine Hill Road	50.0
37-PH-SS-S (6-9”)	6” bgs	South side of 37 Pine Hill Road	11.0
37-PH-SS-W (0-3”)	Surface	West side of 37 Pine Hill Road	48.0
37-PH-SS-W (6-9”)	6” bgs	West side of 37 Pine Hill Road	14.0
39-PH-SS-N (0-3”)	Surface	North side of 39 Pine Hill Road	17.0
39-PH-SS-N (6-9”)	6” bgs	North side of 39 Pine Hill Road	10.0
39-PH-SS-E (0-3”)	Surface	East side of 39 Pine Hill Road	48.0
39-PH-SS-E (6-9”)	6” bgs	East side of 39 Pine Hill Road	30.0
39-PH-SS-S (0-3”)	Surface	South side of 39 Pine Hill Road	54.0
39-PH-SS-S (6-9”)	6” bgs	South side of 39 Pine Hill Road	77.0
39-PH-SS-W (0-3”)	Surface	West side of 39 Pine Hill Road	25.0
39-PH-SS-W (6-9”)	6” bgs	West side of 39 Pine Hill Road	14.0
1-Lewis-SS-N (0-3”)	Surface	North side of 1 Lewis Road	40.0
1-Lewis-SS-N (6-9”)	6” bgs	North side of 1 Lewis Road	5.6
1-Lewis-SS-E (0-3”)	Surface	East side of 1 Lewis Road	94.0
1-Lewis-SS-E (6-9”)	6” bgs	East side of 1 Lewis Road	7.6
1-Lewis-SS-S (0-3”)	Surface	South side of 1 Lewis Road	33.0
1-Lewis SS-S (6-9”)	6” bgs	South side of 1 Lewis Road	30.0
1-Lewis-SS-W (0-3”)	Surface	West side of 1 Lewis Road	98.0
1-Lewis SS-W (6-9”)	6” bgs	West side of 1 Lewis Road	5.0
2-Lewis-SS-N (0-3”)	Surface	North side of 1 Lewis Road	28.0

Sample ID	Sample Depth (bgs)	Sample Location	Lead Concentration (mg/kg)
2-Lewis-SS-N (6-9”)	6” bgs	North side of 2 Lewis Road	18.0
2-Lewis-SS-E (0-3”)	Surface	East side of 2 Lewis Road	58.0
2-Lewis-SS-E (6-9”)	6” bgs	East side of 2 Lewis Road	11.0
2-Lewis-SS-S (0-3”)	Surface	South side of 2 Lewis Road	28.0
2-Lewis SS-S (6-9”)	6” bgs	South side of 2 Lewis Road	15.0
2-Lewis-SS-W (0-3”)	Surface	West side of 2 Lewis Road	62.0
2-Lewis SS-W (6-9”)	6” bgs	West side of 2 Lewis Road	17.0
3-Lewis-SS-N (0-3”)	Surface	North side of 3 Lewis Road	42.0
3-Lewis-SS-N (6-9”)	6” bgs	North side of 3 Lewis Road	7.9
3-Lewis-SS-E (0-3”)	Surface	East side of 3 Lewis Road	160.0
3-Lewis-SS-E (6-9”)	6” bgs	East side of 3 Lewis Road	50.0
3-Lewis-SS-S (0-3”)	Surface	South side of 3 Lewis Road	23.0
3-Lewis SS-S (6-9”)	6” bgs	South side of 3 Lewis Road	17.0
3-Lewis-SS-W (0-3”)	Surface	West side of 3 Lewis Road	63.0
3-Lewis SS-W (6-9”)	6” bgs	West side of 3 Lewis Road	30.0
4-Lewis-SS-N (0-3”)	Surface	North side of 4 Lewis Road	34.0
4-Lewis-SS-N (6-9”)	6” bgs	North side of 4 Lewis Road	14.0
4-Lewis-SS-E (0-3”)	Surface	East side of 4 Lewis Road	36.0
4-Lewis-SS-E (6-9”)	6” bgs	East side of 4 Lewis Road	3.3
4-Lewis-SS-S (0-3”)	Surface	South side of 4 Lewis Road	35.0
4-Lewis SS-S (6-9”)	6” bgs	South side of 4 Lewis Road	13.0
4-Lewis-SS-W (0-3”)	Surface	West side of 4 Lewis Road	54.0
4-Lewis SS-W (6-9”)	6” bgs	West side of 4 Lewis Road	38.0
6-Lewis-SS-N (0-3”)	Surface	North side of 6 Lewis Road	47.0
6-Lewis-SS-N (6-9”)	6” bgs	North side of 6 Lewis Road	40.0
6-Lewis-SS-E (0-3”)	Surface	East side of 6 Lewis Road	47.0
6-Lewis-SS-E (6-9”)	6” bgs	East side of 6 Lewis Road	20.0
6-Lewis-SS-S (0-3”)	Surface	South side of 6 Lewis Road	76.0
6-Lewis SS-S (6-9”)	6” bgs	South side of 6 Lewis Road	57.0
6-Lewis-SS-W (0-3”)	Surface	West side of 6 Lewis Road	55.0
6-Lewis SS-W (6-9”)	6” bgs	West side of 6 Lewis Road	21.0
USEPA Residential Soil RSL for Lead			**400**
MCP RCS-1			**200**

Notes:

USEPA	U.S. Environmental Protection Agency
RSL	Regional Screening Level
MCP	Massachusetts Contingency Plan
RSC	Reportable Concentration

The lead in soil analytical results maps are included in **Attachment A.** The laboratory analytical report is included in **Attachment B**.

3.0 RECOMMENDATIONS

Based on the soil sampling and analysis for lead, all lead concentrations were below the USEPA and MCP RCS-1 applicable standards. No regulatory reporting is required. Based on the results of the LBP inspection and risk assessment, Tetra Tech has no recommendations.

ATTACHMENT A:
SOIL SAMPLE LOCATIONS AND ANALYTICAL RESULTS MAPS

LEGEND

Assessors Parcel

SS-N Approximate soil sample locations.

Two samples were collected from each location. One sample was collected at a depth of 0 to 3 inches below ground surface (bgs) and the other sample was collected from a depth of 6 to 9 inches bgs.

Note: See table for full sample IDs and detected concentrations

TETRA TECH
www.tetratech.com
One Grant Street
Framingham, MA 01701
Phone: (508) 903-2000 Fax: (508) 903-2001

MARK	DATE	DESCRIPTION	BY

USCG Housing

Lewis Road, Michelson Lane and Pine Hill Road
Bedford, Massachusetts

Lead in Soil Analytical Map

Project No.:	143-1298-15001
Designed By:	NA
Drawn By:	KMC
Checked By:	MTM

A

Bar Measures 1 inch

Copyright: Tetra Tech

10/28/2014 2:18:03 PM - P:\1298\143-1298-15001\CAD\SHEETFILES\N-ZZ ATTACHMENT A LEAD IN SOIL ANALYTICAL MAP RESULTS_BEDFORD.DWG - CULLINANE, KAITLYNE

ATTACHMENT B:
LEAD IN SOIL LABORATORY ANALYTICAL RESULTS

ANALYTICAL REPORT

Lab Number:	L1424386
Client:	Tetra Tech Rizzo 1 Grant Street Framingham, MA 01702
ATTN:	Matt Madden
Phone:	(508) 903-2000
Project Name:	USCG
Project Number:	143-1298-15001
Report Date:	10/24/14

The original project report/data package is held by Alpha Analytical. This report/data package is paginated and should be reproduced only in its entirety. Alpha Analytical holds no responsibility for results and/or data that are not consistent with the original.

Certifications & Approvals: MA (M-MA086), NY (11148), CT (PH-0574), NH (2003), NJ NELAP (MA935), RI (LAO00065), ME (MA00086), PA (68-03671), USDA (Permit #P-330-11-00240), NC (666), TX (T104704476), DOD (L2217), US Army Corps of Engineers.

Eight Walkup Drive, Westborough, MA 01581-1019
508-898-9220 (Fax) 508-898-9193 800-624-9220 - www.alphalab.com

Project Name: USCG
Project Number: 143-1298-15001

Lab Number: L1424386
Report Date: 10/24/14

Alpha Sample ID	Client ID	Matrix	Sample Location	Collection Date/Time	Receive Date
L1424386-01	1-MICHELSON-SS-N (0-3")	SOIL	BEDFORD, MA	10/13/14 07:30	10/14/14
L1424386-02	1-MICHELSON-SS-N (6-9")	SOIL	BEDFORD, MA	10/13/14 07:35	10/14/14
L1424386-03	1-MICHELSON-SS-E (0-3")	SOIL	BEDFORD, MA	10/13/14 07:40	10/14/14
L1424386-04	1-MICHELSON-SS-E (6-9")	SOIL	BEDFORD, MA	10/13/14 07:45	10/14/14
L1424386-05	1-MICHELSON-SS-S (0-3")	SOIL	BEDFORD, MA	10/13/14 07:50	10/14/14
L1424386-06	1-MICHELSON-SS-S (6-9")	SOIL	BEDFORD, MA	10/13/14 07:55	10/14/14
L1424386-07	1-MICHELSON-SS-W (0-3")	SOIL	BEDFORD, MA	10/13/14 08:00	10/14/14
L1424386-08	1-MICHELSON-SS-W (6-9")	SOIL	BEDFORD, MA	10/13/14 08:05	10/14/14
L1424386-09	2-MICHELSON-SS-N (0-3")	SOIL	BEDFORD, MA	10/13/14 08:10	10/14/14
L1424386-10	2-MICHELSON-SS-N (6-9")	SOIL	BEDFORD, MA	10/13/14 08:15	10/14/14
L1424386-11	2-MICHELSON-SS-E (0-3")	SOIL	BEDFORD, MA	10/13/14 08:20	10/14/14
L1424386-12	2-MICHELSON-SS-E (6-9")	SOIL	BEDFORD, MA	10/13/14 08:25	10/14/14
L1424386-13	2-MICHELSON-SS-S (0-3")	SOIL	BEDFORD, MA	10/13/14 08:30	10/14/14
L1424386-14	2-MICHELSON-SS-S (6-9")	SOIL	BEDFORD, MA	10/13/14 08:35	10/14/14
L1424386-15	2-MICHELSON-SS-W (0-3")	SOIL	BEDFORD, MA	10/13/14 08:40	10/14/14
L1424386-16	2-MICHELSON-SS-W (6-9")	SOIL	BEDFORD, MA	10/13/14 08:45	10/14/14
L1424386-17	3-MICHELSON-SS-N (0-3")	SOIL	BEDFORD, MA	10/13/14 08:50	10/14/14
L1424386-18	3-MICHELSON-SS-N (6-9")	SOIL	BEDFORD, MA	10/13/14 08:55	10/14/14
L1424386-19	3-MICHELSON-SS-E (0-3")	SOIL	BEDFORD, MA	10/13/14 09:00	10/14/14
L1424386-20	3-MICHELSON-SS-E (6-9")	SOIL	BEDFORD, MA	10/13/14 09:05	10/14/14
L1424386-21	3-MICHELSON-SS-S (0-3")	SOIL	BEDFORD, MA	10/13/14 09:10	10/14/14
L1424386-22	3-MICHELSON-SS-S (6-9")	SOIL	BEDFORD, MA	10/13/14 09:15	10/14/14
L1424386-23	3-MICHELSON-SS-W (0-3")	SOIL	BEDFORD, MA	10/13/14 09:20	10/14/14
L1424386-24	3-MICHELSON-SS-W (6-9")	SOIL	BEDFORD, MA	10/13/14 09:25	10/14/14

Alpha Sample ID	Client ID	Matrix	Sample Location	Collection Date/Time	Receive Date
L1424386-25	4-MICHELSON-SS-N (0-3")	SOIL	BEDFORD, MA	10/13/14 09:35	10/14/14
L1424386-26	4-MICHELSON-SS-N (6-9")	SOIL	BEDFORD, MA	10/13/14 09:30	10/14/14
L1424386-27	4-MICHELSON-SS-E (0-3")	SOIL	BEDFORD, MA	10/13/14 09:35	10/14/14
L1424386-28	4-MICHELSON-SS-E (6-9")	SOIL	BEDFORD, MA	10/13/14 09:40	10/14/14
L1424386-29	4-MICHELSON-SS-S (0-3")	SOIL	BEDFORD, MA	10/13/14 09:40	10/14/14
L1424386-30	4-MICHELSON-SS-S (6-9")	SOIL	BEDFORD, MA	10/13/14 09:45	10/14/14
L1424386-31	4-MICHELSON-SS-W (0-3")	SOIL	BEDFORD, MA	10/13/14 09:50	10/14/14
L1424386-32	4-MICHELSON-SS-W (6-9")	SOIL	BEDFORD, MA	10/13/14 10:00	10/14/14
L1424386-33	5-MICHELSON-SS-N (0-3")	SOIL	BEDFORD, MA	10/13/14 10:05	10/14/14
L1424386-34	5-MICHELSON-SS-N (6-9")	SOIL	BEDFORD, MA	10/13/14 10:10	10/14/14
L1424386-35	5-MICHELSON-SS-E (0-3")	SOIL	BEDFORD, MA	10/13/14 10:15	10/14/14
L1424386-36	5-MICHELSON-SS-E (6-9")	SOIL	BEDFORD, MA	10/13/14 10:20	10/14/14
L1424386-37	5-MICHELSON-SS-S (0-3")	SOIL	BEDFORD, MA	10/13/14 10:25	10/14/14
L1424386-38	5-MICHELSON-SS-S (6-9")	SOIL	BEDFORD, MA	10/13/14 10:30	10/14/14
L1424386-39	5-MICHELSON-SS-W (0-3")	SOIL	BEDFORD, MA	10/13/14 10:35	10/14/14
L1424386-40	5-MICHELSON-SS-W (6-9")	SOIL	BEDFORD, MA	10/13/14 10:40	10/14/14

Project Name: USCG **Lab Number:** L1424386

Project Number: 143-1298-15001 **Report Date:** 10/24/14

MADEP MCP Response Action Analytical Report Certification

This form provides certifications for all samples performed by MCP methods. Please refer to the Sample Results and Container Information sections of this report for specification of MCP methods used for each analysis. The following questions pertain only to MCP Analytical Methods.

An affirmative response to questions A through F is required for "Presumptive Certainty" status		
A	Were all samples received in a condition consistent with those described on the Chain-of-Custody, properly preserved (including temperature) in the field or laboratory, and prepared/analyzed within method holding times?	YES
B	Were the analytical method(s) and all associated QC requirements specified in the selected CAM protocol(s) followed?	YES
C	Were all required corrective actions and analytical response actions specified in the selected CAM protocol(s) implemented for all identified performance standard non-conformances?	YES
D	Does the laboratory report comply with all the reporting requirements specified in CAM VII A, "Quality Assurance and Quality Control Guidelines for the Acquisition and Reporting of Analytical Data?"	YES
E a.	VPH, EPH, and APH Methods only: Was each method conducted without significant modification(s)? (Refer to the individual method(s) for a list of significant modifications).	N/A
E b.	APH and TO-15 Methods only: Was the complete analyte list reported for each method?	N/A
F	Were all applicable CAM protocol QC and performance standard non-conformances identified and evaluated in a laboratory narrative (including all "No" responses to Questions A through E)?	YES

A response to questions G, H and I is required for "Presumptive Certainty" status		
G	Were the reporting limits at or below all CAM reporting limits specified in the selected CAM protocol(s)?	YES
H	Were all QC performance standards specified in the CAM protocol(s) achieved?	NO
I	Were results reported for the complete analyte list specified in the selected CAM protocol(s)?	NO

For any questions answered "No", please refer to the case narrative section on the following page(s).

Please note that sample matrix information is located in the Sample Results section of this report.

Project Name: USCG
Project Number: 143-1298-15001

Lab Number: L1424386
Report Date: 10/24/14

Case Narrative

The samples were received in accordance with the Chain of Custody and no significant deviations were encountered during the preparation or analysis unless otherwise noted. Sample Receipt, Container Information, and the Chain of Custody are located at the back of the report.

Results contained within this report relate only to the samples submitted under this Alpha Lab Number and meet all of the requirements of NELAC, for all NELAC accredited parameters. The data presented in this report is organized by parameter (i.e. VOC, SVOC, etc.). Sample specific Quality Control data (i.e. Surrogate Spike Recovery) is reported at the end of the target analyte list for each individual sample, followed by the Laboratory Batch Quality Control at the end of each parameter. If a sample was re-analyzed or re-extracted due to a required quality control corrective action and if both sets of data are reported, the Laboratory ID of the re-analysis or re-extraction is designated with an "R" or "RE", respectively. When multiple Batch Quality Control elements are reported (e.g. more than one LCS), the associated samples for each element are noted in the grey shaded header line of each data table. Any Laboratory Batch, Sample Specific % recovery or RPD value that is outside the listed Acceptance Criteria is bolded in the report. All specific QC information is also incorporated in the Data Usability format of our Data Merger tool where it can be reviewed along with any associated usability implications. Soil/sediments, solids and tissues are reported on a dry weight basis unless otherwise noted. Definitions of all data qualifiers and acronyms used in this report are provided in the Glossary located at the back of the report.

In reference to questions H (CAM) or 4 (RCP) when "NO" is checked, the performance criteria for CAM and RCP methods allow for some quality control failures to occur and still be within method compliance. In these instances the specific failure is not narrated but noted in the associated QC table. The information is also incorporated in the Data Usability format of our Data Merger tool where it can be reviewed along with any associated usability implications.

Please see the associated ADEx data file for a comparison of laboratory reporting limits that were achieved with the regulatory Numerical Standards requested on the Chain of Custody.

HOLD POLICY
For samples submitted on hold, Alpha's policy is to hold samples (with the exception of Air canisters) free of charge for 21 calendar days from the date the project is completed. After 21 calendar days, we will dispose of all samples submitted including those put on hold unless you have contacted your Client Service Representative and made arrangements for Alpha to continue to hold the samples. Air canisters will be disposed after 3 business days from the date the project is completed.

Please contact Client Services at 800-624-9220 with any questions.

Project Name: USCG **Lab Number:** L1424386
Project Number: 143-1298-15001 **Report Date:** 10/24/14

Case Narrative (continued)

MCP Related Narratives

Sample Receipt

In reference to question H:

A Matrix Spike was not submitted for the analysis of Metals.

Metals

In reference to question I:

All samples were analyzed for a subset of MCP elements per the Chain of Custody.

I, the undersigned, attest under the pains and penalties of perjury that, to the best of my knowledge and belief and based upon my personal inquiry of those responsible for providing the information contained in this analytical report, such information is accurate and complete. This certificate of analysis is not complete unless this page accompanies any and all pages of this report.

Authorized Signature: Cristin Walker

Title: Technical Director/Representative Date: 10/24/14

METALS

Project Name:	USCG	**Lab Number:**	L1424386
Project Number:	143-1298-15001	**Report Date:**	10/24/14

SAMPLE RESULTS

Lab ID:	L1424386-01	Date Collected:	10/13/14 07:30
Client ID:	1-MICHELSON-SS-N (0-3")	Date Received:	10/14/14
Sample Location:	BEDFORD, MA	Field Prep:	Not Specified
Matrix:	Soil		
Percent Solids:	85%		

Parameter	Result	Qualifier	Units	RL	MDL	Dilution Factor	Date Prepared	Date Analyzed	Prep Method	Analytical Method	Analyst
MCP Total Metals - Westborough Lab											
Lead, Total	32		mg/kg	2.3	--	1	10/17/14 23:06	10/20/14 16:56	EPA 3050B	97,6010C	BC

Project Name:	USCG	**Lab Number:**	L1424386
Project Number:	143-1298-15001	**Report Date:**	10/24/14

SAMPLE RESULTS

Lab ID:	L1424386-02	Date Collected:	10/13/14 07:35
Client ID:	1-MICHELSON-SS-N (6-9")	Date Received:	10/14/14
Sample Location:	BEDFORD, MA	Field Prep:	Not Specified
Matrix:	Soil		
Percent Solids:	86%		

Parameter	Result	Qualifier	Units	RL	MDL	Dilution Factor	Date Prepared	Date Analyzed	Prep Method	Analytical Method	Analyst
MCP Total Metals - Westborough Lab											
Lead, Total	30		mg/kg	2.2	--	1	10/17/14 23:06	10/20/14 16:59	EPA 3050B	97,6010C	BC

Project Name:	USCG	**Lab Number:**	L1424386
Project Number:	143-1298-15001	**Report Date:**	10/24/14

SAMPLE RESULTS

Lab ID:	L1424386-03	Date Collected:	10/13/14 07:40
Client ID:	1-MICHELSON-SS-E (0-3")	Date Received:	10/14/14
Sample Location:	BEDFORD, MA	Field Prep:	Not Specified
Matrix:	Soil		
Percent Solids:	88%		

Parameter	Result	Qualifier	Units	RL	MDL	Dilution Factor	Date Prepared	Date Analyzed	Prep Method	Analytical Method	Analyst
MCP Total Metals - Westborough Lab											
Lead, Total	20		mg/kg	2.2	--	1	10/17/14 23:06	10/20/14 17:03	EPA 3050B	97,6010C	BC

Project Name:	USCG	**Lab Number:**	L1424386
Project Number:	143-1298-15001	**Report Date:**	10/24/14

SAMPLE RESULTS

Lab ID:	L1424386-04	Date Collected:	10/13/14 07:45
Client ID:	1-MICHELSON-SS-E (6-9")	Date Received:	10/14/14
Sample Location:	BEDFORD, MA	Field Prep:	Not Specified
Matrix:	Soil		
Percent Solids:	95%		

Parameter	Result	Qualifier	Units	RL	MDL	Dilution Factor	Date Prepared	Date Analyzed	Prep Method	Analytical Method	Analyst
MCP Total Metals - Westborough Lab											
Lead, Total	13		mg/kg	2.0	--	1	10/17/14 23:06	10/20/14 17:07	EPA 3050B	97,6010C	BC

Project Name:	USCG	**Lab Number:**	L1424386
Project Number:	143-1298-15001	**Report Date:**	10/24/14

SAMPLE RESULTS

Lab ID:	L1424386-05	Date Collected:	10/13/14 07:50
Client ID:	1-MICHELSON-SS-S (0-3")	Date Received:	10/14/14
Sample Location:	BEDFORD, MA	Field Prep:	Not Specified
Matrix:	Soil		
Percent Solids:	87%		

Parameter	Result	Qualifier	Units	RL	MDL	Dilution Factor	Date Prepared	Date Analyzed	Prep Method	Analytical Method	Analyst
MCP Total Metals - Westborough Lab											
Lead, Total	88		mg/kg	2.2	--	1	10/17/14 23:06	10/20/14 17:11	EPA 3050B	97,6010C	BC

Project Name:	USCG	**Lab Number:**	L1424386
Project Number:	143-1298-15001	**Report Date:**	10/24/14

SAMPLE RESULTS

Lab ID:	L1424386-06	Date Collected:	10/13/14 07:55
Client ID:	1-MICHELSON-SS-S (6-9")	Date Received:	10/14/14
Sample Location:	BEDFORD, MA	Field Prep:	Not Specified
Matrix:	Soil		
Percent Solids:	94%		

Parameter	Result	Qualifier	Units	RL	MDL	Dilution Factor	Date Prepared	Date Analyzed	Prep Method	Analytical Method	Analyst
MCP Total Metals - Westborough Lab											
Lead, Total	14		mg/kg	2.0	--	1	10/17/14 23:06	10/20/14 17:15	EPA 3050B	97,6010C	BC

Project Name:	USCG	**Lab Number:**	L1424386
Project Number:	143-1298-15001	**Report Date:**	10/24/14

SAMPLE RESULTS

Lab ID:	L1424386-07	Date Collected:	10/13/14 08:00
Client ID:	1-MICHELSON-SS-W (0-3")	Date Received:	10/14/14
Sample Location:	BEDFORD, MA	Field Prep:	Not Specified
Matrix:	Soil		
Percent Solids:	88%		

Parameter	Result	Qualifier	Units	RL	MDL	Dilution Factor	Date Prepared	Date Analyzed	Prep Method	Analytical Method	Analyst
MCP Total Metals - Westborough Lab											
Lead, Total	33		mg/kg	2.2	--	1	10/17/14 23:06	10/20/14 17:26	EPA 3050B	97,6010C	BC

Project Name:	USCG	**Lab Number:**	L1424386
Project Number:	143-1298-15001	**Report Date:**	10/24/14

SAMPLE RESULTS

Lab ID:	L1424386-08	Date Collected:	10/13/14 08:05
Client ID:	1-MICHELSON-SS-W (6-9")	Date Received:	10/14/14
Sample Location:	BEDFORD, MA	Field Prep:	Not Specified
Matrix:	Soil		
Percent Solids:	94%		

Parameter	Result	Qualifier	Units	RL	MDL	Dilution Factor	Date Prepared	Date Analyzed	Prep Method	Analytical Method	Analyst
MCP Total Metals - Westborough Lab											
Lead, Total	18		mg/kg	2.1	--	1	10/17/14 23:06	10/20/14 17:30	EPA 3050B	97,6010C	BC

Project Name:	USCG	**Lab Number:**	L1424386
Project Number:	143-1298-15001	**Report Date:**	10/24/14

SAMPLE RESULTS

Lab ID:	L1424386-09	Date Collected:	10/13/14 08:10
Client ID:	2-MICHELSON-SS-N (0-3")	Date Received:	10/14/14
Sample Location:	BEDFORD, MA	Field Prep:	Not Specified
Matrix:	Soil		
Percent Solids:	74%		

Parameter	Result	Qualifier	Units	RL	MDL	Dilution Factor	Date Prepared	Date Analyzed	Prep Method	Analytical Method	Analyst
MCP Total Metals - Westborough Lab											
Lead, Total	49		mg/kg	2.6	--	1	10/17/14 23:06	10/20/14 17:34	EPA 3050B	97,6010C	BC

Project Name:	USCG	**Lab Number:**	L1424386
Project Number:	143-1298-15001	**Report Date:**	10/24/14

SAMPLE RESULTS

Lab ID:	L1424386-10	Date Collected:	10/13/14 08:15
Client ID:	2-MICHELSON-SS-N (6-9")	Date Received:	10/14/14
Sample Location:	BEDFORD, MA	Field Prep:	Not Specified
Matrix:	Soil		
Percent Solids:	85%		

Parameter	Result	Qualifier	Units	RL	MDL	Dilution Factor	Date Prepared	Date Analyzed	Prep Method	Analytical Method	Analyst
MCP Total Metals - Westborough Lab											
Lead, Total	10		mg/kg	2.3	--	1	10/17/14 23:06	10/20/14 17:37	EPA 3050B	97,6010C	BC

Project Name:	USCG	**Lab Number:**	L1424386
Project Number:	143-1298-15001	**Report Date:**	10/24/14

SAMPLE RESULTS

Lab ID:	L1424386-11	Date Collected:	10/13/14 08:20
Client ID:	2-MICHELSON-SS-E (0-3")	Date Received:	10/14/14
Sample Location:	BEDFORD, MA	Field Prep:	Not Specified
Matrix:	Soil		
Percent Solids:	86%		

Parameter	Result	Qualifier	Units	RL	MDL	Dilution Factor	Date Prepared	Date Analyzed	Prep Method	Analytical Method	Analyst
MCP Total Metals - Westborough Lab											
Lead, Total	35		mg/kg	2.3	--	1	10/17/14 23:06	10/20/14 17:41	EPA 3050B	97,6010C	BC

Project Name:	USCG	**Lab Number:**	L1424386
Project Number:	143-1298-15001	**Report Date:**	10/24/14

SAMPLE RESULTS

Lab ID:	L1424386-12	Date Collected:	10/13/14 08:25
Client ID:	2-MICHELSON-SS-E (6-9")	Date Received:	10/14/14
Sample Location:	BEDFORD, MA	Field Prep:	Not Specified
Matrix:	Soil		
Percent Solids:	90%		

Parameter	Result	Qualifier	Units	RL	MDL	Dilution Factor	Date Prepared	Date Analyzed	Prep Method	Analytical Method	Analyst
MCP Total Metals - Westborough Lab											
Lead, Total	22		mg/kg	2.2	--	1	10/17/14 23:06	10/20/14 17:45	EPA 3050B	97,6010C	BC

Project Name:	USCG	**Lab Number:**	L1424386
Project Number:	143-1298-15001	**Report Date:**	10/24/14

SAMPLE RESULTS

Lab ID:	L1424386-13	Date Collected:	10/13/14 08:30
Client ID:	2-MICHELSON-SS-S (0-3")	Date Received:	10/14/14
Sample Location:	BEDFORD, MA	Field Prep:	Not Specified
Matrix:	Soil		
Percent Solids:	83%		

Parameter	Result	Qualifier	Units	RL	MDL	Dilution Factor	Date Prepared	Date Analyzed	Prep Method	Analytical Method	Analyst
MCP Total Metals - Westborough Lab											
Lead, Total	51		mg/kg	2.3	--	1	10/17/14 23:06	10/20/14 17:49	EPA 3050B	97,6010C	BC

Project Name:	USCG	**Lab Number:**	L1424386
Project Number:	143-1298-15001	**Report Date:**	10/24/14

SAMPLE RESULTS

Lab ID:	L1424386-14	Date Collected:	10/13/14 08:35
Client ID:	2-MICHELSON-SS-S (6-9")	Date Received:	10/14/14
Sample Location:	BEDFORD, MA	Field Prep:	Not Specified
Matrix:	Soil		
Percent Solids:	89%		

Parameter	Result	Qualifier	Units	RL	MDL	Dilution Factor	Date Prepared	Date Analyzed	Prep Method	Analytical Method	Analyst
MCP Total Metals - Westborough Lab											
Lead, Total	33		mg/kg	2.2	--	1	10/17/14 23:06	10/20/14 17:53	EPA 3050B	97,6010C	BC

Project Name:	USCG	**Lab Number:**	L1424386
Project Number:	143-1298-15001	**Report Date:**	10/24/14

SAMPLE RESULTS

Lab ID:	L1424386-15	Date Collected:	10/13/14 08:40
Client ID:	2-MICHELSON-SS-W (0-3")	Date Received:	10/14/14
Sample Location:	BEDFORD, MA	Field Prep:	Not Specified
Matrix:	Soil		
Percent Solids:	78%		

Parameter	Result	Qualifier	Units	RL	MDL	Dilution Factor	Date Prepared	Date Analyzed	Prep Method	Analytical Method	Analyst
MCP Total Metals - Westborough Lab											
Lead, Total	59		mg/kg	2.5	--	1	10/17/14 23:06	10/20/14 17:56	EPA 3050B	97,6010C	BC

Project Name:	USCG	**Lab Number:**	L1424386
Project Number:	143-1298-15001	**Report Date:**	10/24/14

SAMPLE RESULTS

Lab ID:	L1424386-16	Date Collected:	10/13/14 08:45
Client ID:	2-MICHELSON-SS-W (6-9")	Date Received:	10/14/14
Sample Location:	BEDFORD, MA	Field Prep:	Not Specified
Matrix:	Soil		
Percent Solids:	86%		

Parameter	Result	Qualifier	Units	RL	MDL	Dilution Factor	Date Prepared	Date Analyzed	Prep Method	Analytical Method	Analyst
MCP Total Metals - Westborough Lab											
Lead, Total	38		mg/kg	2.2	--	1	10/17/14 23:06	10/20/14 18:00	EPA 3050B	97,6010C	BC

Project Name:	USCG	**Lab Number:**	L1424386
Project Number:	143-1298-15001	**Report Date:**	10/24/14

SAMPLE RESULTS

Lab ID:	L1424386-17	Date Collected:	10/13/14 08:50
Client ID:	3-MICHELSON-SS-N (0-3")	Date Received:	10/14/14
Sample Location:	BEDFORD, MA	Field Prep:	Not Specified
Matrix:	Soil		
Percent Solids:	83%		

Parameter	Result	Qualifier	Units	RL	MDL	Dilution Factor	Date Prepared	Date Analyzed	Prep Method	Analytical Method	Analyst
MCP Total Metals - Westborough Lab											
Lead, Total	40		mg/kg	2.3	--	1	10/17/14 23:06	10/20/14 18:12	EPA 3050B	97,6010C	BC

Project Name:	USCG	**Lab Number:**	L1424386
Project Number:	143-1298-15001	**Report Date:**	10/24/14

SAMPLE RESULTS

Lab ID:	L1424386-18	Date Collected:	10/13/14 08:55
Client ID:	3-MICHELSON-SS-N (6-9")	Date Received:	10/14/14
Sample Location:	BEDFORD, MA	Field Prep:	Not Specified
Matrix:	Soil		
Percent Solids:	91%		

Parameter	Result	Qualifier	Units	RL	MDL	Dilution Factor	Date Prepared	Date Analyzed	Prep Method	Analytical Method	Analyst
MCP Total Metals - Westborough Lab											
Lead, Total	8.4		mg/kg	2.1	--	1	10/17/14 23:06	10/20/14 18:15	EPA 3050B	97,6010C	BC

Project Name:	USCG	**Lab Number:**	L1424386
Project Number:	143-1298-15001	**Report Date:**	10/24/14

SAMPLE RESULTS

Lab ID:	L1424386-19	Date Collected:	10/13/14 09:00
Client ID:	3-MICHELSON-SS-E (0-3")	Date Received:	10/14/14
Sample Location:	BEDFORD, MA	Field Prep:	Not Specified
Matrix:	Soil		
Percent Solids:	83%		

Parameter	Result	Qualifier	Units	RL	MDL	Dilution Factor	Date Prepared	Date Analyzed	Prep Method	Analytical Method	Analyst
MCP Total Metals - Westborough Lab											
Lead, Total	27		mg/kg	2.4	--	1	10/17/14 23:06	10/20/14 18:19	EPA 3050B	97,6010C	BC

Project Name:	USCG	**Lab Number:**	L1424386
Project Number:	143-1298-15001	**Report Date:**	10/24/14

SAMPLE RESULTS

Lab ID:	L1424386-20	Date Collected:	10/13/14 09:05
Client ID:	3-MICHELSON-SS-E (6-9")	Date Received:	10/14/14
Sample Location:	BEDFORD, MA	Field Prep:	Not Specified
Matrix:	Soil		
Percent Solids:	96%		

Parameter	Result	Qualifier	Units	RL	MDL	Dilution Factor	Date Prepared	Date Analyzed	Prep Method	Analytical Method	Analyst
MCP Total Metals - Westborough Lab											
Lead, Total	17		mg/kg	2.0	--	1	10/17/14 23:06	10/20/14 18:23	EPA 3050B	97,6010C	BC

Project Name:	USCG	**Lab Number:**	L1424386
Project Number:	143-1298-15001	**Report Date:**	10/24/14

SAMPLE RESULTS

Lab ID:	L1424386-21	Date Collected:	10/13/14 09:10
Client ID:	3-MICHELSON-SS-S (0-3")	Date Received:	10/14/14
Sample Location:	BEDFORD, MA	Field Prep:	Not Specified
Matrix:	Soil		
Percent Solids:	84%		

Parameter	Result	Qualifier	Units	RL	MDL	Dilution Factor	Date Prepared	Date Analyzed	Prep Method	Analytical Method	Analyst
MCP Total Metals - Westborough Lab											
Lead, Total	45		mg/kg	2.3	--	1	10/17/14 23:57	10/20/14 18:38	EPA 3050B	97,6010C	BC

Project Name:	USCG	**Lab Number:**	L1424386
Project Number:	143-1298-15001	**Report Date:**	10/24/14

SAMPLE RESULTS

Lab ID:	L1424386-22	Date Collected:	10/13/14 09:15
Client ID:	3-MICHELSON-SS-S (6-9")	Date Received:	10/14/14
Sample Location:	BEDFORD, MA	Field Prep:	Not Specified
Matrix:	Soil		
Percent Solids:	83%		

Parameter	Result	Qualifier	Units	RL	MDL	Dilution Factor	Date Prepared	Date Analyzed	Prep Method	Analytical Method	Analyst
MCP Total Metals - Westborough Lab											
Lead, Total	50		mg/kg	2.4	--	1	10/17/14 23:57	10/20/14 18:42	EPA 3050B	97,6010C	BC

Project Name:	USCG	**Lab Number:**	L1424386
Project Number:	143-1298-15001	**Report Date:**	10/24/14

SAMPLE RESULTS

Lab ID:	L1424386-23	Date Collected:	10/13/14 09:20
Client ID:	3-MICHELSON-SS-W (0-3")	Date Received:	10/14/14
Sample Location:	BEDFORD, MA	Field Prep:	Not Specified
Matrix:	Soil		
Percent Solids:	89%		

Parameter	Result	Qualifier	Units	RL	MDL	Dilution Factor	Date Prepared	Date Analyzed	Prep Method	Analytical Method	Analyst
MCP Total Metals - Westborough Lab											
Lead, Total	29		mg/kg	2.2	--	1	10/17/14 23:57	10/20/14 18:46	EPA 3050B	97,6010C	BC

Project Name:	USCG	**Lab Number:**	L1424386
Project Number:	143-1298-15001	**Report Date:**	10/24/14

SAMPLE RESULTS

Lab ID:	L1424386-24	Date Collected:	10/13/14 09:25
Client ID:	3-MICHELSON-SS-W (6-9")	Date Received:	10/14/14
Sample Location:	BEDFORD, MA	Field Prep:	Not Specified
Matrix:	Soil		
Percent Solids:	96%		

Parameter	Result	Qualifier	Units	RL	MDL	Dilution Factor	Date Prepared	Date Analyzed	Prep Method	Analytical Method	Analyst
MCP Total Metals - Westborough Lab											
Lead, Total	4.8		mg/kg	2.0	--	1	10/17/14 23:57	10/20/14 18:57	EPA 3050B	97,6010C	BC

Project Name:	USCG	**Lab Number:**	L1424386
Project Number:	143-1298-15001	**Report Date:**	10/24/14

SAMPLE RESULTS

Lab ID:	L1424386-25	Date Collected:	10/13/14 09:35
Client ID:	4-MICHELSON-SS-N (0-3")	Date Received:	10/14/14
Sample Location:	BEDFORD, MA	Field Prep:	Not Specified
Matrix:	Soil		
Percent Solids:	87%		

Parameter	Result	Qualifier	Units	RL	MDL	Dilution Factor	Date Prepared	Date Analyzed	Prep Method	Analytical Method	Analyst
MCP Total Metals - Westborough Lab											
Lead, Total	27		mg/kg	2.2	--	1	10/17/14 23:57	10/20/14 19:01	EPA 3050B	97,6010C	BC

Project Name:	USCG	**Lab Number:**	L1424386
Project Number:	143-1298-15001	**Report Date:**	10/24/14

SAMPLE RESULTS

Lab ID:	L1424386-26	Date Collected:	10/13/14 09:30
Client ID:	4-MICHELSON-SS-N (6-9")	Date Received:	10/14/14
Sample Location:	BEDFORD, MA	Field Prep:	Not Specified
Matrix:	Soil		
Percent Solids:	91%		

Parameter	Result	Qualifier	Units	RL	MDL	Dilution Factor	Date Prepared	Date Analyzed	Prep Method	Analytical Method	Analyst
MCP Total Metals - Westborough Lab											
Lead, Total	12		mg/kg	2.1	--	1	10/17/14 23:57	10/20/14 19:05	EPA 3050B	97,6010C	BC

Project Name:	USCG	**Lab Number:**	L1424386
Project Number:	143-1298-15001	**Report Date:**	10/24/14

SAMPLE RESULTS

Lab ID:	L1424386-27	Date Collected:	10/13/14 09:35
Client ID:	4-MICHELSON-SS-E (0-3")	Date Received:	10/14/14
Sample Location:	BEDFORD, MA	Field Prep:	Not Specified
Matrix:	Soil		
Percent Solids:	89%		

Parameter	Result	Qualifier	Units	RL	MDL	Dilution Factor	Date Prepared	Date Analyzed	Prep Method	Analytical Method	Analyst
MCP Total Metals - Westborough Lab											
Lead, Total	30		mg/kg	2.2	--	1	10/17/14 23:57	10/20/14 19:09	EPA 3050B	97,6010C	BC

Project Name:	USCG	**Lab Number:**	L1424386
Project Number:	143-1298-15001	**Report Date:**	10/24/14

SAMPLE RESULTS

Lab ID:	L1424386-28	Date Collected:	10/13/14 09:40
Client ID:	4-MICHELSON-SS-E (6-9")	Date Received:	10/14/14
Sample Location:	BEDFORD, MA	Field Prep:	Not Specified
Matrix:	Soil		
Percent Solids:	92%		

Parameter	Result	Qualifier	Units	RL	MDL	Dilution Factor	Date Prepared	Date Analyzed	Prep Method	Analytical Method	Analyst
MCP Total Metals - Westborough Lab											
Lead, Total	14		mg/kg	2.1	--	1	10/17/14 23:57	10/20/14 19:12	EPA 3050B	97,6010C	BC

Project Name:	USCG	**Lab Number:**	L1424386
Project Number:	143-1298-15001	**Report Date:**	10/24/14

SAMPLE RESULTS

Lab ID:	L1424386-29	Date Collected:	10/13/14 09:40
Client ID:	4-MICHELSON-SS-S (0-3")	Date Received:	10/14/14
Sample Location:	BEDFORD, MA	Field Prep:	Not Specified
Matrix:	Soil		
Percent Solids:	86%		

Parameter	Result	Qualifier	Units	RL	MDL	Dilution Factor	Date Prepared	Date Analyzed	Prep Method	Analytical Method	Analyst
MCP Total Metals - Westborough Lab											
Lead, Total	44		mg/kg	2.3	--	1	10/17/14 23:57	10/20/14 19:16	EPA 3050B	97,6010C	BC

Project Name:	USCG	**Lab Number:**	L1424386
Project Number:	143-1298-15001	**Report Date:**	10/24/14

SAMPLE RESULTS

Lab ID:	L1424386-30	Date Collected:	10/13/14 09:45
Client ID:	4-MICHELSON-SS-S (6-9")	Date Received:	10/14/14
Sample Location:	BEDFORD, MA	Field Prep:	Not Specified
Matrix:	Soil		
Percent Solids:	88%		

Parameter	Result	Qualifier	Units	RL	MDL	Dilution Factor	Date Prepared	Date Analyzed	Prep Method	Analytical Method	Analyst
MCP Total Metals - Westborough Lab											
Lead, Total	29		mg/kg	2.2	--	1	10/17/14 23:57	10/20/14 19:20	EPA 3050B	97,6010C	BC

Project Name:	USCG	**Lab Number:**	L1424386
Project Number:	143-1298-15001	**Report Date:**	10/24/14

SAMPLE RESULTS

Lab ID:	L1424386-31	Date Collected:	10/13/14 09:50
Client ID:	4-MICHELSON-SS-W (0-3")	Date Received:	10/14/14
Sample Location:	BEDFORD, MA	Field Prep:	Not Specified
Matrix:	Soil		
Percent Solids:	89%		

Parameter	Result	Qualifier	Units	RL	MDL	Dilution Factor	Date Prepared	Date Analyzed	Prep Method	Analytical Method	Analyst
MCP Total Metals - Westborough Lab											
Lead, Total	20		mg/kg	2.2	--	1	10/17/14 23:57	10/20/14 19:24	EPA 3050B	97,6010C	BC

Project Name:	USCG	**Lab Number:**	L1424386
Project Number:	143-1298-15001	**Report Date:**	10/24/14

SAMPLE RESULTS

Lab ID:	L1424386-32	Date Collected:	10/13/14 10:00
Client ID:	4-MICHELSON-SS-W (6-9")	Date Received:	10/14/14
Sample Location:	BEDFORD, MA	Field Prep:	Not Specified
Matrix:	Soil		
Percent Solids:	94%		

Parameter	Result	Qualifier	Units	RL	MDL	Dilution Factor	Date Prepared	Date Analyzed	Prep Method	Analytical Method	Analyst
MCP Total Metals - Westborough Lab											
Lead, Total	17		mg/kg	2.1	--	1	10/17/14 23:57	10/20/14 19:28	EPA 3050B	97,6010C	BC

Project Name:	USCG	**Lab Number:**	L1424386
Project Number:	143-1298-15001	**Report Date:**	10/24/14

SAMPLE RESULTS

Lab ID:	L1424386-33	Date Collected:	10/13/14 10:05
Client ID:	5-MICHELSON-SS-N (0-3")	Date Received:	10/14/14
Sample Location:	BEDFORD, MA	Field Prep:	Not Specified
Matrix:	Soil		
Percent Solids:	84%		

Parameter	Result	Qualifier	Units	RL	MDL	Dilution Factor	Date Prepared	Date Analyzed	Prep Method	Analytical Method	Analyst
MCP Total Metals - Westborough Lab											
Lead, Total	46		mg/kg	2.3	--	1	10/17/14 23:57	10/20/14 19:31	EPA 3050B	97,6010C	BC

Project Name:	USCG	**Lab Number:**	L1424386
Project Number:	143-1298-15001	**Report Date:**	10/24/14

SAMPLE RESULTS

Lab ID:	L1424386-34	Date Collected:	10/13/14 10:10
Client ID:	5-MICHELSON-SS-N (6-9")	Date Received:	10/14/14
Sample Location:	BEDFORD, MA	Field Prep:	Not Specified
Matrix:	Soil		
Percent Solids:	91%		

Parameter	Result	Qualifier	Units	RL	MDL	Dilution Factor	Date Prepared	Date Analyzed	Prep Method	Analytical Method	Analyst
MCP Total Metals - Westborough Lab											
Lead, Total	11		mg/kg	2.1	--	1	10/17/14 23:57	10/20/14 19:43	EPA 3050B	97,6010C	BC

Project Name:	USCG	**Lab Number:**	L1424386
Project Number:	143-1298-15001	**Report Date:**	10/24/14

SAMPLE RESULTS

Lab ID:	L1424386-35	Date Collected:	10/13/14 10:15
Client ID:	5-MICHELSON-SS-E (0-3")	Date Received:	10/14/14
Sample Location:	BEDFORD, MA	Field Prep:	Not Specified
Matrix:	Soil		
Percent Solids:	84%		

Parameter	Result	Qualifier	Units	RL	MDL	Dilution Factor	Date Prepared	Date Analyzed	Prep Method	Analytical Method	Analyst
MCP Total Metals - Westborough Lab											
Lead, Total	23		mg/kg	2.2	--	1	10/17/14 23:57	10/20/14 19:47	EPA 3050B	97,6010C	BC

Project Name:	USCG	**Lab Number:**	L1424386
Project Number:	143-1298-15001	**Report Date:**	10/24/14

SAMPLE RESULTS

Lab ID:	L1424386-36	Date Collected:	10/13/14 10:20
Client ID:	5-MICHELSON-SS-E (6-9")	Date Received:	10/14/14
Sample Location:	BEDFORD, MA	Field Prep:	Not Specified
Matrix:	Soil		
Percent Solids:	93%		

Parameter	Result	Qualifier	Units	RL	MDL	Dilution Factor	Date Prepared	Date Analyzed	Prep Method	Analytical Method	Analyst
MCP Total Metals - Westborough Lab											
Lead, Total	9.6		mg/kg	2.0	--	1	10/17/14 23:57	10/20/14 19:51	EPA 3050B	97,6010C	BC

Project Name:	USCG	**Lab Number:**	L1424386
Project Number:	143-1298-15001	**Report Date:**	10/24/14

SAMPLE RESULTS

Lab ID:	L1424386-37	Date Collected:	10/13/14 10:25
Client ID:	5-MICHELSON-SS-S (0-3")	Date Received:	10/14/14
Sample Location:	BEDFORD, MA	Field Prep:	Not Specified
Matrix:	Soil		
Percent Solids:	86%		

Parameter	Result	Qualifier	Units	RL	MDL	Dilution Factor	Date Prepared	Date Analyzed	Prep Method	Analytical Method	Analyst
MCP Total Metals - Westborough Lab											
Lead, Total	47		mg/kg	2.3	--	1	10/17/14 23:57	10/20/14 19:54	EPA 3050B	97,6010C	BC

Project Name:	USCG	**Lab Number:**	L1424386
Project Number:	143-1298-15001	**Report Date:**	10/24/14

SAMPLE RESULTS

Lab ID:	L1424386-38	Date Collected:	10/13/14 10:30
Client ID:	5-MICHELSON-SS-S (6-9")	Date Received:	10/14/14
Sample Location:	BEDFORD, MA	Field Prep:	Not Specified
Matrix:	Soil		
Percent Solids:	92%		

Parameter	Result	Qualifier	Units	RL	MDL	Dilution Factor	Date Prepared	Date Analyzed	Prep Method	Analytical Method	Analyst
MCP Total Metals - Westborough Lab											
Lead, Total	17		mg/kg	2.1	--	1	10/17/14 23:57	10/20/14 19:58	EPA 3050B	97,6010C	BC

Project Name:	USCG	**Lab Number:**	L1424386
Project Number:	143-1298-15001	**Report Date:**	10/24/14

SAMPLE RESULTS

Lab ID:	L1424386-39	Date Collected:	10/13/14 10:35
Client ID:	5-MICHELSON-SS-W (0-3")	Date Received:	10/14/14
Sample Location:	BEDFORD, MA	Field Prep:	Not Specified
Matrix:	Soil		
Percent Solids:	88%		

Parameter	Result	Qualifier	Units	RL	MDL	Dilution Factor	Date Prepared	Date Analyzed	Prep Method	Analytical Method	Analyst
MCP Total Metals - Westborough Lab											
Lead, Total	38		mg/kg	2.2	--	1	10/17/14 23:57	10/20/14 20:02	EPA 3050B	97,6010C	BC

Project Name:	USCG	**Lab Number:**	L1424386
Project Number:	143-1298-15001	**Report Date:**	10/24/14

SAMPLE RESULTS

Lab ID:	L1424386-40	Date Collected:	10/13/14 10:40
Client ID:	5-MICHELSON-SS-W (6-9")	Date Received:	10/14/14
Sample Location:	BEDFORD, MA	Field Prep:	Not Specified
Matrix:	Soil		
Percent Solids:	97%		

Parameter	Result	Qualifier	Units	RL	MDL	Dilution Factor	Date Prepared	Date Analyzed	Prep Method	Analytical Method	Analyst
MCP Total Metals - Westborough Lab											
Lead, Total	5.8		mg/kg	2.0	--	1	10/17/14 23:57	10/20/14 20:06	EPA 3050B	97,6010C	BC

Project Name: USCG **Lab Number:** L1424386

Project Number: 143-1298-15001 **Report Date:** 10/24/14

Method Blank Analysis
Batch Quality Control

Parameter	Result	Qualifier	Units	RL	MDL	Dilution Factor	Date Prepared	Date Analyzed	Analytical Method	Analyst
MCP Total Metals - Westborough Lab for sample(s): 01-20 Batch: WG732283-1										
Lead, Total	ND		mg/kg	2.0	--	1	10/17/14 23:06	10/20/14 16:44	97,6010C	BC

Prep Information

Digestion Method: EPA 3050B

Parameter	Result	Qualifier	Units	RL	MDL	Dilution Factor	Date Prepared	Date Analyzed	Analytical Method	Analyst
MCP Total Metals - Westborough Lab for sample(s): 21-40 Batch: WG732289-1										
Lead, Total	ND		mg/kg	2.0	--	1	10/17/14 23:57	10/20/14 18:27	97,6010C	BC

Prep Information

Digestion Method: EPA 3050B

Lab Control Sample Analysis
Batch Quality Control

Project Name: USCG
Project Number: 143-1298-15001

Lab Number: L1424386
Report Date: 10/24/14

Parameter	LCS %Recovery	Qual	LCSD %Recovery	Qual	%Recovery Limits	RPD	Qual	RPD Limits
MCP Total Metals - Westborough Lab Associated sample(s): 01-20 Batch: WG732283-2 WG732283-3 SRM Lot Number: D083-540								
Lead, Total	94		85		81-119	10		30
MCP Total Metals - Westborough Lab Associated sample(s): 21-40 Batch: WG732289-2 WG732289-3 SRM Lot Number: D083-540								
Lead, Total	91		92		81-119	1		30

INORGANICS
&
MISCELLANEOUS

Project Name: USCG
Project Number: 143-1298-15001

Lab Number: L1424386
Report Date: 10/24/14

SAMPLE RESULTS

Lab ID: L1424386-01
Client ID: 1-MICHELSON-SS-N (0-3")
Sample Location: BEDFORD, MA
Matrix: Soil

Date Collected: 10/13/14 07:30
Date Received: 10/14/14
Field Prep: Not Specified

Parameter	Result	Qualifier	Units	RL	MDL	Dilution Factor	Date Prepared	Date Analyzed	Analytical Method	Analyst
General Chemistry - Westborough Lab										
Solids, Total	85.0		%	0.100	NA	1	-	10/15/14 04:47	30,2540G	RT

Project Name: USCG
Project Number: 143-1298-15001

Lab Number: L1424386
Report Date: 10/24/14

SAMPLE RESULTS

Lab ID: L1424386-02
Client ID: 1-MICHELSON-SS-N (6-9")
Sample Location: BEDFORD, MA
Matrix: Soil

Date Collected: 10/13/14 07:35
Date Received: 10/14/14
Field Prep: Not Specified

Parameter	Result	Qualifier	Units	RL	MDL	Dilution Factor	Date Prepared	Date Analyzed	Analytical Method	Analyst
General Chemistry - Westborough Lab										
Solids, Total	86.2		%	0.100	NA	1	-	10/15/14 04:47	30,2540G	RT

Project Name: USCG
Project Number: 143-1298-15001

Lab Number: L1424386
Report Date: 10/24/14

SAMPLE RESULTS

Lab ID: L1424386-03
Client ID: 1-MICHELSON-SS-E (0-3")
Sample Location: BEDFORD, MA
Matrix: Soil

Date Collected: 10/13/14 07:40
Date Received: 10/14/14
Field Prep: Not Specified

Parameter	Result	Qualifier	Units	RL	MDL	Dilution Factor	Date Prepared	Date Analyzed	Analytical Method	Analyst
General Chemistry - Westborough Lab										
Solids, Total	87.9		%	0.100	NA	1	-	10/15/14 04:47	30,2540G	RT

Project Name: USCG
Project Number: 143-1298-15001

Lab Number: L1424386
Report Date: 10/24/14

SAMPLE RESULTS

Lab ID: L1424386-04
Client ID: 1-MICHELSON-SS-E (6-9")
Sample Location: BEDFORD, MA
Matrix: Soil

Date Collected: 10/13/14 07:45
Date Received: 10/14/14
Field Prep: Not Specified

Parameter	Result	Qualifier	Units	RL	MDL	Dilution Factor	Date Prepared	Date Analyzed	Analytical Method	Analyst
General Chemistry - Westborough Lab										
Solids, Total	94.9		%	0.100	NA	1	-	10/15/14 04:47	30,2540G	RT

Project Name: USCG
Project Number: 143-1298-15001

Lab Number: L1424386
Report Date: 10/24/14

SAMPLE RESULTS

Lab ID: L1424386-05
Client ID: 1-MICHELSON-SS-S (0-3")
Sample Location: BEDFORD, MA
Matrix: Soil

Date Collected: 10/13/14 07:50
Date Received: 10/14/14
Field Prep: Not Specified

Parameter	Result	Qualifier	Units	RL	MDL	Dilution Factor	Date Prepared	Date Analyzed	Analytical Method	Analyst
General Chemistry - Westborough Lab										
Solids, Total	87.4		%	0.100	NA	1	-	10/15/14 04:47	30,2540G	RT

Project Name: USCG
Project Number: 143-1298-15001

Lab Number: L1424386
Report Date: 10/24/14

SAMPLE RESULTS

Lab ID: L1424386-06
Client ID: 1-MICHELSON-SS-S (6-9")
Sample Location: BEDFORD, MA
Matrix: Soil

Date Collected: 10/13/14 07:55
Date Received: 10/14/14
Field Prep: Not Specified

Parameter	Result	Qualifier	Units	RL	MDL	Dilution Factor	Date Prepared	Date Analyzed	Analytical Method	Analyst
General Chemistry - Westborough Lab										
Solids, Total	94.2		%	0.100	NA	1	-	10/15/14 04:47	30,2540G	RT

Project Name: USCG
Project Number: 143-1298-15001

Lab Number: L1424386
Report Date: 10/24/14

SAMPLE RESULTS

Lab ID: L1424386-07
Client ID: 1-MICHELSON-SS-W (0-3")
Sample Location: BEDFORD, MA
Matrix: Soil

Date Collected: 10/13/14 08:00
Date Received: 10/14/14
Field Prep: Not Specified

Parameter	Result	Qualifier	Units	RL	MDL	Dilution Factor	Date Prepared	Date Analyzed	Analytical Method	Analyst
General Chemistry - Westborough Lab										
Solids, Total	88.0		%	0.100	NA	1	-	10/15/14 04:47	30,2540G	RT

Project Name: USCG
Project Number: 143-1298-15001

Lab Number: L1424386
Report Date: 10/24/14

SAMPLE RESULTS

Lab ID: L1424386-08
Client ID: 1-MICHELSON-SS-W (6-9")
Sample Location: BEDFORD, MA
Matrix: Soil

Date Collected: 10/13/14 08:05
Date Received: 10/14/14
Field Prep: Not Specified

Parameter	Result	Qualifier	Units	RL	MDL	Dilution Factor	Date Prepared	Date Analyzed	Analytical Method	Analyst
General Chemistry - Westborough Lab										
Solids, Total	94.1		%	0.100	NA	1	-	10/15/14 04:47	30,2540G	RT

Project Name: USCG
Project Number: 143-1298-15001

Lab Number: L1424386
Report Date: 10/24/14

SAMPLE RESULTS

Lab ID: L1424386-09
Client ID: 2-MICHELSON-SS-N (0-3")
Sample Location: BEDFORD, MA
Matrix: Soil

Date Collected: 10/13/14 08:10
Date Received: 10/14/14
Field Prep: Not Specified

Parameter	Result	Qualifier	Units	RL	MDL	Dilution Factor	Date Prepared	Date Analyzed	Analytical Method	Analyst
General Chemistry - Westborough Lab										
Solids, Total	73.9		%	0.100	NA	1	-	10/15/14 04:47	30,2540G	RT

Project Name: USCG
Project Number: 143-1298-15001

Lab Number: L1424386
Report Date: 10/24/14

SAMPLE RESULTS

Lab ID: L1424386-10
Client ID: 2-MICHELSON-SS-N (6-9")
Sample Location: BEDFORD, MA
Matrix: Soil

Date Collected: 10/13/14 08:15
Date Received: 10/14/14
Field Prep: Not Specified

Parameter	Result	Qualifier	Units	RL	MDL	Dilution Factor	Date Prepared	Date Analyzed	Analytical Method	Analyst
General Chemistry - Westborough Lab										
Solids, Total	84.7		%	0.100	NA	1	-	10/15/14 04:47	30,2540G	RT

Project Name: USCG
Project Number: 143-1298-15001

Lab Number: L1424386
Report Date: 10/24/14

SAMPLE RESULTS

Lab ID: L1424386-11
Client ID: 2-MICHELSON-SS-E (0-3")
Sample Location: BEDFORD, MA
Matrix: Soil

Date Collected: 10/13/14 08:20
Date Received: 10/14/14
Field Prep: Not Specified

Parameter	Result	Qualifier	Units	RL	MDL	Dilution Factor	Date Prepared	Date Analyzed	Analytical Method	Analyst
General Chemistry - Westborough Lab										
Solids, Total	86.2		%	0.100	NA	1	-	10/15/14 04:47	30,2540G	RT

Project Name: USCG
Project Number: 143-1298-15001

Lab Number: L1424386
Report Date: 10/24/14

SAMPLE RESULTS

Lab ID: L1424386-12
Client ID: 2-MICHELSON-SS-E (6-9")
Sample Location: BEDFORD, MA
Matrix: Soil

Date Collected: 10/13/14 08:25
Date Received: 10/14/14
Field Prep: Not Specified

Parameter	Result	Qualifier	Units	RL	MDL	Dilution Factor	Date Prepared	Date Analyzed	Analytical Method	Analyst
General Chemistry - Westborough Lab										
Solids, Total	89.5		%	0.100	NA	1	-	10/15/14 04:47	30,2540G	RT

Project Name: USCG
Project Number: 143-1298-15001

Lab Number: L1424386
Report Date: 10/24/14

SAMPLE RESULTS

Lab ID: L1424386-13
Client ID: 2-MICHELSON-SS-S (0-3")
Sample Location: BEDFORD, MA
Matrix: Soil

Date Collected: 10/13/14 08:30
Date Received: 10/14/14
Field Prep: Not Specified

Parameter	Result	Qualifier	Units	RL	MDL	Dilution Factor	Date Prepared	Date Analyzed	Analytical Method	Analyst
General Chemistry - Westborough Lab										
Solids, Total	82.5		%	0.100	NA	1	-	10/15/14 04:47	30,2540G	RT

Project Name: USCG
Project Number: 143-1298-15001

Lab Number: L1424386
Report Date: 10/24/14

SAMPLE RESULTS

Lab ID: L1424386-14
Client ID: 2-MICHELSON-SS-S (6-9")
Sample Location: BEDFORD, MA
Matrix: Soil

Date Collected: 10/13/14 08:35
Date Received: 10/14/14
Field Prep: Not Specified

Parameter	Result	Qualifier	Units	RL	MDL	Dilution Factor	Date Prepared	Date Analyzed	Analytical Method	Analyst
General Chemistry - Westborough Lab										
Solids, Total	88.9		%	0.100	NA	1	-	10/15/14 04:47	30,2540G	RT

Project Name: USCG
Project Number: 143-1298-15001

Lab Number: L1424386
Report Date: 10/24/14

SAMPLE RESULTS

Lab ID: L1424386-15
Client ID: 2-MICHELSON-SS-W (0-3")
Sample Location: BEDFORD, MA
Matrix: Soil

Date Collected: 10/13/14 08:40
Date Received: 10/14/14
Field Prep: Not Specified

Parameter	Result	Qualifier	Units	RL	MDL	Dilution Factor	Date Prepared	Date Analyzed	Analytical Method	Analyst
General Chemistry - Westborough Lab										
Solids, Total	78.1		%	0.100	NA	1	-	10/15/14 04:47	30,2540G	RT

Project Name: USCG
Project Number: 143-1298-15001

Lab Number: L1424386
Report Date: 10/24/14

SAMPLE RESULTS

Lab ID: L1424386-16
Client ID: 2-MICHELSON-SS-W (6-9")
Sample Location: BEDFORD, MA
Matrix: Soil

Date Collected: 10/13/14 08:45
Date Received: 10/14/14
Field Prep: Not Specified

Parameter	Result	Qualifier	Units	RL	MDL	Dilution Factor	Date Prepared	Date Analyzed	Analytical Method	Analyst
General Chemistry - Westborough Lab										
Solids, Total	86.4		%	0.100	NA	1	-	10/15/14 04:47	30,2540G	RT

Project Name: USCG
Project Number: 143-1298-15001

Lab Number: L1424386
Report Date: 10/24/14

SAMPLE RESULTS

Lab ID: L1424386-17
Client ID: 3-MICHELSON-SS-N (0-3")
Sample Location: BEDFORD, MA
Matrix: Soil

Date Collected: 10/13/14 08:50
Date Received: 10/14/14
Field Prep: Not Specified

Parameter	Result	Qualifier	Units	RL	MDL	Dilution Factor	Date Prepared	Date Analyzed	Analytical Method	Analyst
General Chemistry - Westborough Lab										
Solids, Total	83.0		%	0.100	NA	1	-	10/15/14 04:47	30,2540G	RT

Project Name: USCG
Project Number: 143-1298-15001

Lab Number: L1424386
Report Date: 10/24/14

SAMPLE RESULTS

Lab ID: L1424386-18
Client ID: 3-MICHELSON-SS-N (6-9")
Sample Location: BEDFORD, MA
Matrix: Soil

Date Collected: 10/13/14 08:55
Date Received: 10/14/14
Field Prep: Not Specified

Parameter	Result	Qualifier	Units	RL	MDL	Dilution Factor	Date Prepared	Date Analyzed	Analytical Method	Analyst
General Chemistry - Westborough Lab										
Solids, Total	91.3		%	0.100	NA	1	-	10/15/14 04:47	30,2540G	RT

Project Name: USCG
Project Number: 143-1298-15001

Lab Number: L1424386
Report Date: 10/24/14

SAMPLE RESULTS

Lab ID: L1424386-19
Client ID: 3-MICHELSON-SS-E (0-3")
Sample Location: BEDFORD, MA
Matrix: Soil

Date Collected: 10/13/14 09:00
Date Received: 10/14/14
Field Prep: Not Specified

Parameter	Result	Qualifier	Units	RL	MDL	Dilution Factor	Date Prepared	Date Analyzed	Analytical Method	Analyst
General Chemistry - Westborough Lab										
Solids, Total	83.2		%	0.100	NA	1	-	10/15/14 04:47	30,2540G	RT

Project Name: USCG
Project Number: 143-1298-15001

Lab Number: L1424386
Report Date: 10/24/14

SAMPLE RESULTS

Lab ID: L1424386-20
Client ID: 3-MICHELSON-SS-E (6-9")
Sample Location: BEDFORD, MA
Matrix: Soil

Date Collected: 10/13/14 09:05
Date Received: 10/14/14
Field Prep: Not Specified

Parameter	Result	Qualifier	Units	RL	MDL	Dilution Factor	Date Prepared	Date Analyzed	Analytical Method	Analyst
General Chemistry - Westborough Lab										
Solids, Total	95.6		%	0.100	NA	1	-	10/15/14 04:47	30,2540G	RT

Project Name: USCG
Project Number: 143-1298-15001

Lab Number: L1424386
Report Date: 10/24/14

SAMPLE RESULTS

Lab ID: L1424386-21
Client ID: 3-MICHELSON-SS-S (0-3")
Sample Location: BEDFORD, MA
Matrix: Soil

Date Collected: 10/13/14 09:10
Date Received: 10/14/14
Field Prep: Not Specified

Parameter	Result	Qualifier	Units	RL	MDL	Dilution Factor	Date Prepared	Date Analyzed	Analytical Method	Analyst
General Chemistry - Westborough Lab										
Solids, Total	83.6		%	0.100	NA	1	-	10/15/14 04:59	30,2540G	RT

Project Name: USCG
Project Number: 143-1298-15001

Lab Number: L1424386
Report Date: 10/24/14

SAMPLE RESULTS

Lab ID: L1424386-22
Client ID: 3-MICHELSON-SS-S (6-9")
Sample Location: BEDFORD, MA
Matrix: Soil

Date Collected: 10/13/14 09:15
Date Received: 10/14/14
Field Prep: Not Specified

Parameter	Result	Qualifier	Units	RL	MDL	Dilution Factor	Date Prepared	Date Analyzed	Analytical Method	Analyst
General Chemistry - Westborough Lab										
Solids, Total	82.6		%	0.100	NA	1	-	10/15/14 04:59	30,2540G	RT

Project Name: USCG
Project Number: 143-1298-15001

Lab Number: L1424386
Report Date: 10/24/14

SAMPLE RESULTS

Lab ID: L1424386-23
Client ID: 3-MICHELSON-SS-W (0-3")
Sample Location: BEDFORD, MA
Matrix: Soil

Date Collected: 10/13/14 09:20
Date Received: 10/14/14
Field Prep: Not Specified

Parameter	Result	Qualifier	Units	RL	MDL	Dilution Factor	Date Prepared	Date Analyzed	Analytical Method	Analyst
General Chemistry - Westborough Lab										
Solids, Total	88.7		%	0.100	NA	1	-	10/15/14 04:59	30,2540G	RT

Project Name: USCG
Project Number: 143-1298-15001

Lab Number: L1424386
Report Date: 10/24/14

SAMPLE RESULTS

Lab ID: L1424386-24
Client ID: 3-MICHELSON-SS-W (6-9")
Sample Location: BEDFORD, MA
Matrix: Soil

Date Collected: 10/13/14 09:25
Date Received: 10/14/14
Field Prep: Not Specified

Parameter	Result	Qualifier	Units	RL	MDL	Dilution Factor	Date Prepared	Date Analyzed	Analytical Method	Analyst
General Chemistry - Westborough Lab										
Solids, Total	96.2		%	0.100	NA	1	-	10/15/14 04:59	30,2540G	RT

Project Name: USCG
Project Number: 143-1298-15001

Lab Number: L1424386
Report Date: 10/24/14

SAMPLE RESULTS

Lab ID: L1424386-25
Client ID: 4-MICHELSON-SS-N (0-3")
Sample Location: BEDFORD, MA
Matrix: Soil

Date Collected: 10/13/14 09:35
Date Received: 10/14/14
Field Prep: Not Specified

Parameter	Result	Qualifier	Units	RL	MDL	Dilution Factor	Date Prepared	Date Analyzed	Analytical Method	Analyst
General Chemistry - Westborough Lab										
Solids, Total	86.8		%	0.100	NA	1	-	10/15/14 04:59	30,2540G	RT

Project Name: USCG
Project Number: 143-1298-15001

Lab Number: L1424386
Report Date: 10/24/14

SAMPLE RESULTS

Lab ID: L1424386-26
Client ID: 4-MICHELSON-SS-N (6-9")
Sample Location: BEDFORD, MA
Matrix: Soil

Date Collected: 10/13/14 09:30
Date Received: 10/14/14
Field Prep: Not Specified

Parameter	Result	Qualifier	Units	RL	MDL	Dilution Factor	Date Prepared	Date Analyzed	Analytical Method	Analyst
General Chemistry - Westborough Lab										
Solids, Total	90.8		%	0.100	NA	1	-	10/15/14 04:59	30,2540G	RT

Project Name: USCG
Project Number: 143-1298-15001

Lab Number: L1424386
Report Date: 10/24/14

SAMPLE RESULTS

Lab ID: L1424386-27
Client ID: 4-MICHELSON-SS-E (0-3")
Sample Location: BEDFORD, MA
Matrix: Soil

Date Collected: 10/13/14 09:35
Date Received: 10/14/14
Field Prep: Not Specified

Parameter	Result	Qualifier	Units	RL	MDL	Dilution Factor	Date Prepared	Date Analyzed	Analytical Method	Analyst
General Chemistry - Westborough Lab										
Solids, Total	89.4		%	0.100	NA	1	-	10/15/14 04:59	30,2540G	RT

Project Name: USCG
Project Number: 143-1298-15001

Lab Number: L1424386
Report Date: 10/24/14

SAMPLE RESULTS

Lab ID: L1424386-28
Client ID: 4-MICHELSON-SS-E (6-9")
Sample Location: BEDFORD, MA
Matrix: Soil

Date Collected: 10/13/14 09:40
Date Received: 10/14/14
Field Prep: Not Specified

Parameter	Result	Qualifier	Units	RL	MDL	Dilution Factor	Date Prepared	Date Analyzed	Analytical Method	Analyst
General Chemistry - Westborough Lab										
Solids, Total	92.4		%	0.100	NA	1	-	10/15/14 04:59	30,2540G	RT

Project Name: USCG
Project Number: 143-1298-15001

Lab Number: L1424386
Report Date: 10/24/14

SAMPLE RESULTS

Lab ID: L1424386-29
Client ID: 4-MICHELSON-SS-S (0-3")
Sample Location: BEDFORD, MA
Matrix: Soil

Date Collected: 10/13/14 09:40
Date Received: 10/14/14
Field Prep: Not Specified

Parameter	Result	Qualifier	Units	RL	MDL	Dilution Factor	Date Prepared	Date Analyzed	Analytical Method	Analyst
General Chemistry - Westborough Lab										
Solids, Total	85.6		%	0.100	NA	1	-	10/15/14 04:59	30,2540G	RT

Project Name: USCG
Project Number: 143-1298-15001

Lab Number: L1424386
Report Date: 10/24/14

SAMPLE RESULTS

Lab ID: L1424386-30
Client ID: 4-MICHELSON-SS-S (6-9")
Sample Location: BEDFORD, MA
Matrix: Soil

Date Collected: 10/13/14 09:45
Date Received: 10/14/14
Field Prep: Not Specified

Parameter	Result	Qualifier	Units	RL	MDL	Dilution Factor	Date Prepared	Date Analyzed	Analytical Method	Analyst
General Chemistry - Westborough Lab										
Solids, Total	87.6		%	0.100	NA	1	-	10/15/14 04:59	30,2540G	RT

Project Name: USCG
Project Number: 143-1298-15001

Lab Number: L1424386
Report Date: 10/24/14

SAMPLE RESULTS

Lab ID: L1424386-31
Client ID: 4-MICHELSON-SS-W (0-3")
Sample Location: BEDFORD, MA
Matrix: Soil

Date Collected: 10/13/14 09:50
Date Received: 10/14/14
Field Prep: Not Specified

Parameter	Result	Qualifier	Units	RL	MDL	Dilution Factor	Date Prepared	Date Analyzed	Analytical Method	Analyst
General Chemistry - Westborough Lab										
Solids, Total	89.1		%	0.100	NA	1	-	10/15/14 04:59	30,2540G	RT

Project Name: USCG
Project Number: 143-1298-15001

Lab Number: L1424386
Report Date: 10/24/14

SAMPLE RESULTS

Lab ID: L1424386-32
Client ID: 4-MICHELSON-SS-W (6-9")
Sample Location: BEDFORD, MA
Matrix: Soil

Date Collected: 10/13/14 10:00
Date Received: 10/14/14
Field Prep: Not Specified

Parameter	Result	Qualifier	Units	RL	MDL	Dilution Factor	Date Prepared	Date Analyzed	Analytical Method	Analyst
General Chemistry - Westborough Lab										
Solids, Total	93.8		%	0.100	NA	1	-	10/15/14 04:59	30,2540G	RT

Project Name: USCG
Project Number: 143-1298-15001

Lab Number: L1424386
Report Date: 10/24/14

SAMPLE RESULTS

Lab ID: L1424386-33
Client ID: 5-MICHELSON-SS-N (0-3")
Sample Location: BEDFORD, MA
Matrix: Soil

Date Collected: 10/13/14 10:05
Date Received: 10/14/14
Field Prep: Not Specified

Parameter	Result	Qualifier	Units	RL	MDL	Dilution Factor	Date Prepared	Date Analyzed	Analytical Method	Analyst
General Chemistry - Westborough Lab										
Solids, Total	83.6		%	0.100	NA	1	-	10/15/14 04:59	30,2540G	RT

Project Name: USCG
Project Number: 143-1298-15001

Lab Number: L1424386
Report Date: 10/24/14

SAMPLE RESULTS

Lab ID: L1424386-34
Client ID: 5-MICHELSON-SS-N (6-9")
Sample Location: BEDFORD, MA
Matrix: Soil

Date Collected: 10/13/14 10:10
Date Received: 10/14/14
Field Prep: Not Specified

Parameter	Result	Qualifier	Units	RL	MDL	Dilution Factor	Date Prepared	Date Analyzed	Analytical Method	Analyst
General Chemistry - Westborough Lab										
Solids, Total	90.6		%	0.100	NA	1	-	10/15/14 04:59	30,2540G	RT

Project Name: USCG
Project Number: 143-1298-15001

Lab Number: L1424386
Report Date: 10/24/14

SAMPLE RESULTS

Lab ID: L1424386-35
Client ID: 5-MICHELSON-SS-E (0-3")
Sample Location: BEDFORD, MA
Matrix: Soil

Date Collected: 10/13/14 10:15
Date Received: 10/14/14
Field Prep: Not Specified

Parameter	Result	Qualifier	Units	RL	MDL	Dilution Factor	Date Prepared	Date Analyzed	Analytical Method	Analyst
General Chemistry - Westborough Lab										
Solids, Total	83.6		%	0.100	NA	1	-	10/15/14 04:59	30,2540G	RT

Project Name: USCG
Project Number: 143-1298-15001

Lab Number: L1424386
Report Date: 10/24/14

SAMPLE RESULTS

Lab ID: L1424386-36
Client ID: 5-MICHELSON-SS-E (6-9")
Sample Location: BEDFORD, MA
Matrix: Soil

Date Collected: 10/13/14 10:20
Date Received: 10/14/14
Field Prep: Not Specified

Parameter	Result	Qualifier	Units	RL	MDL	Dilution Factor	Date Prepared	Date Analyzed	Analytical Method	Analyst
General Chemistry - Westborough Lab										
Solids, Total	92.8		%	0.100	NA	1	-	10/15/14 04:59	30,2540G	RT

Project Name: USCG
Project Number: 143-1298-15001

Lab Number: L1424386
Report Date: 10/24/14

SAMPLE RESULTS

Lab ID: L1424386-37
Client ID: 5-MICHELSON-SS-S (0-3")
Sample Location: BEDFORD, MA
Matrix: Soil

Date Collected: 10/13/14 10:25
Date Received: 10/14/14
Field Prep: Not Specified

Parameter	Result	Qualifier	Units	RL	MDL	Dilution Factor	Date Prepared	Date Analyzed	Analytical Method	Analyst
General Chemistry - Westborough Lab										
Solids, Total	85.8		%	0.100	NA	1	-	10/15/14 04:59	30,2540G	RT

Project Name: USCG
Project Number: 143-1298-15001

Lab Number: L1424386
Report Date: 10/24/14

SAMPLE RESULTS

Lab ID: L1424386-38
Client ID: 5-MICHELSON-SS-S (6-9")
Sample Location: BEDFORD, MA
Matrix: Soil

Date Collected: 10/13/14 10:30
Date Received: 10/14/14
Field Prep: Not Specified

Parameter	Result	Qualifier	Units	RL	MDL	Dilution Factor	Date Prepared	Date Analyzed	Analytical Method	Analyst
General Chemistry - Westborough Lab										
Solids, Total	92.3		%	0.100	NA	1	-	10/15/14 04:59	30,2540G	RT

Project Name: USCG
Project Number: 143-1298-15001

Lab Number: L1424386
Report Date: 10/24/14

SAMPLE RESULTS

Lab ID: L1424386-39
Client ID: 5-MICHELSON-SS-W (0-3")
Sample Location: BEDFORD, MA
Matrix: Soil

Date Collected: 10/13/14 10:35
Date Received: 10/14/14
Field Prep: Not Specified

Parameter	Result	Qualifier	Units	RL	MDL	Dilution Factor	Date Prepared	Date Analyzed	Analytical Method	Analyst
General Chemistry - Westborough Lab										
Solids, Total	87.6		%	0.100	NA	1	-	10/15/14 04:59	30,2540G	RT

Project Name: USCG
Project Number: 143-1298-15001

Lab Number: L1424386
Report Date: 10/24/14

SAMPLE RESULTS

Lab ID: L1424386-40
Client ID: 5-MICHELSON-SS-W (6-9")
Sample Location: BEDFORD, MA
Matrix: Soil

Date Collected: 10/13/14 10:40
Date Received: 10/14/14
Field Prep: Not Specified

Parameter	Result	Qualifier	Units	RL	MDL	Dilution Factor	Date Prepared	Date Analyzed	Analytical Method	Analyst
General Chemistry - Westborough Lab										
Solids, Total	96.5		%	0.100	NA	1	-	10/15/14 04:59	30,2540G	RT

Lab Duplicate Analysis
Batch Quality Control

Project Name: USCG
Project Number: 143-1298-15001

Lab Number: L1424386
Report Date: 10/24/14

Parameter	Native Sample	Duplicate Sample	Units	RPD	Qual	RPD Limits
General Chemistry - Westborough Lab Associated sample(s): 01-20 QC Batch ID: WG731110-1 QC Sample: L1424386-01 Client ID: 1-MICHELSON-SS-N (0-3")						
Solids, Total	85.0	86.0	%	1		20
General Chemistry - Westborough Lab Associated sample(s): 21-40 QC Batch ID: WG731112-1 QC Sample: L1424386-21 Client ID: 3-MICHELSON-SS-S (0-3")						
Solids, Total	83.6	84.2	%	1		20

Project Name: USCG
Project Number: 143-1298-15001

Lab Number: L1424386
Report Date: 10/24/14

Sample Receipt and Container Information

Were project specific reporting limits specified? YES

Reagent H2O Preserved Vials Frozen on: NA

Cooler Information Cooler	Custody Seal
A	Absent

Container Information

Container ID	Container Type	Cooler	pH	Temp deg C	Pres	Seal	Analysis(*)
L1424386-01A	Amber 120ml unpreserved	A	N/A	2.0	Y	Absent	TS(7),MCP-PB-6010T-10(180)
L1424386-02A	Amber 120ml unpreserved	A	N/A	2.0	Y	Absent	TS(7),MCP-PB-6010T-10(180)
L1424386-03A	Amber 120ml unpreserved	A	N/A	2.0	Y	Absent	TS(7),MCP-PB-6010T-10(180)
L1424386-04A	Amber 120ml unpreserved	A	N/A	2.0	Y	Absent	TS(7),MCP-PB-6010T-10(180)
L1424386-05A	Amber 120ml unpreserved	A	N/A	2.0	Y	Absent	TS(7),MCP-PB-6010T-10(180)
L1424386-06A	Amber 120ml unpreserved	A	N/A	2.0	Y	Absent	TS(7),MCP-PB-6010T-10(180)
L1424386-07A	Amber 120ml unpreserved	A	N/A	2.0	Y	Absent	TS(7),MCP-PB-6010T-10(180)
L1424386-08A	Amber 120ml unpreserved	A	N/A	2.0	Y	Absent	TS(7),MCP-PB-6010T-10(180)
L1424386-09A	Amber 120ml unpreserved	A	N/A	2.0	Y	Absent	TS(7),MCP-PB-6010T-10(180)
L1424386-10A	Amber 120ml unpreserved	A	N/A	2.0	Y	Absent	TS(7),MCP-PB-6010T-10(180)
L1424386-11A	Amber 120ml unpreserved	A	N/A	2.0	Y	Absent	TS(7),MCP-PB-6010T-10(180)
L1424386-12A	Amber 120ml unpreserved	A	N/A	2.0	Y	Absent	TS(7),MCP-PB-6010T-10(180)
L1424386-13A	Amber 120ml unpreserved	A	N/A	2.0	Y	Absent	TS(7),MCP-PB-6010T-10(180)
L1424386-14A	Amber 120ml unpreserved	A	N/A	2.0	Y	Absent	TS(7),MCP-PB-6010T-10(180)
L1424386-15A	Amber 120ml unpreserved	A	N/A	2.0	Y	Absent	TS(7),MCP-PB-6010T-10(180)
L1424386-16A	Amber 120ml unpreserved	A	N/A	2.0	Y	Absent	TS(7),MCP-PB-6010T-10(180)
L1424386-17A	Amber 120ml unpreserved	A	N/A	2.0	Y	Absent	TS(7),MCP-PB-6010T-10(180)
L1424386-18A	Amber 120ml unpreserved	A	N/A	2.0	Y	Absent	TS(7),MCP-PB-6010T-10(180)
L1424386-19A	Amber 120ml unpreserved	A	N/A	2.0	Y	Absent	TS(7),MCP-PB-6010T-10(180)
L1424386-20A	Amber 120ml unpreserved	A	N/A	2.0	Y	Absent	TS(7),MCP-PB-6010T-10(180)
L1424386-21A	Amber 120ml unpreserved	A	N/A	2.0	Y	Absent	TS(7),MCP-PB-6010T-10(180)
L1424386-22A	Amber 120ml unpreserved	A	N/A	2.0	Y	Absent	TS(7),MCP-PB-6010T-10(180)
L1424386-23A	Amber 120ml unpreserved	A	N/A	2.0	Y	Absent	TS(7),MCP-PB-6010T-10(180)
L1424386-24A	Amber 120ml unpreserved	A	N/A	2.0	Y	Absent	TS(7),MCP-PB-6010T-10(180)
L1424386-25A	Amber 120ml unpreserved	A	N/A	2.0	Y	Absent	TS(7),MCP-PB-6010T-10(180)
L1424386-26A	Amber 120ml unpreserved	A	N/A	2.0	Y	Absent	TS(7),MCP-PB-6010T-10(180)
L1424386-27A	Amber 120ml unpreserved	A	N/A	2.0	Y	Absent	TS(7),MCP-PB-6010T-10(180)

*Values in parentheses indicate holding time in days

Project Name: USCG
Project Number: 143-1298-15001

Lab Number: L1424386
Report Date: 10/24/14

Container Information

Container ID	Container Type	Cooler	pH	Temp deg C	Pres	Seal	Analysis(*)
L1424386-28A	Amber 120ml unpreserved	A	N/A	2.0	Y	Absent	TS(7),MCP-PB-6010T-10(180)
L1424386-29A	Amber 120ml unpreserved	A	N/A	2.0	Y	Absent	TS(7),MCP-PB-6010T-10(180)
L1424386-30A	Amber 120ml unpreserved	A	N/A	2.0	Y	Absent	TS(7),MCP-PB-6010T-10(180)
L1424386-31A	Amber 120ml unpreserved	A	N/A	2.0	Y	Absent	TS(7),MCP-PB-6010T-10(180)
L1424386-32A	Amber 120ml unpreserved	A	N/A	2.0	Y	Absent	TS(7),MCP-PB-6010T-10(180)
L1424386-33A	Amber 120ml unpreserved	A	N/A	2.0	Y	Absent	TS(7),MCP-PB-6010T-10(180)
L1424386-34A	Amber 120ml unpreserved	A	N/A	2.0	Y	Absent	TS(7),MCP-PB-6010T-10(180)
L1424386-35A	Amber 120ml unpreserved	A	N/A	2.0	Y	Absent	TS(7),MCP-PB-6010T-10(180)
L1424386-36A	Amber 120ml unpreserved	A	N/A	2.0	Y	Absent	TS(7),MCP-PB-6010T-10(180)
L1424386-37A	Amber 120ml unpreserved	A	N/A	2.0	Y	Absent	TS(7),MCP-PB-6010T-10(180)
L1424386-38A	Amber 120ml unpreserved	A	N/A	2.0	Y	Absent	TS(7),MCP-PB-6010T-10(180)
L1424386-39A	Amber 120ml unpreserved	A	N/A	2.0	Y	Absent	TS(7),MCP-PB-6010T-10(180)
L1424386-40A	Amber 120ml unpreserved	A	N/A	2.0	Y	Absent	TS(7),MCP-PB-6010T-10(180)

*Values in parentheses indicate holding time in days

Project Name:	USCG	**Lab Number:**	L1424386
Project Number:	143-1298-15001	**Report Date:**	10/24/14

GLOSSARY

Acronyms

EDL - Estimated Detection Limit: This value represents the level to which target analyte concentrations are reported as estimated values, when those target analyte concentrations are quantified below the reporting limit (RL). The EDL includes any adjustments from dilutions, concentrations or moisture content, where applicable. The use of EDLs is specific to the analysis of PAHs using Solid-Phase Microextraction (SPME).

EPA - Environmental Protection Agency.

LCS - Laboratory Control Sample: A sample matrix, free from the analytes of interest, spiked with verified known amounts of analytes or a material containing known and verified amounts of analytes.

LCSD - Laboratory Control Sample Duplicate: Refer to LCS.

LFB - Laboratory Fortified Blank: A sample matrix, free from the analytes of interest, spiked with verified known amounts of analytes or a material containing known and verified amounts of analytes.

MDL - Method Detection Limit: This value represents the level to which target analyte concentrations are reported as estimated values, when those target analyte concentrations are quantified below the reporting limit (RL). The MDL includes any adjustments from dilutions, concentrations or moisture content, where applicable.

MS - Matrix Spike Sample: A sample prepared by adding a known mass of target analyte to a specified amount of matrix sample for which an independent estimate of target analyte concentration is available.

MSD - Matrix Spike Sample Duplicate: Refer to MS.

NA - Not Applicable.

NC - Not Calculated: Term is utilized when one or more of the results utilized in the calculation are non-detect at the parameter's reporting unit.

NI - Not Ignitable.

RL - Reporting Limit: The value at which an instrument can accurately measure an analyte at a specific concentration. The RL includes any adjustments from dilutions, concentrations or moisture content, where applicable.

RPD - Relative Percent Difference: The results from matrix and/or matrix spike duplicates are primarily designed to assess the precision of analytical results in a given matrix and are expressed as relative percent difference (RPD). Values which are less than five times the reporting limit for any individual parameter are evaluated by utilizing the absolute difference between the values; although the RPD value will be provided in the report.

SRM - Standard Reference Material: A reference sample of a known or certified value that is of the same or similar matrix as the associated field samples.

Footnotes

1 - The reference for this analyte should be considered modified since this analyte is absent from the target analyte list of the original method.

Terms

Total: With respect to Organic analyses, a 'Total' result is defined as the summation of results for individual isomers or Aroclors. If a 'Total' result is requested, the results of its individual components will also be reported. This is applicable to 'Total' results for methods 8260, 8081 and 8082.

Analytical Method: Both the document from which the method originates and the analytical reference method. (Example: EPA 8260B is shown as 1,8260B.) The codes for the reference method documents are provided in the References section of the Addendum.

Data Qualifiers

A - Spectra identified as "Aldol Condensation Product".

B - The analyte was detected above the reporting limit in the associated method blank. Flag only applies to associated field samples that have detectable concentrations of the analyte at less than ten times (10x) the concentration found in the blank. For MCP-related projects, flag only applies to associated field samples that have detectable concentrations of the analyte at less than ten times (10x) the concentration found in the blank. For DOD-related projects, flag only applies to associated field samples that have detectable concentrations of the analyte at less than ten times (10x) the concentration found in the blank AND the analyte was detected above one-half the reporting limit (or above the reporting limit for common lab contaminants) in the associated method blank. For NJ-Air-related projects, flag only applies to associated field samples that have detectable concentrations of the analyte above the reporting limit. For NJ-related projects (excluding Air), flag only applies to associated field samples that have detectable concentrations of the analyte, which was detected above the reporting limit in the associated method blank or above five times the reporting limit for common lab contaminants (Phthalates, Acetone, Methylene Chloride, 2-Butanone).

C - Co-elution: The target analyte co-elutes with a known lab standard (i.e. surrogate, internal standards, etc.) for co-extracted analyses.

D - Concentration of analyte was quantified from diluted analysis. Flag only applies to field samples that have detectable concentrations of the analyte.

E - Concentration of analyte exceeds the range of the calibration curve and/or linear range of the instrument.

Report Format: Data Usability Report

Project Name:	USCG	**Lab Number:**	L1424386
Project Number:	143-1298-15001	**Report Date:**	10/24/14

Data Qualifiers

G - The concentration may be biased high due to matrix interferences (i.e, co-elution) with non-target compound(s). The result should be considered estimated.

H - The analysis of pH was performed beyond the regulatory-required holding time of 15 minutes from the time of sample collection.

I - The lower value for the two columns has been reported due to obvious interference.

M - Reporting Limit (RL) exceeds the MCP CAM Reporting Limit for this analyte.

NJ - Presumptive evidence of compound. This represents an estimated concentration for Tentatively Identified Compounds (TICs), where the identification is based on a mass spectral library search.

P - The RPD between the results for the two columns exceeds the method-specified criteria.

Q - The quality control sample exceeds the associated acceptance criteria. For DOD-related projects, LCS and/or Continuing Calibration Standard exceedences are also qualified on all associated sample results. Note: This flag is not applicable for matrix spike recoveries when the sample concentration is greater than 4x the spike added or for batch duplicate RPD when the sample concentrations are less than 5x the RL. (Metals only.)

R - Analytical results are from sample re-analysis.

RE - Analytical results are from sample re-extraction.

S - Analytical results are from modified screening analysis.

J - Estimated value. This represents an estimated concentration for Tentatively Identified Compounds (TICs).

ND - Not detected at the reporting limit (RL) for the sample.

Report Format: Data Usability Report

Project Name:	USCG	**Lab Number:**	L1424386
Project Number:	143-1298-15001	**Report Date:**	10/24/14

REFERENCES

30 Standard Methods for the Examination of Water and Wastewater. APHA-AWWA-WPCF. 18th Edition. 1992.

97 EPA Test Methods (SW-846) with QC Requirements & Performance Standards for the Analysis of EPA SW-846 Methods under the Massachusetts Contingency Plan, WSC-CAM-IIA, IIB, IIIA, IIIB, IIIC, IIID, VA, VB, VC, VIA, VIB, VIIIA and VIIIB, July 2010.

LIMITATION OF LIABILITIES

Alpha Analytical performs services with reasonable care and diligence normal to the analytical testing laboratory industry. In the event of an error, the sole and exclusive responsibility of Alpha Analytical shall be to re-perform the work at it's own expense. In no event shall Alpha Analytical be held liable for any incidental, consequential or special damages, including but not limited to, damages in any way connected with the use of, interpretation of, information or analysis provided by Alpha Analytical.

We strongly urge our clients to comply with EPA protocol regarding sample volume, preservation, cooling, containers, sampling procedures, holding time and splitting of samples in the field.

Certification Information

Last revised April 15, 2014

The following analytes are not included in our NELAP Scope of Accreditation:

Westborough Facility
EPA 524.2: Acetone, 2-Butanone (Methyl ethyl ketone (MEK)), Tert-butyl alcohol, 2-Hexanone, Tetrahydrofuran, 1,3,5-Trichlorobenzene, 4-Methyl-2-pentanone (MIBK), Carbon disulfide, Diethyl ether.
EPA 8260C: 1,2,4,5-Tetramethylbenzene, 4-Ethyltoluene, Iodomethane (methyl iodide), Methyl methacrylate, Azobenzene.
EPA 8330A/B: PETN, Picric Acid, Nitroglycerine, 2,6-DANT, 2,4-DANT.
EPA 8270D: 1-Methylnaphthalene, Dimethylnaphthalene,1,4-Diphenylhydrazine.
EPA 625: 4-Chloroaniline, 4-Methylphenol.
SM4500: Soil: Total Phosphorus, TKN, NO2, NO3.
EPA 9071: Total Petroleum Hydrocarbons, Oil & Grease.

Mansfield Facility
EPA 8270D: Biphenyl.
EPA 2540D: TSS
EPA TO-15: Halothane, 2,4,4-Trimethyl-2-pentene, 2,4,4-Trimethyl-1-pentene, Thiophene, 2-Methylthiophene, 3-Methylthiophene, 2-Ethylthiophene, 1,2,3-Trimethylbenzene, Indan, Indene, 1,2,4,5-Tetramethylbenzene, Benzothiophene, 1-Methylnaphthalene.

The following analytes are included in our Massachusetts DEP Scope of Accreditation, Westborough Facility:

Drinking Water
EPA 200.8: Sb,As,Ba,Be,Cd,Cr,Cu,Pb,Ni,Se,Tl; **EPA 200.7**: Ba,Be,Ca,Cd,Cr,Cu,Na; **EPA 245.1:** Mercury;
EPA 300.0: Nitrate-N, Fluoride, Sulfate; **EPA 353.2**: Nitrate-N, Nitrite-N; **SM4500NO3-F**: Nitrate-N, Nitrite-N; **SM4500F-C, SM4500CN-CE, EPA 180.1, SM2130B, SM4500Cl-D, SM2320B, SM2540C, SM4500H-B**
EPA 332: Perchlorate.
Microbiology: **SM9215B; SM9223-P/A, SM9223B-Colilert-QT, Enterolert-QT.**

Non-Potable Water
EPA 200.8: Al,Sb,As,Be,Cd,Cr,Cu,Pb,Mn,Ni,Se,Ag,Tl,Zn;
EPA 200.7: Al,Sb,As,Be,Cd,Ca,Cr,Co,Cu,Fe,Pb,Mg,Mn,Mo,Ni,K,Se,Ag,Na,Sr,Ti,Tl,V,Zn;
EPA 245.1, SM4500H,B, EPA 120.1, SM2510B, SM2540C, SM2340B, SM2320B, SM4500CL-E, SM4500F-BC, SM426C, SM4500NH3-BH, **EPA 350.1**: Ammonia-N, **LACHAT 10-107-06-1-B**: Ammonia-N, **SM4500NO3-F, EPA 353.2**: Nitrate-N**, SM4500NH3-BC-NES, EPA 351.1, SM4500P-E, SM4500P-B, E, SM5220D, EPA 410.4, SM5210B, SM5310C, SM4500CL-D, EPA 1664, SM14 510AC, EPA 420.1, SM4500-CN-CE, SM2540D.**
EPA 624: Volatile Halocarbons & Aromatics,
EPA 608: Chlordane, Toxaphene, Aldrin, alpha-BHC, beta-BHC, gamma-BHC, delta-BHC, Dieldrin, DDD, DDE, DDT, Endosulfan I, Endosulfan II, Endosulfan sulfate, Endrin, Endrin Aldehyde, Heptachlor, Heptachlor Epoxide, PCBs
EPA 625: SVOC (Acid/Base/Neutral Extractables), **EPA 600/4-81-045**: PCB-Oil.
Microbiology: **SM9223B-Colilert-QT; Enterolert-QT, SM9222D-MF**.

For a complete listing of analytes and methods, please contact your Alpha Project Manager.

CHAIN OF CUSTODY

PAGE 1 OF 12

Date Rec'd in Lab: 10/14/14

ALPHA Job #: L1424386

ALPHA ANALYTICAL
WESTBORO, MA TEL: 508-898-9220 FAX: 508-898-9193
MANSFIELD, MA TEL: 508-822-9300 FAX: 508-822-3288

Client Information

Client: Tetra Tech
Address: One Grant Street, Framingham, MA
Phone: (508) 903-2000
Fax: (508) 903-2001
Email: Kathlyne.Collmann@tetratech.com
☐ These samples have been previously analyzed by Alpha

Project Information

Project Name: USCG
Project Location: Bedford, MA
Project #: 143-1298-15001
Project Manager: Matt Madden
ALPHA Quote #: 2014871

Turn-Around Time

☒ Standard ☐ RUSH (only confirmed if pre-approved!)
Date Due: 10 d TAT 10/24/14 Time:

Report Information - Data Deliverables

☐ FAX ☒ EMAIL
☒ ADEx ☐ Add'l Deliverables

Billing Information

☒ Same as Client info PO #:

Regulatory Requirements/Report Limits

State /Fed Program: MA MCP Criteria

MA MCP PRESUMPTIVE CERTAINTY --- CT REASONABLE CONFIDENCE PROTO

☒ Yes ☐ No Are MCP Analytical Methods Required?
☐ Yes ☒ No Is Matrix Spike (MS) Required on this SDG? (If yes see note in Comments)
☐ Yes ☒ No Are CT RCP (Reasonable Confidence Protocols) Required?

Other Project Specific Requirements/Comments/Detection Limits:

If MS is required, indicate in Sample Specific Comments which samples and what tests MS to be performed.
(Note: All *CAM* methods for inorganic analyses require MS every 20 soil samples)

SAMPLE HANDLING
Filtration ☐ Done ☐ Not needed ☐ Lab to do
Preservation ☐ Lab to do
(Please specify below)

ALPHA Lab ID (Lab Use Only)	Sample ID	Collection Date	Collection Time	Sample Matrix	Sampler's Initials	ANALYSIS: Lead - US EPA Method 6010B	Sample Specific Comments	TOTAL # BOTTLES
24386-01	1-MICHELSON-SS-N(0-3")	10/13/14	730	S	KMC	X		1
-02	1-MICHELSON-SS-N (6-9")		735					1
-03	1-MICHELSON-SS-E (0-3")		740					1
-04	1-MICHELSON-SS-E (6-9")		745					1
-05	1-MICHELSON-SS-S (0-3")		750					1
-06	1-MICHELSON-SS-S (6-9")		755					1
-07	1-MICHELSON-SS-W (0-3")		800					1
-08	1-MICHELSON-SS-W (6-9")		805					1
-09	2-MICHELSON-SS-N (0-3")		810					1
-10	2-MICHELSON-SS-N (6-9")		815					1

Container Type: A
Preservative: A

PLEASE ANSWER QUESTIONS ABOVE!

IS YOUR PROJECT MA MCP or CT RCP?

Relinquished By:	Date/Time	Received By:	Date/Time
Kathlyne Collmann	10/14/14 1500	[illegible] AHAL	10/14/14 1726
[illegible]	10/14/14 1805	[illegible]	10/14/14 1805

Please print clearly, legibly and completely. Samples can not be logged in and turnaround time clock will not start until any ambiguities are resolved. All samples submitted are subject to Alpha's Terms and Conditions. See reverse side.

FORM NO: 01-01 (rev. 18-Jan-2010)

CHAIN OF CUSTODY

PAGE 2 OF 12

ALPHA ANALYTICAL
WESTBORO, MA TEL: 508-898-9220 FAX: 508-898-9193
MANSFIELD, MA TEL: 508-822-9300 FAX: 508-822-3288

Date Rec'd in Lab: 10/4/14

ALPHA Job #: L1424386

Client Information

Client: Tetra Tech
Address: One Grant Street, Framingham, MA
Phone: (508) 903-2000
Fax: (508) 903-2001
Email: kathleen.cullinane@tetratech.com
☐ These samples have been previously analyzed by Alpha

Project Information

Project Name: USCG
Project Location: Bedford, MA
Project #: 143-1298-15001
Project Manager: Matt Madden
ALPHA Quote #: 2014 871

Turn-Around Time

☒ Standard ☐ RUSH (only confirmed if pre-approved!)
Date Due: 10/24/14 10 d TAT Time:

Report Information - Data Deliverables

☐ FAX ☒ EMAIL
☒ ADEx ☐ Add'l Deliverables

Billing Information

☒ Same as Client info PO #:

Regulatory Requirements/Report Limits

State /Fed Program | Criteria

MA MCP PRESUMPTIVE CERTAINTY --- CT REASONABLE CONFIDENCE PROTO

☒ Yes ☐ No Are MCP Analytical Methods Required?
☐ Yes ☒ No Is Matrix Spike (MS) Required on this SDG? (If yes see note in Comments)
☐ Yes ☒ No Are CT RCP (Reasonable Confidence Protocols) Required?

Other Project Specific Requirements/Comments/Detection Limits:

If MS is required, indicate in Sample Specific Comments which samples and what tests MS to be performed.
(Note: All *CAM* methods for inorganic analyses require MS every 20 soil samples)

ANALYSIS: Lead USEPA Method 6010B

SAMPLE HANDLING
Filtration ☐ Done ☐ Not needed ☐ Lab to do
Preservation ☐ Lab to do
(Please specify below)

ALPHA Lab ID (Lab Use Only)	Sample ID	Collection Date	Collection Time	Sample Matrix	Sampler's Initials	Lead	Sample Specific Comments	Total # Bottles
24386-11	2-MICHELSON-SS-E(0-3")	10/3/14	820	S	KMC	X		1
-12	2-MICHELSON-SS-E(6-9")		825					1
-13	2-MICHELSON-SS-S(0-3")		830					1
-14	2-MICHELSON-SS-S(6-9")		835					1
-15	2-MICHELSON-SS-W(0-3")		840					1
-16	2-MICHELSON-SS-W(6-9")		845					1
-17	3-MICHELSON-SS-N(0-3")		850					1
-18	3-MICHELSON-SS-N(6-9")		855					1
-19	3-MICHELSON-SS-E(0-3")		900					1
-20	3-MICHELSON-SS-E(6-9")		905					1

Container Type	A				
Preservative	A				

PLEASE ANSWER QUESTIONS ABOVE!

IS YOUR PROJECT MA MCP or CT RCP?

Relinquished By:	Date/Time	Received By:	Date/Time
Kathleen Cullinane	10/4/14 1500	[signature] ALC	10/4/14 1700
[signature]	10/4/14 1805	[signature]	10/4/14 1805

Please print clearly, legibly and completely. Samples can not be logged in and turnaround time clock will not start until any ambiguities are resolved. All samples submitted are subject to Alpha's Terms and Conditions. See reverse side.

FORM NO: 01-01 (rev. 18-Jan-2010)

CHAIN OF CUSTODY

PAGE 3 OF 12

ALPHA ANALYTICAL
WESTBORO, MA TEL: 508-898-9220 FAX: 508-898-9193
MANSFIELD, MA TEL: 508-822-9300 FAX: 508-822-3288

Date Rec'd in Lab: 10/14/14

ALPHA Job #: L1424386

Client Information

Client: Tetra Tech
Address: One Grant Street, Framingham, MA
Phone: (508) 903-2000
Fax: (508) 903-2001
Email: Kathryn.Collinane@tetratech.com
☐ These samples have been previously analyzed by Alpha

Project Information

Project Name: USCG
Project Location: Bedford MA
Project #: 143-1298-15001
Project Manager: Matt Madden
ALPHA Quote #: 204871

Turn-Around Time

☒ Standard ☐ RUSH (only confirmed if pre-approved!)
Date Due: 10/24 wp 10 d TAT Time:

Report Information - Data Deliverables

☐ FAX ☒ EMAIL
☒ ADEx ☐ Add'l Deliverables

Billing Information

☒ Same as Client info PO #:

Regulatory Requirements/Report Limits

State /Fed Program | Criteria

MA MCP PRESUMPTIVE CERTAINTY --- CT REASONABLE CONFIDENCE PROTO

☒ Yes ☐ No Are MCP Analytical Methods Required?
☐ Yes ☒ No Is Matrix Spike (MS) Required on this SDG? (If yes see note in Comments)
☐ Yes ☒ No Are CT RCP (Reasonable Confidence Protocols) Required?

Other Project Specific Requirements/Comments/Detection Limits:

If MS is required , indicate in Sample Specific Comments which samples and what tests MS to be performed.
(Note: All ***CAM*** methods for inorganic analyses require MS every 20 soil samples)

ANALYSIS: Lead - US EPA - method 6010B

SAMPLE HANDLING
Filtration ☐ Done ☐ Not needed ☐ Lab to do
Preservation ☐ Lab to do (Please specify below)

ALPHA Lab ID (Lab Use Only)	Sample ID	Collection Date	Collection Time	Sample Matrix	Sampler's Initials	Lead	Sample Specific Comments	Total # Bottles
21386-21	3-MICHELSON-SS-S(0-3")	10/13/14	910	S	KMC	X		1
-22	3-MICHELSON-SS-S(6-9")		905					1
-23	3-MICHELSON-SS-W(0-3")		920					1
-24	3-MICHELSON-SS-W(6-9")		925					1
-25	4-MICHELSON-SS-N(0-3")		935					1
-26	4-MICHELSON-SS-N(6-9")		930					1
-27	4-MICHELSON-SS-E(0-3")		945					1
-28	4-MICHELSON-SS-E(6-9")		940					1
-29	4-MICHESON-SS-S(0-3")		950					1
-30	4-MICHELSON-SS-S(6-9")		945					1

Container Type	A
Preservative	A

PLEASE ANSWER QUESTIONS ABOVE!

IS YOUR PROJECT MA MCP or CT RCP?

Relinquished By:	Date/Time	Received By:	Date/Time
Kathryn Collinane	10/14/14 1500	KAL	10/14/14 1700
	10/14/14 1805		10/14/14 1805

Please print clearly, legibly and completely. Samples can not be logged in and turnaround time clock will not start until any ambiguities are resolved. All samples submitted are subject to Alpha's Terms and Conditions. See reverse side.

FORM NO: 01-01 (rev. 18-Jan-2010)

CHAIN OF CUSTODY

PAGE 4 OF 12

ALPHA ANALYTICAL

WESTBORO, MA TEL: 508-898-9220 FAX: 508-898-9193

MANSFIELD, MA TEL: 508-822-9300 FAX: 508-822-3288

Date Rec'd in Lab: 10/14/14

ALPHA Job #: L1424386

Client Information

Client: Tetra Tech

Address: One Grant Street Framingham, MA

Phone: (508) 907-2000

Fax: (508) 903-2001

Email: Kathryn.Collins@tetratech.com

☐ These samples have been previously analyzed by Alpha

Project Information

Project Name: USCG

Project Location: Bedford, MA

Project #: 143-1298-15001

Project Manager: Matt Madden

ALPHA Quote #: 2014871

Turn-Around Time

☒ Standard ☐ RUSH (only confirmed if pre-approved!)

Date Due: 10/24/14 10d TAT Time:

Report Information - Data Deliverables

☐ FAX ☒ EMAIL

☒ ADEx ☐ Add'l Deliverables

Billing Information

☒ Same as Client info PO #:

Regulatory Requirements/Report Limits

State /Fed Program | Criteria

MA MCP PRESUMPTIVE CERTAINTY --- CT REASONABLE CONFIDENCE PROTO

☒ Yes ☐ No Are MCP Analytical Methods Required?

☐ Yes ☒ No Is Matrix Spike (MS) Required on this SDG? (If yes see note in Comments)

☐ Yes ☒ No Are CT RCP (Reasonable Confidence Protocols) Required?

Other Project Specific Requirements/Comments/Detection Limits:

If MS is required , indicate in Sample Specific Comments which samples and what tests MS to be performed.
(Note: All *CAM* methods for inorganic analyses require MS every 20 soil samples)

ANALYSIS: Local-USEPA Method 6003

SAMPLE HANDLING
Filtration
☐ Done
☐ Not needed
☐ Lab to do
Preservation
☐ Lab to do
(Please specify below)

ALPHA Lab ID (Lab Use Only)	Sample ID	Collection Date	Collection Time	Sample Matrix	Sampler's Initials	Local-USEPA Method 6003	Sample Specific Comments	TOTAL # BOTTLES
24386-31	4-MICHELSON-SS-W (0-3")	10/13/14	951	S	KMC	X		
-32	4-MICHELSON-SS-W(6-9")		1000					
-33	5-MICHELSON-SS-N(0-3")		1005					
-34	5-MICHELSON-SS-N(6-9")		1010					
-35	5-MICHELSON-SS-E (0-3")		1015					
-36	5-MICHELSON-SS-E(6-9")		1020					
-37	5-MICHELSON-SS-S(0-3")		1025					
-38	5-MICHELSON-SS-S(6-9")		1030					
-39	5-MICHELSON-SS-W(0-3")		1035					
-40	5-MICHELSON-SS-W(6-9")		1040					

Container Type	A
Preservative	A

PLEASE ANSWER QUESTIONS ABOVE!

IS YOUR PROJECT MA MCP or CT RCP?

Relinquished By:	Date/Time	Received By:	Date/Time
[signature]	10/14/14 1500	[signature] KML	10/14/14 1700
[signature]	10/14/14 1805	[signature]	10/14/14 1805

Please print clearly, legibly and completely. Samples can not be logged in and turnaround time clock will not start until any ambiguities are resolved. All samples submitted are subject to Alpha's Terms and Conditions. See reverse side.

FORM NO: 01-01 (rev. 18-Jan-2010)

ANALYTICAL REPORT

Lab Number:	L1424387
Client:	Tetra Tech Rizzo 1 Grant Street Framingham, MA 01702
ATTN:	Matt Madden
Phone:	(508) 903-2000
Project Name:	USCG
Project Number:	143-1298-15001
Report Date:	10/27/14

The original project report/data package is held by Alpha Analytical. This report/data package is paginated and should be reproduced only in its entirety. Alpha Analytical holds no responsibility for results and/or data that are not consistent with the original.

Certifications & Approvals: MA (M-MA086), NY (11148), CT (PH-0574), NH (2003), NJ NELAP (MA935), RI (LAO00065), ME (MA00086), PA (68-03671), USDA (Permit #P-330-11-00240), NC (666), TX (T104704476), DOD (L2217), US Army Corps of Engineers.

Eight Walkup Drive, Westborough, MA 01581-1019
508-898-9220 (Fax) 508-898-9193 800-624-9220 - www.alphalab.com

Project Name: USCG
Project Number: 143-1298-15001

Lab Number: L1424387
Report Date: 10/27/14

Alpha Sample ID	Client ID	Matrix	Sample Location	Collection Date/Time	Receive Date
L1424387-01	6-LEWIS-SS-N(0-3")	SOIL	BEDFORD, MA	10/13/14 15:05	10/14/14
L1424387-02	6-LEWIS-SS-N(6-9")	SOIL	BEDFORD, MA	10/13/14 15:10	10/14/14
L1424387-03	6-LEWIS-SS-E(0-3")	SOIL	BEDFORD, MA	10/13/14 15:35	10/14/14
L1424387-04	6-LEWIS-SS-E(6-9")	SOIL	BEDFORD, MA	10/13/14 15:40	10/14/14
L1424387-05	6-LEWIS-SS-S(0-3")	SOIL	BEDFORD, MA	10/13/14 15:25	10/14/14
L1424387-06	6-LEWIS-SS-S(6-9")	SOIL	BEDFORD, MA	10/13/14 15:30	10/14/14
L1424387-07	6-LEWIS-SS-W(0-3")	SOIL	BEDFORD, MA	10/13/14 15:15	10/14/14
L1424387-08	6-LEWIS-SS-W(6-9")	SOIL	BEDFORD, MA	10/13/14 15:20	10/14/14
L1424387-09	1-LEWIS-SS-N(0-3")	SOIL	BEDFORD, MA	10/14/14 13:55	10/14/14
L1424387-10	1-LEWIS-SS-N(6-9")	SOIL	BEDFORD, MA	10/14/14 14:00	10/14/14
L1424387-11	1-LEWIS-SS-E(0-3")	SOIL	BEDFORD, MA	10/14/14 13:25	10/14/14
L1424387-12	1-LEWIS-SS-E(6-9")	SOIL	BEDFORD, MA	10/14/14 13:30	10/14/14
L1424387-13	1-LEWIS-SS-S(0-3")	SOIL	BEDFORD, MA	10/14/14 13:35	10/14/14
L1424387-14	1-LEWIS-SS-S(6-9")	SOIL	BEDFORD, MA	10/14/14 13:40	10/14/14
L1424387-15	1-LEWIS-SS-W(0-3")	SOIL	BEDFORD, MA	10/14/14 13:45	10/14/14
L1424387-16	1-LEWIS-SS-W(6-9")	SOIL	BEDFORD, MA	10/14/14 13:50	10/14/14
L1424387-17	4-LEWIS-SS-N(0-3")	SOIL	BEDFORD, MA	10/14/14 11:25	10/14/14
L1424387-18	4-LEWIS-SS-N(6-9")	SOIL	BEDFORD, MA	10/14/14 11:30	10/14/14
L1424387-19	4-LEWIS-SS-E(0-3")	SOIL	BEDFORD, MA	10/14/14 11:35	10/14/14
L1424387-20	4-LEWIS-SS-E(6-9")	SOIL	BEDFORD, MA	10/14/14 11:40	10/14/14
L1424387-21	4-LEWIS-SS-S(0-3")	SOIL	BEDFORD, MA	10/14/14 11:50	10/14/14
L1424387-22	4-LEWIS-SS-S(6-9")	SOIL	BEDFORD, MA	10/14/14 11:45	10/14/14
L1424387-23	4-LEWIS-SS-W(0-3")	SOIL	BEDFORD, MA	10/14/14 11:55	10/14/14
L1424387-24	4-LEWIS-SS-W(6-9")	SOIL	BEDFORD, MA	10/14/14 12:00	10/14/14

Alpha Sample ID	Client ID	Matrix	Sample Location	Collection Date/Time	Receive Date
L1424387-25	2-LEWIS-SS-N(0-3")	SOIL	BEDFORD, MA	10/14/14 12:15	10/14/14
L1424387-26	2-LEWIS-SS-N(6-9")	SOIL	BEDFORD, MA	10/14/14 12:20	10/14/14
L1424387-27	2-LEWIS-SS-E(0-3")	SOIL	BEDFORD, MA	10/14/14 12:05	10/14/14
L1424387-28	2-LEWIS-SS-E(6-9")	SOIL	BEDFORD, MA	10/14/14 12:10	10/14/14
L1424387-29	2-LEWIS-SS-S(0-3")	SOIL	BEDFORD, MA	10/14/14 12:35	10/14/14
L1424387-30	2-LEWIS-SS-S(6-9")	SOIL	BEDFORD, MA	10/14/14 12:40	10/14/14
L1424387-31	2-LEWIS-SS-W(0-3")	SOIL	BEDFORD, MA	10/14/14 12:25	10/14/14
L1424387-32	2-LEWIS-SS-W(6-9")	SOIL	BEDFORD, MA	10/14/14 12:30	10/14/14
L1424387-33	3-LEWIS-SS-N(0-3")	SOIL	BEDFORD, MA	10/14/14 12:45	10/14/14
L1424387-34	3-LEWIS-SS-N(6-9")	SOIL	BEDFORD, MA	10/14/14 12:50	10/14/14
L1424387-35	3-LEWIS-SS-E(0-3")	SOIL	BEDFORD, MA	10/14/14 12:55	10/14/14
L1424387-36	3-LEWIS-SS-E(6-9")	SOIL	BEDFORD, MA	10/14/14 13:00	10/14/14
L1424387-37	3-LEWIS-SS-S(0-3")	SOIL	BEDFORD, MA	10/14/14 13:05	10/14/14
L1424387-38	3-LEWIS-SS-S(6-9")	SOIL	BEDFORD, MA	10/14/14 13:10	10/14/14
L1424387-39	3-LEWIS-SS-W(0-3")	SOIL	BEDFORD, MA	10/14/14 13:15	10/14/14
L1424387-40	3-LEWIS-SS-W(6-9")	SOIL	BEDFORD, MA	10/14/14 13:20	10/14/14

Project Name: USCG **Lab Number:** L1424387

Project Number: 143-1298-15001 **Report Date:** 10/27/14

MADEP MCP Response Action Analytical Report Certification

This form provides certifications for all samples performed by MCP methods. Please refer to the Sample Results and Container Information sections of this report for specification of MCP methods used for each analysis. The following questions pertain only to MCP Analytical Methods.

An affirmative response to questions A through F is required for "Presumptive Certainty" status		
A	Were all samples received in a condition consistent with those described on the Chain-of-Custody, properly preserved (including temperature) in the field or laboratory, and prepared/analyzed within method holding times?	YES
B	Were the analytical method(s) and all associated QC requirements specified in the selected CAM protocol(s) followed?	YES
C	Were all required corrective actions and analytical response actions specified in the selected CAM protocol(s) implemented for all identified performance standard non-conformances?	YES
D	Does the laboratory report comply with all the reporting requirements specified in CAM VII A, "Quality Assurance and Quality Control Guidelines for the Acquisition and Reporting of Analytical Data?"	YES
E a.	VPH, EPH, and APH Methods only: Was each method conducted without significant modification(s)? (Refer to the individual method(s) for a list of significant modifications).	N/A
E b.	APH and TO-15 Methods only: Was the complete analyte list reported for each method?	N/A
F	Were all applicable CAM protocol QC and performance standard non-conformances identified and evaluated in a laboratory narrative (including all "No" responses to Questions A through E)?	YES

A response to questions G, H and I is required for "Presumptive Certainty" status		
G	Were the reporting limits at or below all CAM reporting limits specified in the selected CAM protocol(s)?	YES
H	Were all QC performance standards specified in the CAM protocol(s) achieved?	NO
I	Were results reported for the complete analyte list specified in the selected CAM protocol(s)?	NO

For any questions answered "No", please refer to the case narrative section on the following page(s).

Please note that sample matrix information is located in the Sample Results section of this report.

Project Name: USCG
Project Number: 143-1298-15001

Lab Number: L1424387
Report Date: 10/27/14

Case Narrative

The samples were received in accordance with the Chain of Custody and no significant deviations were encountered during the preparation or analysis unless otherwise noted. Sample Receipt, Container Information, and the Chain of Custody are located at the back of the report.

Results contained within this report relate only to the samples submitted under this Alpha Lab Number and meet all of the requirements of NELAC, for all NELAC accredited parameters. The data presented in this report is organized by parameter (i.e. VOC, SVOC, etc.). Sample specific Quality Control data (i.e. Surrogate Spike Recovery) is reported at the end of the target analyte list for each individual sample, followed by the Laboratory Batch Quality Control at the end of each parameter. If a sample was re-analyzed or re-extracted due to a required quality control corrective action and if both sets of data are reported, the Laboratory ID of the re-analysis or re-extraction is designated with an "R" or "RE", respectively. When multiple Batch Quality Control elements are reported (e.g. more than one LCS), the associated samples for each element are noted in the grey shaded header line of each data table. Any Laboratory Batch, Sample Specific % recovery or RPD value that is outside the listed Acceptance Criteria is bolded in the report. All specific QC information is also incorporated in the Data Usability format of our Data Merger tool where it can be reviewed along with any associated usability implications. Soil/sediments, solids and tissues are reported on a dry weight basis unless otherwise noted. Definitions of all data qualifiers and acronyms used in this report are provided in the Glossary located at the back of the report.

In reference to questions H (CAM) or 4 (RCP) when "NO" is checked, the performance criteria for CAM and RCP methods allow for some quality control failures to occur and still be within method compliance. In these instances the specific failure is not narrated but noted in the associated QC table. The information is also incorporated in the Data Usability format of our Data Merger tool where it can be reviewed along with any associated usability implications.

Please see the associated ADEx data file for a comparison of laboratory reporting limits that were achieved with the regulatory Numerical Standards requested on the Chain of Custody.

HOLD POLICY
For samples submitted on hold, Alpha's policy is to hold samples (with the exception of Air canisters) free of charge for 21 calendar days from the date the project is completed. After 21 calendar days, we will dispose of all samples submitted including those put on hold unless you have contacted your Client Service Representative and made arrangements for Alpha to continue to hold the samples. Air canisters will be disposed after 3 business days from the date the project is completed.

Please contact Client Services at 800-624-9220 with any questions.

Project Name:	USCG	**Lab Number:**	L1424387
Project Number:	143-1298-15001	**Report Date:**	10/27/14

Case Narrative (continued)

Report Submission

This report replaces the report issued October 24, 2014. The client IDs for L1424387-01 through -08 have been amended.

MCP Related Narratives

Sample Receipt

In reference to question H:

A Matrix Spike was not submitted for the analysis of Metals.

Metals

In reference to question I:

All samples were analyzed for a subset of MCP elements per the Chain of Custody.

I, the undersigned, attest under the pains and penalties of perjury that, to the best of my knowledge and belief and based upon my personal inquiry of those responsible for providing the information contained in this analytical report, such information is accurate and complete. This certificate of analysis is not complete unless this page accompanies any and all pages of this report.

Authorized Signature: Michelle M. Morris

Title: Technical Director/Representative

Date: 10/27/14

METALS

Project Name:	USCG	**Lab Number:**	L1424387
Project Number:	143-1298-15001	**Report Date:**	10/27/14

SAMPLE RESULTS

Lab ID:	L1424387-01	Date Collected:	10/13/14 15:05
Client ID:	6-LEWIS-SS-N(0-3")	Date Received:	10/14/14
Sample Location:	BEDFORD, MA	Field Prep:	Not Specified
Matrix:	Soil		
Percent Solids:	86%		

Parameter	Result	Qualifier	Units	RL	MDL	Dilution Factor	Date Prepared	Date Analyzed	Prep Method	Analytical Method	Analyst
MCP Total Metals - Westborough Lab											
Lead, Total	47		mg/kg	2.3	--	1	10/21/14 16:31	10/23/14 00:08	EPA 3050B	97,6010C	TT

Project Name:	USCG	**Lab Number:**	L1424387
Project Number:	143-1298-15001	**Report Date:**	10/27/14

SAMPLE RESULTS

Lab ID:	L1424387-02	Date Collected:	10/13/14 15:10
Client ID:	6-LEWIS-SS-N(6-9")	Date Received:	10/14/14
Sample Location:	BEDFORD, MA	Field Prep:	Not Specified
Matrix:	Soil		
Percent Solids:	90%		

Parameter	Result	Qualifier	Units	RL	MDL	Dilution Factor	Date Prepared	Date Analyzed	Prep Method	Analytical Method	Analyst
MCP Total Metals - Westborough Lab											
Lead, Total	40		mg/kg	2.2	--	1	10/21/14 16:31	10/23/14 00:12	EPA 3050B	97,6010C	TT

Project Name:	USCG	**Lab Number:**	L1424387
Project Number:	143-1298-15001	**Report Date:**	10/27/14

SAMPLE RESULTS

Lab ID:	L1424387-03	Date Collected:	10/13/14 15:35
Client ID:	6-LEWIS-SS-E(0-3")	Date Received:	10/14/14
Sample Location:	BEDFORD, MA	Field Prep:	Not Specified
Matrix:	Soil		
Percent Solids:	87%		

Parameter	Result	Qualifier	Units	RL	MDL	Dilution Factor	Date Prepared	Date Analyzed	Prep Method	Analytical Method	Analyst
MCP Total Metals - Westborough Lab											
Lead, Total	47		mg/kg	2.2	--	1	10/21/14 16:31	10/23/14 00:16	EPA 3050B	97,6010C	TT

Project Name:	USCG	**Lab Number:**	L1424387
Project Number:	143-1298-15001	**Report Date:**	10/27/14

SAMPLE RESULTS

Lab ID:	L1424387-04	Date Collected:	10/13/14 15:40
Client ID:	6-LEWIS-SS-E(6-9")	Date Received:	10/14/14
Sample Location:	BEDFORD, MA	Field Prep:	Not Specified
Matrix:	Soil		
Percent Solids:	94%		

Parameter	Result	Qualifier	Units	RL	MDL	Dilution Factor	Date Prepared	Date Analyzed	Prep Method	Analytical Method	Analyst
MCP Total Metals - Westborough Lab											
Lead, Total	20		mg/kg	2.1	--	1	10/21/14 16:31	10/23/14 00:20	EPA 3050B	97,6010C	TT

Project Name:	USCG	**Lab Number:**	L1424387
Project Number:	143-1298-15001	**Report Date:**	10/27/14

SAMPLE RESULTS

Lab ID:	L1424387-05	Date Collected:	10/13/14 15:25
Client ID:	6-LEWIS-SS-S(0-3")	Date Received:	10/14/14
Sample Location:	BEDFORD, MA	Field Prep:	Not Specified
Matrix:	Soil		
Percent Solids:	85%		

Parameter	Result	Qualifier	Units	RL	MDL	Dilution Factor	Date Prepared	Date Analyzed	Prep Method	Analytical Method	Analyst
MCP Total Metals - Westborough Lab											
Lead, Total	76		mg/kg	2.3	--	1	10/21/14 16:31	10/23/14 00:24	EPA 3050B	97,6010C	TT

Project Name:	USCG	**Lab Number:**	L1424387
Project Number:	143-1298-15001	**Report Date:**	10/27/14

SAMPLE RESULTS

Lab ID:	L1424387-06	Date Collected:	10/13/14 15:30
Client ID:	6-LEWIS-SS-S(6-9")	Date Received:	10/14/14
Sample Location:	BEDFORD, MA	Field Prep:	Not Specified
Matrix:	Soil		
Percent Solids:	85%		

Parameter	Result	Qualifier	Units	RL	MDL	Dilution Factor	Date Prepared	Date Analyzed	Prep Method	Analytical Method	Analyst
MCP Total Metals - Westborough Lab											
Lead, Total	57		mg/kg	2.3	--	1	10/21/14 16:31	10/23/14 00:27	EPA 3050B	97,6010C	TT

Project Name:	USCG	**Lab Number:**	L1424387
Project Number:	143-1298-15001	**Report Date:**	10/27/14

SAMPLE RESULTS

Lab ID:	L1424387-07	Date Collected:	10/13/14 15:15
Client ID:	6-LEWIS-SS-W(0-3")	Date Received:	10/14/14
Sample Location:	BEDFORD, MA	Field Prep:	Not Specified
Matrix:	Soil		
Percent Solids:	88%		

Parameter	Result	Qualifier	Units	RL	MDL	Dilution Factor	Date Prepared	Date Analyzed	Prep Method	Analytical Method	Analyst
MCP Total Metals - Westborough Lab											
Lead, Total	55		mg/kg	2.2	--	1	10/21/14 16:31	10/23/14 00:39	EPA 3050B	97,6010C	TT

Project Name:	USCG	**Lab Number:**	L1424387
Project Number:	143-1298-15001	**Report Date:**	10/27/14

SAMPLE RESULTS

Lab ID:	L1424387-08	Date Collected:	10/13/14 15:20
Client ID:	6-LEWIS-SS-W(6-9")	Date Received:	10/14/14
Sample Location:	BEDFORD, MA	Field Prep:	Not Specified
Matrix:	Soil		
Percent Solids:	93%		

Parameter	Result	Qualifier	Units	RL	MDL	Dilution Factor	Date Prepared	Date Analyzed	Prep Method	Analytical Method	Analyst
MCP Total Metals - Westborough Lab											
Lead, Total	21		mg/kg	2.1	--	1	10/21/14 16:31	10/23/14 00:43	EPA 3050B	97,6010C	TT

Project Name:	USCG	**Lab Number:**	L1424387
Project Number:	143-1298-15001	**Report Date:**	10/27/14

SAMPLE RESULTS

Lab ID:	L1424387-09	Date Collected:	10/14/14 13:55
Client ID:	1-LEWIS-SS-N(0-3")	Date Received:	10/14/14
Sample Location:	BEDFORD, MA	Field Prep:	Not Specified
Matrix:	Soil		
Percent Solids:	81%		

Parameter	Result	Qualifier	Units	RL	MDL	Dilution Factor	Date Prepared	Date Analyzed	Prep Method	Analytical Method	Analyst
MCP Total Metals - Westborough Lab											
Lead, Total	40		mg/kg	2.4	--	1	10/21/14 16:31	10/23/14 00:47	EPA 3050B	97,6010C	TT

Project Name:	USCG	**Lab Number:**	L1424387
Project Number:	143-1298-15001	**Report Date:**	10/27/14

SAMPLE RESULTS

Lab ID:	L1424387-10	Date Collected:	10/14/14 14:00
Client ID:	1-LEWIS-SS-N(6-9")	Date Received:	10/14/14
Sample Location:	BEDFORD, MA	Field Prep:	Not Specified
Matrix:	Soil		
Percent Solids:	92%		

Parameter	Result	Qualifier	Units	RL	MDL	Dilution Factor	Date Prepared	Date Analyzed	Prep Method	Analytical Method	Analyst
MCP Total Metals - Westborough Lab											
Lead, Total	5.6		mg/kg	2.1	--	1	10/21/14 16:31	10/23/14 00:50	EPA 3050B	97,6010C	TT

Project Name:	USCG	**Lab Number:**	L1424387
Project Number:	143-1298-15001	**Report Date:**	10/27/14

SAMPLE RESULTS

Lab ID:	L1424387-11	Date Collected:	10/14/14 13:25
Client ID:	1-LEWIS-SS-E(0-3")	Date Received:	10/14/14
Sample Location:	BEDFORD, MA	Field Prep:	Not Specified
Matrix:	Soil		
Percent Solids:	84%		

Parameter	Result	Qualifier	Units	RL	MDL	Dilution Factor	Date Prepared	Date Analyzed	Prep Method	Analytical Method	Analyst
MCP Total Metals - Westborough Lab											
Lead, Total	94		mg/kg	2.3	--	1	10/21/14 16:31	10/23/14 00:54	EPA 3050B	97,6010C	TT

Project Name:	USCG	**Lab Number:**	L1424387
Project Number:	143-1298-15001	**Report Date:**	10/27/14

SAMPLE RESULTS

Lab ID:	L1424387-12	Date Collected:	10/14/14 13:30
Client ID:	1-LEWIS-SS-E(6-9")	Date Received:	10/14/14
Sample Location:	BEDFORD, MA	Field Prep:	Not Specified
Matrix:	Soil		
Percent Solids:	98%		

Parameter	Result	Qualifier	Units	RL	MDL	Dilution Factor	Date Prepared	Date Analyzed	Prep Method	Analytical Method	Analyst
MCP Total Metals - Westborough Lab											
Lead, Total	7.6		mg/kg	2.0	--	1	10/21/14 16:31	10/23/14 00:58	EPA 3050B	97,6010C	TT

Project Name:	USCG	**Lab Number:**	L1424387
Project Number:	143-1298-15001	**Report Date:**	10/27/14

SAMPLE RESULTS

Lab ID:	L1424387-13	Date Collected:	10/14/14 13:35
Client ID:	1-LEWIS-SS-S(0-3")	Date Received:	10/14/14
Sample Location:	BEDFORD, MA	Field Prep:	Not Specified
Matrix:	Soil		
Percent Solids:	84%		

Parameter	Result	Qualifier	Units	RL	MDL	Dilution Factor	Date Prepared	Date Analyzed	Prep Method	Analytical Method	Analyst
MCP Total Metals - Westborough Lab											
Lead, Total	33		mg/kg	2.4	--	1	10/21/14 16:31	10/23/14 01:02	EPA 3050B	97,6010C	TT

Project Name:	USCG	**Lab Number:**	L1424387
Project Number:	143-1298-15001	**Report Date:**	10/27/14

SAMPLE RESULTS

Lab ID:	L1424387-14	Date Collected:	10/14/14 13:40
Client ID:	1-LEWIS-SS-S(6-9")	Date Received:	10/14/14
Sample Location:	BEDFORD, MA	Field Prep:	Not Specified
Matrix:	Soil		
Percent Solids:	84%		

Parameter	Result	Qualifier	Units	RL	MDL	Dilution Factor	Date Prepared	Date Analyzed	Prep Method	Analytical Method	Analyst
MCP Total Metals - Westborough Lab											
Lead, Total	30		mg/kg	2.3	--	1	10/21/14 16:31	10/23/14 01:06	EPA 3050B	97,6010C	TT

Project Name:	USCG	**Lab Number:**	L1424387
Project Number:	143-1298-15001	**Report Date:**	10/27/14

SAMPLE RESULTS

Lab ID:	L1424387-15	Date Collected:	10/14/14 13:45
Client ID:	1-LEWIS-SS-W(0-3")	Date Received:	10/14/14
Sample Location:	BEDFORD, MA	Field Prep:	Not Specified
Matrix:	Soil		
Percent Solids:	78%		

Parameter	Result	Qualifier	Units	RL	MDL	Dilution Factor	Date Prepared	Date Analyzed	Prep Method	Analytical Method	Analyst
MCP Total Metals - Westborough Lab											
Lead, Total	98		mg/kg	2.4	--	1	10/21/14 16:31	10/23/14 01:09	EPA 3050B	97,6010C	TT

Project Name:	USCG	**Lab Number:**	L1424387
Project Number:	143-1298-15001	**Report Date:**	10/27/14

SAMPLE RESULTS

Lab ID:	L1424387-16	Date Collected:	10/14/14 13:50
Client ID:	1-LEWIS-SS-W(6-9")	Date Received:	10/14/14
Sample Location:	BEDFORD, MA	Field Prep:	Not Specified
Matrix:	Soil		
Percent Solids:	92%		

Parameter	Result	Qualifier	Units	RL	MDL	Dilution Factor	Date Prepared	Date Analyzed	Prep Method	Analytical Method	Analyst
MCP Total Metals - Westborough Lab											
Lead, Total	5.0		mg/kg	2.2	--	1	10/21/14 16:31	10/23/14 01:13	EPA 3050B	97,6010C	TT

Project Name:	USCG	**Lab Number:**	L1424387
Project Number:	143-1298-15001	**Report Date:**	10/27/14

SAMPLE RESULTS

Lab ID:	L1424387-17	Date Collected:	10/14/14 11:25
Client ID:	4-LEWIS-SS-N(0-3")	Date Received:	10/14/14
Sample Location:	BEDFORD, MA	Field Prep:	Not Specified
Matrix:	Soil		
Percent Solids:	83%		

Parameter	Result	Qualifier	Units	RL	MDL	Dilution Factor	Date Prepared	Date Analyzed	Prep Method	Analytical Method	Analyst
MCP Total Metals - Westborough Lab											
Lead, Total	34		mg/kg	2.4	--	1	10/21/14 16:31	10/23/14 01:25	EPA 3050B	97,6010C	TT

Project Name:	USCG	**Lab Number:**	L1424387
Project Number:	143-1298-15001	**Report Date:**	10/27/14

SAMPLE RESULTS

Lab ID:	L1424387-18	Date Collected:	10/14/14 11:30
Client ID:	4-LEWIS-SS-N(6-9")	Date Received:	10/14/14
Sample Location:	BEDFORD, MA	Field Prep:	Not Specified
Matrix:	Soil		
Percent Solids:	86%		

Parameter	Result	Qualifier	Units	RL	MDL	Dilution Factor	Date Prepared	Date Analyzed	Prep Method	Analytical Method	Analyst
MCP Total Metals - Westborough Lab											
Lead, Total	14		mg/kg	2.2	--	1	10/21/14 16:31	10/23/14 01:29	EPA 3050B	97,6010C	TT

Project Name:	USCG	**Lab Number:**	L1424387
Project Number:	143-1298-15001	**Report Date:**	10/27/14

SAMPLE RESULTS

Lab ID:	L1424387-19	Date Collected:	10/14/14 11:35
Client ID:	4-LEWIS-SS-E(0-3")	Date Received:	10/14/14
Sample Location:	BEDFORD, MA	Field Prep:	Not Specified
Matrix:	Soil		
Percent Solids:	83%		

Parameter	Result	Qualifier	Units	RL	MDL	Dilution Factor	Date Prepared	Date Analyzed	Prep Method	Analytical Method	Analyst
MCP Total Metals - Westborough Lab											
Lead, Total	36		mg/kg	2.3	--	1	10/21/14 16:31	10/23/14 01:33	EPA 3050B	97,6010C	TT

Project Name:	USCG	**Lab Number:**	L1424387
Project Number:	143-1298-15001	**Report Date:**	10/27/14

SAMPLE RESULTS

Lab ID:	L1424387-20	Date Collected:	10/14/14 11:40
Client ID:	4-LEWIS-SS-E(6-9")	Date Received:	10/14/14
Sample Location:	BEDFORD, MA	Field Prep:	Not Specified
Matrix:	Soil		
Percent Solids:	96%		

Parameter	Result	Qualifier	Units	RL	MDL	Dilution Factor	Date Prepared	Date Analyzed	Prep Method	Analytical Method	Analyst
MCP Total Metals - Westborough Lab											
Lead, Total	3.3		mg/kg	2.0	--	1	10/21/14 16:31	10/23/14 01:36	EPA 3050B	97,6010C	TT

Project Name:	USCG	**Lab Number:**	L1424387
Project Number:	143-1298-15001	**Report Date:**	10/27/14

SAMPLE RESULTS

Lab ID:	L1424387-21	Date Collected:	10/14/14 11:50
Client ID:	4-LEWIS-SS-S(0-3")	Date Received:	10/14/14
Sample Location:	BEDFORD, MA	Field Prep:	Not Specified
Matrix:	Soil		
Percent Solids:	88%		

Parameter	Result	Qualifier	Units	RL	MDL	Dilution Factor	Date Prepared	Date Analyzed	Prep Method	Analytical Method	Analyst
MCP Total Metals - Westborough Lab											
Lead, Total	35		mg/kg	2.2	--	1	10/21/14 17:47	10/23/14 19:42	EPA 3050B	97,6010C	TT

Project Name:	USCG	**Lab Number:**	L1424387
Project Number:	143-1298-15001	**Report Date:**	10/27/14

SAMPLE RESULTS

Lab ID:	L1424387-22	Date Collected:	10/14/14 11:45
Client ID:	4-LEWIS-SS-S(6-9")	Date Received:	10/14/14
Sample Location:	BEDFORD, MA	Field Prep:	Not Specified
Matrix:	Soil		
Percent Solids:	91%		

Parameter	Result	Qualifier	Units	RL	MDL	Dilution Factor	Date Prepared	Date Analyzed	Prep Method	Analytical Method	Analyst
MCP Total Metals - Westborough Lab											
Lead, Total	13		mg/kg	2.1	--	1	10/21/14 17:47	10/23/14 19:46	EPA 3050B	97,6010C	TT

Project Name:	USCG	**Lab Number:**	L1424387
Project Number:	143-1298-15001	**Report Date:**	10/27/14

SAMPLE RESULTS

Lab ID:	L1424387-23	Date Collected:	10/14/14 11:55
Client ID:	4-LEWIS-SS-W(0-3")	Date Received:	10/14/14
Sample Location:	BEDFORD, MA	Field Prep:	Not Specified
Matrix:	Soil		
Percent Solids:	85%		

Parameter	Result	Qualifier	Units	RL	MDL	Dilution Factor	Date Prepared	Date Analyzed	Prep Method	Analytical Method	Analyst
MCP Total Metals - Westborough Lab											
Lead, Total	54		mg/kg	2.3	--	1	10/21/14 17:47	10/23/14 19:50	EPA 3050B	97,6010C	TT

Project Name:	USCG	**Lab Number:**	L1424387
Project Number:	143-1298-15001	**Report Date:**	10/27/14

SAMPLE RESULTS

Lab ID:	L1424387-24	Date Collected:	10/14/14 12:00
Client ID:	4-LEWIS-SS-W(6-9")	Date Received:	10/14/14
Sample Location:	BEDFORD, MA	Field Prep:	Not Specified
Matrix:	Soil		
Percent Solids:	87%		

Parameter	Result	Qualifier	Units	RL	MDL	Dilution Factor	Date Prepared	Date Analyzed	Prep Method	Analytical Method	Analyst
MCP Total Metals - Westborough Lab											
Lead, Total	38		mg/kg	2.2	--	1	10/21/14 17:47	10/23/14 19:54	EPA 3050B	97,6010C	TT

Project Name:	USCG	**Lab Number:**	L1424387
Project Number:	143-1298-15001	**Report Date:**	10/27/14

SAMPLE RESULTS

Lab ID:	L1424387-25	Date Collected:	10/14/14 12:15
Client ID:	2-LEWIS-SS-N(0-3")	Date Received:	10/14/14
Sample Location:	BEDFORD, MA	Field Prep:	Not Specified
Matrix:	Soil		
Percent Solids:	87%		

Parameter	Result	Qualifier	Units	RL	MDL	Dilution Factor	Date Prepared	Date Analyzed	Prep Method	Analytical Method	Analyst
MCP Total Metals - Westborough Lab											
Lead, Total	28		mg/kg	2.2	--	1	10/21/14 17:47	10/23/14 19:57	EPA 3050B	97,6010C	TT

Project Name:	USCG	**Lab Number:**	L1424387
Project Number:	143-1298-15001	**Report Date:**	10/27/14

SAMPLE RESULTS

Lab ID:	L1424387-26	Date Collected:	10/14/14 12:20
Client ID:	2-LEWIS-SS-N(6-9")	Date Received:	10/14/14
Sample Location:	BEDFORD, MA	Field Prep:	Not Specified
Matrix:	Soil		
Percent Solids:	90%		

Parameter	Result	Qualifier	Units	RL	MDL	Dilution Factor	Date Prepared	Date Analyzed	Prep Method	Analytical Method	Analyst
MCP Total Metals - Westborough Lab											
Lead, Total	18		mg/kg	2.2	--	1	10/21/14 17:47	10/23/14 20:01	EPA 3050B	97,6010C	TT

Project Name:	USCG	**Lab Number:**	L1424387
Project Number:	143-1298-15001	**Report Date:**	10/27/14

SAMPLE RESULTS

Lab ID:	L1424387-27	Date Collected:	10/14/14 12:05
Client ID:	2-LEWIS-SS-E(0-3")	Date Received:	10/14/14
Sample Location:	BEDFORD, MA	Field Prep:	Not Specified
Matrix:	Soil		
Percent Solids:	85%		

Parameter	Result	Qualifier	Units	RL	MDL	Dilution Factor	Date Prepared	Date Analyzed	Prep Method	Analytical Method	Analyst
MCP Total Metals - Westborough Lab											
Lead, Total	58		mg/kg	2.3	--	1	10/21/14 17:47	10/23/14 20:05	EPA 3050B	97,6010C	TT

Project Name:	USCG	**Lab Number:**	L1424387
Project Number:	143-1298-15001	**Report Date:**	10/27/14

SAMPLE RESULTS

Lab ID:	L1424387-28	Date Collected:	10/14/14 12:10
Client ID:	2-LEWIS-SS-E(6-9")	Date Received:	10/14/14
Sample Location:	BEDFORD, MA	Field Prep:	Not Specified
Matrix:	Soil		
Percent Solids:	95%		

Parameter	Result	Qualifier	Units	RL	MDL	Dilution Factor	Date Prepared	Date Analyzed	Prep Method	Analytical Method	Analyst
MCP Total Metals - Westborough Lab											
Lead, Total	11		mg/kg	2.0	--	1	10/21/14 17:47	10/23/14 20:17	EPA 3050B	97,6010C	TT

Project Name:	USCG	**Lab Number:**	L1424387
Project Number:	143-1298-15001	**Report Date:**	10/27/14

SAMPLE RESULTS

Lab ID:	L1424387-29	Date Collected:	10/14/14 12:35
Client ID:	2-LEWIS-SS-S(0-3")	Date Received:	10/14/14
Sample Location:	BEDFORD, MA	Field Prep:	Not Specified
Matrix:	Soil		
Percent Solids:	84%		

Parameter	Result	Qualifier	Units	RL	MDL	Dilution Factor	Date Prepared	Date Analyzed	Prep Method	Analytical Method	Analyst
MCP Total Metals - Westborough Lab											
Lead, Total	28		mg/kg	2.3	--	1	10/21/14 17:47	10/23/14 20:21	EPA 3050B	97,6010C	TT

Project Name:	USCG	**Lab Number:**	L1424387
Project Number:	143-1298-15001	**Report Date:**	10/27/14

SAMPLE RESULTS

Lab ID:	L1424387-30	Date Collected:	10/14/14 12:40
Client ID:	2-LEWIS-SS-S(6-9")	Date Received:	10/14/14
Sample Location:	BEDFORD, MA	Field Prep:	Not Specified
Matrix:	Soil		
Percent Solids:	94%		

Parameter	Result	Qualifier	Units	RL	MDL	Dilution Factor	Date Prepared	Date Analyzed	Prep Method	Analytical Method	Analyst
MCP Total Metals - Westborough Lab											
Lead, Total	15		mg/kg	2.1	--	1	10/21/14 17:47	10/23/14 20:24	EPA 3050B	97,6010C	TT

Project Name:	USCG	**Lab Number:**	L1424387
Project Number:	143-1298-15001	**Report Date:**	10/27/14

SAMPLE RESULTS

Lab ID:	L1424387-31	Date Collected:	10/14/14 12:25
Client ID:	2-LEWIS-SS-W(0-3")	Date Received:	10/14/14
Sample Location:	BEDFORD, MA	Field Prep:	Not Specified
Matrix:	Soil		
Percent Solids:	83%		

Parameter	Result	Qualifier	Units	RL	MDL	Dilution Factor	Date Prepared	Date Analyzed	Prep Method	Analytical Method	Analyst
MCP Total Metals - Westborough Lab											
Lead, Total	62		mg/kg	2.4	--	1	10/21/14 17:47	10/23/14 20:28	EPA 3050B	97,6010C	TT

Project Name:	USCG	**Lab Number:**	L1424387
Project Number:	143-1298-15001	**Report Date:**	10/27/14

SAMPLE RESULTS

Lab ID:	L1424387-32	Date Collected:	10/14/14 12:30
Client ID:	2-LEWIS-SS-W(6-9")	Date Received:	10/14/14
Sample Location:	BEDFORD, MA	Field Prep:	Not Specified
Matrix:	Soil		
Percent Solids:	87%		

Parameter	Result	Qualifier	Units	RL	MDL	Dilution Factor	Date Prepared	Date Analyzed	Prep Method	Analytical Method	Analyst
MCP Total Metals - Westborough Lab											
Lead, Total	17		mg/kg	2.2	--	1	10/21/14 17:47	10/23/14 20:32	EPA 3050B	97,6010C	TT

Project Name:	USCG	**Lab Number:**	L1424387
Project Number:	143-1298-15001	**Report Date:**	10/27/14

SAMPLE RESULTS

Lab ID:	L1424387-33	Date Collected:	10/14/14 12:45
Client ID:	3-LEWIS-SS-N(0-3")	Date Received:	10/14/14
Sample Location:	BEDFORD, MA	Field Prep:	Not Specified
Matrix:	Soil		
Percent Solids:	88%		

Parameter	Result	Qualifier	Units	RL	MDL	Dilution Factor	Date Prepared	Date Analyzed	Prep Method	Analytical Method	Analyst
MCP Total Metals - Westborough Lab											
Lead, Total	42		mg/kg	2.2	--	1	10/21/14 17:47	10/23/14 20:36	EPA 3050B	97,6010C	TT

Project Name:	USCG	**Lab Number:**	L1424387
Project Number:	143-1298-15001	**Report Date:**	10/27/14

SAMPLE RESULTS

Lab ID:	L1424387-34	Date Collected:	10/14/14 12:50
Client ID:	3-LEWIS-SS-N(6-9")	Date Received:	10/14/14
Sample Location:	BEDFORD, MA	Field Prep:	Not Specified
Matrix:	Soil		
Percent Solids:	96%		

Parameter	Result	Qualifier	Units	RL	MDL	Dilution Factor	Date Prepared	Date Analyzed	Prep Method	Analytical Method	Analyst
MCP Total Metals - Westborough Lab											
Lead, Total	7.9		mg/kg	2.1	--	1	10/21/14 17:47	10/23/14 20:39	EPA 3050B	97,6010C	TT

Project Name:	USCG	**Lab Number:**	L1424387
Project Number:	143-1298-15001	**Report Date:**	10/27/14

SAMPLE RESULTS

Lab ID:	L1424387-35	Date Collected:	10/14/14 12:55
Client ID:	3-LEWIS-SS-E(0-3")	Date Received:	10/14/14
Sample Location:	BEDFORD, MA	Field Prep:	Not Specified
Matrix:	Soil		
Percent Solids:	90%		

Parameter	Result	Qualifier	Units	RL	MDL	Dilution Factor	Date Prepared	Date Analyzed	Prep Method	Analytical Method	Analyst
MCP Total Metals - Westborough Lab											
Lead, Total	160		mg/kg	2.2	--	1	10/21/14 17:47	10/23/14 20:43	EPA 3050B	97,6010C	TT

Project Name:	USCG	**Lab Number:**	L1424387
Project Number:	143-1298-15001	**Report Date:**	10/27/14

SAMPLE RESULTS

Lab ID:	L1424387-36	Date Collected:	10/14/14 13:00
Client ID:	3-LEWIS-SS-E(6-9")	Date Received:	10/14/14
Sample Location:	BEDFORD, MA	Field Prep:	Not Specified
Matrix:	Soil		
Percent Solids:	94%		

Parameter	Result	Qualifier	Units	RL	MDL	Dilution Factor	Date Prepared	Date Analyzed	Prep Method	Analytical Method	Analyst
MCP Total Metals - Westborough Lab											
Lead, Total	50		mg/kg	2.0	--	1	10/21/14 17:47	10/23/14 20:47	EPA 3050B	97,6010C	TT

Project Name:	USCG	**Lab Number:**	L1424387
Project Number:	143-1298-15001	**Report Date:**	10/27/14

SAMPLE RESULTS

Lab ID:	L1424387-37	Date Collected:	10/14/14 13:05
Client ID:	3-LEWIS-SS-S(0-3")	Date Received:	10/14/14
Sample Location:	BEDFORD, MA	Field Prep:	Not Specified
Matrix:	Soil		
Percent Solids:	88%		

Parameter	Result	Qualifier	Units	RL	MDL	Dilution Factor	Date Prepared	Date Analyzed	Prep Method	Analytical Method	Analyst
MCP Total Metals - Westborough Lab											
Lead, Total	23		mg/kg	2.2	--	1	10/21/14 17:47	10/23/14 20:51	EPA 3050B	97,6010C	TT

Project Name:	USCG	**Lab Number:**	L1424387
Project Number:	143-1298-15001	**Report Date:**	10/27/14

SAMPLE RESULTS

Lab ID:	L1424387-38	Date Collected:	10/14/14 13:10
Client ID:	3-LEWIS-SS-S(6-9")	Date Received:	10/14/14
Sample Location:	BEDFORD, MA	Field Prep:	Not Specified
Matrix:	Soil		
Percent Solids:	93%		

Parameter	Result	Qualifier	Units	RL	MDL	Dilution Factor	Date Prepared	Date Analyzed	Prep Method	Analytical Method	Analyst
MCP Total Metals - Westborough Lab											
Lead, Total	17		mg/kg	2.1	--	1	10/21/14 17:47	10/23/14 21:02	EPA 3050B	97,6010C	TT

Project Name:	USCG	**Lab Number:**	L1424387
Project Number:	143-1298-15001	**Report Date:**	10/27/14

SAMPLE RESULTS

Lab ID:	L1424387-39	Date Collected:	10/14/14 13:15
Client ID:	3-LEWIS-SS-W(0-3")	Date Received:	10/14/14
Sample Location:	BEDFORD, MA	Field Prep:	Not Specified
Matrix:	Soil		
Percent Solids:	88%		

Parameter	Result	Qualifier	Units	RL	MDL	Dilution Factor	Date Prepared	Date Analyzed	Prep Method	Analytical Method	Analyst
MCP Total Metals - Westborough Lab											
Lead, Total	63		mg/kg	2.2	--	1	10/21/14 17:47	10/23/14 21:06	EPA 3050B	97,6010C	TT

Project Name:	USCG	**Lab Number:**	L1424387
Project Number:	143-1298-15001	**Report Date:**	10/27/14

SAMPLE RESULTS

Lab ID:	L1424387-40	Date Collected:	10/14/14 13:20
Client ID:	3-LEWIS-SS-W(6-9")	Date Received:	10/14/14
Sample Location:	BEDFORD, MA	Field Prep:	Not Specified
Matrix:	Soil		
Percent Solids:	92%		

Parameter	Result	Qualifier	Units	RL	MDL	Dilution Factor	Date Prepared	Date Analyzed	Prep Method	Analytical Method	Analyst
MCP Total Metals - Westborough Lab											
Lead, Total	30		mg/kg	2.1	--	1	10/21/14 17:47	10/23/14 21:10	EPA 3050B	97,6010C	TT

Project Name: USCG **Lab Number:** L1424387

Project Number: 143-1298-15001 **Report Date:** 10/27/14

Method Blank Analysis
Batch Quality Control

Parameter	Result	Qualifier	Units	RL	MDL	Dilution Factor	Date Prepared	Date Analyzed	Analytical Method	Analyst
MCP Total Metals - Westborough Lab for sample(s): 01-20 Batch: WG733070-1										
Lead, Total	ND		mg/kg	2.0	--	1	10/21/14 16:31	10/22/14 23:57	97,6010C	TT

Prep Information

Digestion Method: EPA 3050B

Parameter	Result	Qualifier	Units	RL	MDL	Dilution Factor	Date Prepared	Date Analyzed	Analytical Method	Analyst
MCP Total Metals - Westborough Lab for sample(s): 21-40 Batch: WG733103-1										
Lead, Total	ND		mg/kg	2.0	--	1	10/21/14 17:47	10/23/14 19:31	97,6010C	TT

Prep Information

Digestion Method: EPA 3050B

Lab Control Sample Analysis
Batch Quality Control

Project Name: USCG
Project Number: 143-1298-15001

Lab Number: L1424387
Report Date: 10/27/14

Parameter	LCS %Recovery	Qual	LCSD %Recovery	Qual	%Recovery Limits	RPD	Qual	RPD Limits
MCP Total Metals - Westborough Lab Associated sample(s): 01-20 Batch: WG733070-2 WG733070-3 SRM Lot Number: D083-540								
Lead, Total	94		89		81-119	5		30
MCP Total Metals - Westborough Lab Associated sample(s): 21-40 Batch: WG733103-2 WG733103-3 SRM Lot Number: D083-540								
Lead, Total	96		102		81-119	6		30

INORGANICS
&
MISCELLANEOUS

Project Name: USCG
Project Number: 143-1298-15001

Lab Number: L1424387
Report Date: 10/27/14

SAMPLE RESULTS

Lab ID: L1424387-01
Client ID: 6-LEWIS-SS-N(0-3")
Sample Location: BEDFORD, MA
Matrix: Soil

Date Collected: 10/13/14 15:05
Date Received: 10/14/14
Field Prep: Not Specified

Parameter	Result	Qualifier	Units	RL	MDL	Dilution Factor	Date Prepared	Date Analyzed	Analytical Method	Analyst
General Chemistry - Westborough Lab										
Solids, Total	85.6		%	0.100	NA	1	-	10/15/14 20:06	30,2540G	RT

Project Name: USCG
Project Number: 143-1298-15001

Lab Number: L1424387
Report Date: 10/27/14

SAMPLE RESULTS

Lab ID: L1424387-02
Client ID: 6-LEWIS-SS-N(6-9")
Sample Location: BEDFORD, MA
Matrix: Soil

Date Collected: 10/13/14 15:10
Date Received: 10/14/14
Field Prep: Not Specified

Parameter	Result	Qualifier	Units	RL	MDL	Dilution Factor	Date Prepared	Date Analyzed	Analytical Method	Analyst
General Chemistry - Westborough Lab										
Solids, Total	89.7		%	0.100	NA	1	-	10/15/14 20:06	30,2540G	RT

Project Name: USCG
Project Number: 143-1298-15001

Lab Number: L1424387
Report Date: 10/27/14

SAMPLE RESULTS

Lab ID: L1424387-03
Client ID: 6-LEWIS-SS-E(0-3")
Sample Location: BEDFORD, MA
Matrix: Soil

Date Collected: 10/13/14 15:35
Date Received: 10/14/14
Field Prep: Not Specified

Parameter	Result	Qualifier	Units	RL	MDL	Dilution Factor	Date Prepared	Date Analyzed	Analytical Method	Analyst
General Chemistry - Westborough Lab										
Solids, Total	87.0		%	0.100	NA	1	-	10/15/14 20:06	30,2540G	RT

Project Name: USCG
Project Number: 143-1298-15001

Lab Number: L1424387
Report Date: 10/27/14

SAMPLE RESULTS

Lab ID: L1424387-04
Client ID: 6-LEWIS-SS-E(6-9")
Sample Location: BEDFORD, MA
Matrix: Soil

Date Collected: 10/13/14 15:40
Date Received: 10/14/14
Field Prep: Not Specified

Parameter	Result	Qualifier	Units	RL	MDL	Dilution Factor	Date Prepared	Date Analyzed	Analytical Method	Analyst
General Chemistry - Westborough Lab										
Solids, Total	93.7		%	0.100	NA	1	-	10/15/14 20:06	30,2540G	RT

Project Name: USCG
Project Number: 143-1298-15001

Lab Number: L1424387
Report Date: 10/27/14

SAMPLE RESULTS

Lab ID: L1424387-05
Client ID: 6-LEWIS-SS-S(0-3")
Sample Location: BEDFORD, MA
Matrix: Soil

Date Collected: 10/13/14 15:25
Date Received: 10/14/14
Field Prep: Not Specified

Parameter	Result	Qualifier	Units	RL	MDL	Dilution Factor	Date Prepared	Date Analyzed	Analytical Method	Analyst
General Chemistry - Westborough Lab										
Solids, Total	84.5		%	0.100	NA	1	-	10/15/14 20:06	30,2540G	RT

Project Name: USCG
Project Number: 143-1298-15001

Lab Number: L1424387
Report Date: 10/27/14

SAMPLE RESULTS

Lab ID: L1424387-06
Client ID: 6-LEWIS-SS-S(6-9")
Sample Location: BEDFORD, MA
Matrix: Soil

Date Collected: 10/13/14 15:30
Date Received: 10/14/14
Field Prep: Not Specified

Parameter	Result	Qualifier	Units	RL	MDL	Dilution Factor	Date Prepared	Date Analyzed	Analytical Method	Analyst
General Chemistry - Westborough Lab										
Solids, Total	85.3		%	0.100	NA	1	-	10/15/14 20:06	30,2540G	RT

Project Name: USCG
Project Number: 143-1298-15001

Lab Number: L1424387
Report Date: 10/27/14

SAMPLE RESULTS

Lab ID: L1424387-07
Client ID: 6-LEWIS-SS-W(0-3")
Sample Location: BEDFORD, MA
Matrix: Soil

Date Collected: 10/13/14 15:15
Date Received: 10/14/14
Field Prep: Not Specified

Parameter	Result	Qualifier	Units	RL	MDL	Dilution Factor	Date Prepared	Date Analyzed	Analytical Method	Analyst
General Chemistry - Westborough Lab										
Solids, Total	87.7		%	0.100	NA	1	-	10/15/14 20:06	30,2540G	RT

Project Name: USCG
Project Number: 143-1298-15001

Lab Number: L1424387
Report Date: 10/27/14

SAMPLE RESULTS

Lab ID: L1424387-08
Client ID: 6-LEWIS-SS-W(6-9")
Sample Location: BEDFORD, MA
Matrix: Soil

Date Collected: 10/13/14 15:20
Date Received: 10/14/14
Field Prep: Not Specified

Parameter	Result	Qualifier	Units	RL	MDL	Dilution Factor	Date Prepared	Date Analyzed	Analytical Method	Analyst
General Chemistry - Westborough Lab										
Solids, Total	92.8		%	0.100	NA	1	-	10/15/14 20:06	30,2540G	RT

Project Name: USCG
Project Number: 143-1298-15001

Lab Number: L1424387
Report Date: 10/27/14

SAMPLE RESULTS

Lab ID: L1424387-09
Client ID: 1-LEWIS-SS-N(0-3")
Sample Location: BEDFORD, MA
Matrix: Soil

Date Collected: 10/14/14 13:55
Date Received: 10/14/14
Field Prep: Not Specified

Parameter	Result	Qualifier	Units	RL	MDL	Dilution Factor	Date Prepared	Date Analyzed	Analytical Method	Analyst
General Chemistry - Westborough Lab										
Solids, Total	80.6		%	0.100	NA	1	-	10/15/14 20:06	30,2540G	RT

Project Name: USCG
Project Number: 143-1298-15001

Lab Number: L1424387
Report Date: 10/27/14

SAMPLE RESULTS

Lab ID: L1424387-10
Client ID: 1-LEWIS-SS-N(6-9")
Sample Location: BEDFORD, MA
Matrix: Soil

Date Collected: 10/14/14 14:00
Date Received: 10/14/14
Field Prep: Not Specified

Parameter	Result	Qualifier	Units	RL	MDL	Dilution Factor	Date Prepared	Date Analyzed	Analytical Method	Analyst
General Chemistry - Westborough Lab										
Solids, Total	91.8		%	0.100	NA	1	-	10/15/14 20:06	30,2540G	RT

Project Name: USCG
Project Number: 143-1298-15001

Lab Number: L1424387
Report Date: 10/27/14

SAMPLE RESULTS

Lab ID: L1424387-11
Client ID: 1-LEWIS-SS-E(0-3")
Sample Location: BEDFORD, MA
Matrix: Soil

Date Collected: 10/14/14 13:25
Date Received: 10/14/14
Field Prep: Not Specified

Parameter	Result	Qualifier	Units	RL	MDL	Dilution Factor	Date Prepared	Date Analyzed	Analytical Method	Analyst
General Chemistry - Westborough Lab										
Solids, Total	83.9		%	0.100	NA	1	-	10/15/14 20:06	30,2540G	RT

Project Name: USCG
Project Number: 143-1298-15001

Lab Number: L1424387
Report Date: 10/27/14

SAMPLE RESULTS

Lab ID: L1424387-12
Client ID: 1-LEWIS-SS-E(6-9")
Sample Location: BEDFORD, MA
Matrix: Soil

Date Collected: 10/14/14 13:30
Date Received: 10/14/14
Field Prep: Not Specified

Parameter	Result	Qualifier	Units	RL	MDL	Dilution Factor	Date Prepared	Date Analyzed	Analytical Method	Analyst
General Chemistry - Westborough Lab										
Solids, Total	97.7		%	0.100	NA	1	-	10/15/14 20:06	30,2540G	RT

Project Name: USCG
Project Number: 143-1298-15001

Lab Number: L1424387
Report Date: 10/27/14

SAMPLE RESULTS

Lab ID: L1424387-13
Client ID: 1-LEWIS-SS-S(0-3")
Sample Location: BEDFORD, MA
Matrix: Soil

Date Collected: 10/14/14 13:35
Date Received: 10/14/14
Field Prep: Not Specified

Parameter	Result	Qualifier	Units	RL	MDL	Dilution Factor	Date Prepared	Date Analyzed	Analytical Method	Analyst
General Chemistry - Westborough Lab										
Solids, Total	83.7		%	0.100	NA	1	-	10/15/14 20:06	30,2540G	RT

Project Name: USCG
Project Number: 143-1298-15001

Lab Number: L1424387
Report Date: 10/27/14

SAMPLE RESULTS

Lab ID: L1424387-14
Client ID: 1-LEWIS-SS-S(6-9")
Sample Location: BEDFORD, MA
Matrix: Soil

Date Collected: 10/14/14 13:40
Date Received: 10/14/14
Field Prep: Not Specified

Parameter	Result	Qualifier	Units	RL	MDL	Dilution Factor	Date Prepared	Date Analyzed	Analytical Method	Analyst
General Chemistry - Westborough Lab										
Solids, Total	84.0		%	0.100	NA	1	-	10/15/14 20:06	30,2540G	RT

Project Name: USCG
Project Number: 143-1298-15001

Lab Number: L1424387
Report Date: 10/27/14

SAMPLE RESULTS

Lab ID: L1424387-15
Client ID: 1-LEWIS-SS-W(0-3")
Sample Location: BEDFORD, MA
Matrix: Soil

Date Collected: 10/14/14 13:45
Date Received: 10/14/14
Field Prep: Not Specified

Parameter	Result	Qualifier	Units	RL	MDL	Dilution Factor	Date Prepared	Date Analyzed	Analytical Method	Analyst
General Chemistry - Westborough Lab										
Solids, Total	77.6		%	0.100	NA	1	-	10/15/14 20:06	30,2540G	RT

Project Name: USCG
Project Number: 143-1298-15001

Lab Number: L1424387
Report Date: 10/27/14

SAMPLE RESULTS

Lab ID: L1424387-16
Client ID: 1-LEWIS-SS-W(6-9")
Sample Location: BEDFORD, MA
Matrix: Soil

Date Collected: 10/14/14 13:50
Date Received: 10/14/14
Field Prep: Not Specified

Parameter	Result	Qualifier	Units	RL	MDL	Dilution Factor	Date Prepared	Date Analyzed	Analytical Method	Analyst
General Chemistry - Westborough Lab										
Solids, Total	91.5		%	0.100	NA	1	-	10/15/14 20:06	30,2540G	RT

Project Name: USCG
Project Number: 143-1298-15001

Lab Number: L1424387
Report Date: 10/27/14

SAMPLE RESULTS

Lab ID: L1424387-17
Client ID: 4-LEWIS-SS-N(0-3")
Sample Location: BEDFORD, MA
Matrix: Soil

Date Collected: 10/14/14 11:25
Date Received: 10/14/14
Field Prep: Not Specified

Parameter	Result	Qualifier	Units	RL	MDL	Dilution Factor	Date Prepared	Date Analyzed	Analytical Method	Analyst
General Chemistry - Westborough Lab										
Solids, Total	82.5		%	0.100	NA	1	-	10/15/14 20:06	30,2540G	RT

Project Name: USCG
Project Number: 143-1298-15001

Lab Number: L1424387
Report Date: 10/27/14

SAMPLE RESULTS

Lab ID: L1424387-18
Client ID: 4-LEWIS-SS-N(6-9")
Sample Location: BEDFORD, MA
Matrix: Soil

Date Collected: 10/14/14 11:30
Date Received: 10/14/14
Field Prep: Not Specified

Parameter	Result	Qualifier	Units	RL	MDL	Dilution Factor	Date Prepared	Date Analyzed	Analytical Method	Analyst
General Chemistry - Westborough Lab										
Solids, Total	85.8		%	0.100	NA	1	-	10/15/14 20:06	30,2540G	RT

Project Name: USCG
Project Number: 143-1298-15001

Lab Number: L1424387
Report Date: 10/27/14

SAMPLE RESULTS

Lab ID: L1424387-19
Client ID: 4-LEWIS-SS-E(0-3")
Sample Location: BEDFORD, MA
Matrix: Soil

Date Collected: 10/14/14 11:35
Date Received: 10/14/14
Field Prep: Not Specified

Parameter	Result	Qualifier	Units	RL	MDL	Dilution Factor	Date Prepared	Date Analyzed	Analytical Method	Analyst
General Chemistry - Westborough Lab										
Solids, Total	82.8		%	0.100	NA	1	-	10/15/14 20:06	30,2540G	RT

Project Name: USCG
Project Number: 143-1298-15001

Lab Number: L1424387
Report Date: 10/27/14

SAMPLE RESULTS

Lab ID: L1424387-20
Client ID: 4-LEWIS-SS-E(6-9")
Sample Location: BEDFORD, MA
Matrix: Soil

Date Collected: 10/14/14 11:40
Date Received: 10/14/14
Field Prep: Not Specified

Parameter	Result	Qualifier	Units	RL	MDL	Dilution Factor	Date Prepared	Date Analyzed	Analytical Method	Analyst
General Chemistry - Westborough Lab										
Solids, Total	95.7		%	0.100	NA	1	-	10/15/14 20:06	30,2540G	RT

Project Name: USCG
Project Number: 143-1298-15001

Lab Number: L1424387
Report Date: 10/27/14

SAMPLE RESULTS

Lab ID: L1424387-21
Client ID: 4-LEWIS-SS-S(0-3")
Sample Location: BEDFORD, MA
Matrix: Soil

Date Collected: 10/14/14 11:50
Date Received: 10/14/14
Field Prep: Not Specified

Parameter	Result	Qualifier	Units	RL	MDL	Dilution Factor	Date Prepared	Date Analyzed	Analytical Method	Analyst
General Chemistry - Westborough Lab										
Solids, Total	88.1		%	0.100	NA	1	-	10/15/14 20:22	30,2540G	RT

Project Name: USCG
Project Number: 143-1298-15001

Lab Number: L1424387
Report Date: 10/27/14

SAMPLE RESULTS

Lab ID: L1424387-22
Client ID: 4-LEWIS-SS-S(6-9")
Sample Location: BEDFORD, MA
Matrix: Soil

Date Collected: 10/14/14 11:45
Date Received: 10/14/14
Field Prep: Not Specified

Parameter	Result	Qualifier	Units	RL	MDL	Dilution Factor	Date Prepared	Date Analyzed	Analytical Method	Analyst
General Chemistry - Westborough Lab										
Solids, Total	90.8		%	0.100	NA	1	-	10/15/14 20:22	30,2540G	RT

Project Name: USCG
Project Number: 143-1298-15001

Lab Number: L1424387
Report Date: 10/27/14

SAMPLE RESULTS

Lab ID: L1424387-23
Client ID: 4-LEWIS-SS-W(0-3")
Sample Location: BEDFORD, MA
Matrix: Soil

Date Collected: 10/14/14 11:55
Date Received: 10/14/14
Field Prep: Not Specified

Parameter	Result	Qualifier	Units	RL	MDL	Dilution Factor	Date Prepared	Date Analyzed	Analytical Method	Analyst
General Chemistry - Westborough Lab										
Solids, Total	85.3		%	0.100	NA	1	-	10/15/14 20:22	30,2540G	RT

Project Name: USCG
Project Number: 143-1298-15001

Lab Number: L1424387
Report Date: 10/27/14

SAMPLE RESULTS

Lab ID: L1424387-24
Client ID: 4-LEWIS-SS-W(6-9")
Sample Location: BEDFORD, MA
Matrix: Soil

Date Collected: 10/14/14 12:00
Date Received: 10/14/14
Field Prep: Not Specified

Parameter	Result	Qualifier	Units	RL	MDL	Dilution Factor	Date Prepared	Date Analyzed	Analytical Method	Analyst
General Chemistry - Westborough Lab										
Solids, Total	87.0		%	0.100	NA	1	-	10/15/14 20:22	30,2540G	RT

Project Name: USCG
Project Number: 143-1298-15001

Lab Number: L1424387
Report Date: 10/27/14

SAMPLE RESULTS

Lab ID: L1424387-25
Client ID: 2-LEWIS-SS-N(0-3")
Sample Location: BEDFORD, MA
Matrix: Soil

Date Collected: 10/14/14 12:15
Date Received: 10/14/14
Field Prep: Not Specified

Parameter	Result	Qualifier	Units	RL	MDL	Dilution Factor	Date Prepared	Date Analyzed	Analytical Method	Analyst
General Chemistry - Westborough Lab										
Solids, Total	86.6		%	0.100	NA	1	-	10/15/14 20:22	30,2540G	RT

Project Name: USCG
Project Number: 143-1298-15001

Lab Number: L1424387
Report Date: 10/27/14

SAMPLE RESULTS

Lab ID: L1424387-26
Client ID: 2-LEWIS-SS-N(6-9")
Sample Location: BEDFORD, MA
Matrix: Soil

Date Collected: 10/14/14 12:20
Date Received: 10/14/14
Field Prep: Not Specified

Parameter	Result	Qualifier	Units	RL	MDL	Dilution Factor	Date Prepared	Date Analyzed	Analytical Method	Analyst
General Chemistry - Westborough Lab										
Solids, Total	89.7		%	0.100	NA	1	-	10/15/14 20:22	30,2540G	RT

Project Name: USCG
Project Number: 143-1298-15001

Lab Number: L1424387
Report Date: 10/27/14

SAMPLE RESULTS

Lab ID: L1424387-27
Client ID: 2-LEWIS-SS-E(0-3")
Sample Location: BEDFORD, MA
Matrix: Soil

Date Collected: 10/14/14 12:05
Date Received: 10/14/14
Field Prep: Not Specified

Parameter	Result	Qualifier	Units	RL	MDL	Dilution Factor	Date Prepared	Date Analyzed	Analytical Method	Analyst
General Chemistry - Westborough Lab										
Solids, Total	85.3		%	0.100	NA	1	-	10/15/14 20:22	30,2540G	RT

Project Name: USCG
Project Number: 143-1298-15001

Lab Number: L1424387
Report Date: 10/27/14

SAMPLE RESULTS

Lab ID: L1424387-28
Client ID: 2-LEWIS-SS-E(6-9")
Sample Location: BEDFORD, MA
Matrix: Soil

Date Collected: 10/14/14 12:10
Date Received: 10/14/14
Field Prep: Not Specified

Parameter	Result	Qualifier	Units	RL	MDL	Dilution Factor	Date Prepared	Date Analyzed	Analytical Method	Analyst
General Chemistry - Westborough Lab										
Solids, Total	95.3		%	0.100	NA	1	-	10/15/14 20:22	30,2540G	RT

Project Name: USCG
Project Number: 143-1298-15001

Lab Number: L1424387
Report Date: 10/27/14

SAMPLE RESULTS

Lab ID: L1424387-29
Client ID: 2-LEWIS-SS-S(0-3")
Sample Location: BEDFORD, MA
Matrix: Soil

Date Collected: 10/14/14 12:35
Date Received: 10/14/14
Field Prep: Not Specified

Parameter	Result	Qualifier	Units	RL	MDL	Dilution Factor	Date Prepared	Date Analyzed	Analytical Method	Analyst
General Chemistry - Westborough Lab										
Solids, Total	84.1		%	0.100	NA	1	-	10/15/14 20:22	30,2540G	RT

Project Name: USCG
Project Number: 143-1298-15001

Lab Number: L1424387
Report Date: 10/27/14

SAMPLE RESULTS

Lab ID: L1424387-30
Client ID: 2-LEWIS-SS-S(6-9")
Sample Location: BEDFORD, MA
Matrix: Soil

Date Collected: 10/14/14 12:40
Date Received: 10/14/14
Field Prep: Not Specified

Parameter	Result	Qualifier	Units	RL	MDL	Dilution Factor	Date Prepared	Date Analyzed	Analytical Method	Analyst
General Chemistry - Westborough Lab										
Solids, Total	93.8		%	0.100	NA	1	-	10/15/14 20:22	30,2540G	RT

Project Name: USCG
Project Number: 143-1298-15001

Lab Number: L1424387
Report Date: 10/27/14

SAMPLE RESULTS

Lab ID: L1424387-31
Client ID: 2-LEWIS-SS-W(0-3")
Sample Location: BEDFORD, MA
Matrix: Soil

Date Collected: 10/14/14 12:25
Date Received: 10/14/14
Field Prep: Not Specified

Parameter	Result	Qualifier	Units	RL	MDL	Dilution Factor	Date Prepared	Date Analyzed	Analytical Method	Analyst
General Chemistry - Westborough Lab										
Solids, Total	82.9		%	0.100	NA	1	-	10/15/14 20:22	30,2540G	RT

Project Name: USCG
Project Number: 143-1298-15001

Lab Number: L1424387
Report Date: 10/27/14

SAMPLE RESULTS

Lab ID: L1424387-32
Client ID: 2-LEWIS-SS-W(6-9")
Sample Location: BEDFORD, MA
Matrix: Soil

Date Collected: 10/14/14 12:30
Date Received: 10/14/14
Field Prep: Not Specified

Parameter	Result	Qualifier	Units	RL	MDL	Dilution Factor	Date Prepared	Date Analyzed	Analytical Method	Analyst
General Chemistry - Westborough Lab										
Solids, Total	86.9		%	0.100	NA	1	-	10/15/14 20:22	30,2540G	RT

Project Name: USCG
Project Number: 143-1298-15001

Lab Number: L1424387
Report Date: 10/27/14

SAMPLE RESULTS

Lab ID: L1424387-33
Client ID: 3-LEWIS-SS-N(0-3")
Sample Location: BEDFORD, MA
Matrix: Soil

Date Collected: 10/14/14 12:45
Date Received: 10/14/14
Field Prep: Not Specified

Parameter	Result	Qualifier	Units	RL	MDL	Dilution Factor	Date Prepared	Date Analyzed	Analytical Method	Analyst
General Chemistry - Westborough Lab										
Solids, Total	87.8		%	0.100	NA	1	-	10/15/14 20:22	30,2540G	RT

Project Name: USCG
Project Number: 143-1298-15001

Lab Number: L1424387
Report Date: 10/27/14

SAMPLE RESULTS

Lab ID: L1424387-34
Client ID: 3-LEWIS-SS-N(6-9")
Sample Location: BEDFORD, MA
Matrix: Soil

Date Collected: 10/14/14 12:50
Date Received: 10/14/14
Field Prep: Not Specified

Parameter	Result	Qualifier	Units	RL	MDL	Dilution Factor	Date Prepared	Date Analyzed	Analytical Method	Analyst
General Chemistry - Westborough Lab										
Solids, Total	96.0		%	0.100	NA	1	-	10/15/14 20:22	30,2540G	RT

Project Name: USCG
Project Number: 143-1298-15001

Lab Number: L1424387
Report Date: 10/27/14

SAMPLE RESULTS

Lab ID: L1424387-35
Client ID: 3-LEWIS-SS-E(0-3")
Sample Location: BEDFORD, MA
Matrix: Soil

Date Collected: 10/14/14 12:55
Date Received: 10/14/14
Field Prep: Not Specified

Parameter	Result	Qualifier	Units	RL	MDL	Dilution Factor	Date Prepared	Date Analyzed	Analytical Method	Analyst
General Chemistry - Westborough Lab										
Solids, Total	90.3		%	0.100	NA	1	-	10/15/14 20:22	30,2540G	RT

Project Name: USCG
Project Number: 143-1298-15001

Lab Number: L1424387
Report Date: 10/27/14

SAMPLE RESULTS

Lab ID: L1424387-36
Client ID: 3-LEWIS-SS-E(6-9")
Sample Location: BEDFORD, MA
Matrix: Soil

Date Collected: 10/14/14 13:00
Date Received: 10/14/14
Field Prep: Not Specified

Parameter	Result	Qualifier	Units	RL	MDL	Dilution Factor	Date Prepared	Date Analyzed	Analytical Method	Analyst
General Chemistry - Westborough Lab										
Solids, Total	93.9		%	0.100	NA	1	-	10/15/14 20:22	30,2540G	RT

Project Name: USCG
Project Number: 143-1298-15001

Lab Number: L1424387
Report Date: 10/27/14

SAMPLE RESULTS

Lab ID: L1424387-37
Client ID: 3-LEWIS-SS-S(0-3")
Sample Location: BEDFORD, MA
Matrix: Soil

Date Collected: 10/14/14 13:05
Date Received: 10/14/14
Field Prep: Not Specified

Parameter	Result	Qualifier	Units	RL	MDL	Dilution Factor	Date Prepared	Date Analyzed	Analytical Method	Analyst
General Chemistry - Westborough Lab										
Solids, Total	88.3		%	0.100	NA	1	-	10/15/14 20:22	30,2540G	RT

Project Name: USCG
Project Number: 143-1298-15001

Lab Number: L1424387
Report Date: 10/27/14

SAMPLE RESULTS

Lab ID: L1424387-38
Client ID: 3-LEWIS-SS-S(6-9")
Sample Location: BEDFORD, MA
Matrix: Soil

Date Collected: 10/14/14 13:10
Date Received: 10/14/14
Field Prep: Not Specified

Parameter	Result	Qualifier	Units	RL	MDL	Dilution Factor	Date Prepared	Date Analyzed	Analytical Method	Analyst
General Chemistry - Westborough Lab										
Solids, Total	92.9		%	0.100	NA	1	-	10/15/14 20:22	30,2540G	RT

Project Name: USCG
Project Number: 143-1298-15001

Lab Number: L1424387
Report Date: 10/27/14

SAMPLE RESULTS

Lab ID: L1424387-39
Client ID: 3-LEWIS-SS-W(0-3")
Sample Location: BEDFORD, MA
Matrix: Soil

Date Collected: 10/14/14 13:15
Date Received: 10/14/14
Field Prep: Not Specified

Parameter	Result	Qualifier	Units	RL	MDL	Dilution Factor	Date Prepared	Date Analyzed	Analytical Method	Analyst
General Chemistry - Westborough Lab										
Solids, Total	88.0		%	0.100	NA	1	-	10/15/14 20:22	30,2540G	RT

Project Name: USCG
Project Number: 143-1298-15001

Lab Number: L1424387
Report Date: 10/27/14

SAMPLE RESULTS

Lab ID: L1424387-40
Client ID: 3-LEWIS-SS-W(6-9")
Sample Location: BEDFORD, MA
Matrix: Soil

Date Collected: 10/14/14 13:20
Date Received: 10/14/14
Field Prep: Not Specified

Parameter	Result	Qualifier	Units	RL	MDL	Dilution Factor	Date Prepared	Date Analyzed	Analytical Method	Analyst
General Chemistry - Westborough Lab										
Solids, Total	91.7		%	0.100	NA	1	-	10/15/14 20:22	30,2540G	RT

Lab Duplicate Analysis
Batch Quality Control

Project Name: USCG
Project Number: 143-1298-15001

Lab Number: L1424387
Report Date: 10/27/14

Parameter	Native Sample	Duplicate Sample	Units	RPD	Qual	RPD Limits
General Chemistry - Westborough Lab Associated sample(s): 01-20 QC Batch ID: WG731447-1 QC Sample: L1424387-01 Client ID: 6-LEWIS-SS-N(0-3")						
Solids, Total	85.6	85.9	%	0		20
General Chemistry - Westborough Lab Associated sample(s): 21-40 QC Batch ID: WG731449-1 QC Sample: L1424387-21 Client ID: 4-LEWIS-SS-S(0-3")						
Solids, Total	88.1	88.2	%	0		20

Project Name: USCG
Project Number: 143-1298-15001

Lab Number: L1424387
Report Date: 10/27/14

Sample Receipt and Container Information

Were project specific reporting limits specified? YES

Reagent H2O Preserved Vials Frozen on: NA

Cooler Information	Custody Seal
Cooler	
A	Absent

Container Information

Container ID	Container Type	Cooler	pH	Temp deg C	Pres	Seal	Analysis(*)
L1424387-01A	Amber 120ml unpreserved	A	N/A	4.1	Y	Absent	TS(7),MCP-PB-6010T-10(180)
L1424387-02A	Amber 120ml unpreserved	A	N/A	4.1	Y	Absent	TS(7),MCP-PB-6010T-10(180)
L1424387-03A	Amber 120ml unpreserved	A	N/A	4.1	Y	Absent	TS(7),MCP-PB-6010T-10(180)
L1424387-04A	Amber 120ml unpreserved	A	N/A	4.1	Y	Absent	TS(7),MCP-PB-6010T-10(180)
L1424387-05A	Amber 120ml unpreserved	A	N/A	4.1	Y	Absent	TS(7),MCP-PB-6010T-10(180)
L1424387-06A	Amber 120ml unpreserved	A	N/A	4.1	Y	Absent	TS(7),MCP-PB-6010T-10(180)
L1424387-07A	Amber 120ml unpreserved	A	N/A	4.1	Y	Absent	TS(7),MCP-PB-6010T-10(180)
L1424387-08A	Amber 120ml unpreserved	A	N/A	4.1	Y	Absent	TS(7),MCP-PB-6010T-10(180)
L1424387-09A	Amber 120ml unpreserved	A	N/A	4.1	Y	Absent	TS(7),MCP-PB-6010T-10(180)
L1424387-10A	Amber 120ml unpreserved	A	N/A	4.1	Y	Absent	TS(7),MCP-PB-6010T-10(180)
L1424387-11A	Amber 120ml unpreserved	A	N/A	4.1	Y	Absent	TS(7),MCP-PB-6010T-10(180)
L1424387-12A	Amber 120ml unpreserved	A	N/A	4.1	Y	Absent	TS(7),MCP-PB-6010T-10(180)
L1424387-13A	Amber 120ml unpreserved	A	N/A	4.1	Y	Absent	TS(7),MCP-PB-6010T-10(180)
L1424387-14A	Amber 120ml unpreserved	A	N/A	4.1	Y	Absent	TS(7),MCP-PB-6010T-10(180)
L1424387-15A	Amber 120ml unpreserved	A	N/A	4.1	Y	Absent	TS(7),MCP-PB-6010T-10(180)
L1424387-16A	Amber 120ml unpreserved	A	N/A	4.1	Y	Absent	TS(7),MCP-PB-6010T-10(180)
L1424387-17A	Amber 120ml unpreserved	A	N/A	4.1	Y	Absent	TS(7),MCP-PB-6010T-10(180)
L1424387-18A	Amber 120ml unpreserved	A	N/A	4.1	Y	Absent	TS(7),MCP-PB-6010T-10(180)
L1424387-19A	Amber 120ml unpreserved	A	N/A	4.1	Y	Absent	TS(7),MCP-PB-6010T-10(180)
L1424387-20A	Amber 120ml unpreserved	A	N/A	4.1	Y	Absent	TS(7),MCP-PB-6010T-10(180)
L1424387-21A	Amber 120ml unpreserved	A	N/A	4.1	Y	Absent	TS(7),MCP-PB-6010T-10(180)
L1424387-22A	Amber 120ml unpreserved	A	N/A	4.1	Y	Absent	TS(7),MCP-PB-6010T-10(180)
L1424387-23A	Amber 120ml unpreserved	A	N/A	4.1	Y	Absent	TS(7),MCP-PB-6010T-10(180)
L1424387-24A	Amber 120ml unpreserved	A	N/A	4.1	Y	Absent	TS(7),MCP-PB-6010T-10(180)
L1424387-25A	Amber 120ml unpreserved	A	N/A	4.1	Y	Absent	TS(7),MCP-PB-6010T-10(180)
L1424387-26A	Amber 120ml unpreserved	A	N/A	4.1	Y	Absent	TS(7),MCP-PB-6010T-10(180)
L1424387-27A	Amber 120ml unpreserved	A	N/A	4.1	Y	Absent	TS(7),MCP-PB-6010T-10(180)

*Values in parentheses indicate holding time in days

Project Name: USCG
Project Number: 143-1298-15001

Lab Number: L1424387
Report Date: 10/27/14

Container Information

Container ID	Container Type	Cooler	pH	Temp deg C	Pres	Seal	Analysis(*)
L1424387-28A	Amber 120ml unpreserved	A	N/A	4.1	Y	Absent	TS(7),MCP-PB-6010T-10(180)
L1424387-29A	Amber 120ml unpreserved	A	N/A	4.1	Y	Absent	TS(7),MCP-PB-6010T-10(180)
L1424387-30A	Amber 120ml unpreserved	A	N/A	4.1	Y	Absent	TS(7),MCP-PB-6010T-10(180)
L1424387-31A	Amber 120ml unpreserved	A	N/A	4.1	Y	Absent	TS(7),MCP-PB-6010T-10(180)
L1424387-32A	Amber 120ml unpreserved	A	N/A	4.1	Y	Absent	TS(7),MCP-PB-6010T-10(180)
L1424387-33A	Amber 120ml unpreserved	A	N/A	4.1	Y	Absent	TS(7),MCP-PB-6010T-10(180)
L1424387-34A	Amber 120ml unpreserved	A	N/A	4.1	Y	Absent	TS(7),MCP-PB-6010T-10(180)
L1424387-35A	Amber 120ml unpreserved	A	N/A	4.1	Y	Absent	TS(7),MCP-PB-6010T-10(180)
L1424387-36A	Amber 120ml unpreserved	A	N/A	4.1	Y	Absent	TS(7),MCP-PB-6010T-10(180)
L1424387-37A	Amber 120ml unpreserved	A	N/A	4.1	Y	Absent	TS(7),MCP-PB-6010T-10(180)
L1424387-38A	Amber 120ml unpreserved	A	N/A	4.1	Y	Absent	TS(7),MCP-PB-6010T-10(180)
L1424387-39A	Amber 120ml unpreserved	A	N/A	4.1	Y	Absent	TS(7),MCP-PB-6010T-10(180)
L1424387-40A	Amber 120ml unpreserved	A	N/A	4.1	Y	Absent	TS(7),MCP-PB-6010T-10(180)

*Values in parentheses indicate holding time in days

Project Name:	USCG	**Lab Number:**	L1424387
Project Number:	143-1298-15001	**Report Date:**	10/27/14

GLOSSARY

Acronyms

EDL	- Estimated Detection Limit: This value represents the level to which target analyte concentrations are reported as estimated values, when those target analyte concentrations are quantified below the reporting limit (RL). The EDL includes any adjustments from dilutions, concentrations or moisture content, where applicable. The use of EDLs is specific to the analysis of PAHs using Solid-Phase Microextraction (SPME).
EPA	- Environmental Protection Agency.
LCS	- Laboratory Control Sample: A sample matrix, free from the analytes of interest, spiked with verified known amounts of analytes or a material containing known and verified amounts of analytes.
LCSD	- Laboratory Control Sample Duplicate: Refer to LCS.
LFB	- Laboratory Fortified Blank: A sample matrix, free from the analytes of interest, spiked with verified known amounts of analytes or a material containing known and verified amounts of analytes.
MDL	- Method Detection Limit: This value represents the level to which target analyte concentrations are reported as estimated values, when those target analyte concentrations are quantified below the reporting limit (RL). The MDL includes any adjustments from dilutions, concentrations or moisture content, where applicable.
MS	- Matrix Spike Sample: A sample prepared by adding a known mass of target analyte to a specified amount of matrix sample for which an independent estimate of target analyte concentration is available.
MSD	- Matrix Spike Sample Duplicate: Refer to MS.
NA	- Not Applicable.
NC	- Not Calculated: Term is utilized when one or more of the results utilized in the calculation are non-detect at the parameter's reporting unit.
NI	- Not Ignitable.
RL	- Reporting Limit: The value at which an instrument can accurately measure an analyte at a specific concentration. The RL includes any adjustments from dilutions, concentrations or moisture content, where applicable.
RPD	- Relative Percent Difference: The results from matrix and/or matrix spike duplicates are primarily designed to assess the precision of analytical results in a given matrix and are expressed as relative percent difference (RPD). Values which are less than five times the reporting limit for any individual parameter are evaluated by utilizing the absolute difference between the values; although the RPD value will be provided in the report.
SRM	- Standard Reference Material: A reference sample of a known or certified value that is of the same or similar matrix as the associated field samples.

Footnotes

1	- The reference for this analyte should be considered modified since this analyte is absent from the target analyte list of the original method.

Terms

Total: With respect to Organic analyses, a 'Total' result is defined as the summation of results for individual isomers or Aroclors. If a 'Total' result is requested, the results of its individual components will also be reported. This is applicable to 'Total' results for methods 8260, 8081 and 8082.

Analytical Method: Both the document from which the method originates and the analytical reference method. (Example: EPA 8260B is shown as 1,8260B.) The codes for the reference method documents are provided in the References section of the Addendum.

Data Qualifiers

A	- Spectra identified as "Aldol Condensation Product".
B	- The analyte was detected above the reporting limit in the associated method blank. Flag only applies to associated field samples that have detectable concentrations of the analyte at less than ten times (10x) the concentration found in the blank. For MCP-related projects, flag only applies to associated field samples that have detectable concentrations of the analyte at less than ten times (10x) the concentration found in the blank. For DOD-related projects, flag only applies to associated field samples that have detectable concentrations of the analyte at less than ten times (10x) the concentration found in the blank AND the analyte was detected above one-half the reporting limit (or above the reporting limit for common lab contaminants) in the associated method blank. For NJ-Air-related projects, flag only applies to associated field samples that have detectable concentrations of the analyte above the reporting limit. For NJ-related projects (excluding Air), flag only applies to associated field samples that have detectable concentrations of the analyte, which was detected above the reporting limit in the associated method blank or above five times the reporting limit for common lab contaminants (Phthalates, Acetone, Methylene Chloride, 2-Butanone).
C	- Co-elution: The target analyte co-elutes with a known lab standard (i.e. surrogate, internal standards, etc.) for co-extracted analyses.
D	- Concentration of analyte was quantified from diluted analysis. Flag only applies to field samples that have detectable concentrations of the analyte.
E	- Concentration of analyte exceeds the range of the calibration curve and/or linear range of the instrument.

Report Format: Data Usability Report

Project Name: USCG **Lab Number:** L1424387

Project Number: 143-1298-15001 **Report Date:** 10/27/14

Data Qualifiers

G - The concentration may be biased high due to matrix interferences (i.e, co-elution) with non-target compound(s). The result should be considered estimated.

H - The analysis of pH was performed beyond the regulatory-required holding time of 15 minutes from the time of sample collection.

I - The lower value for the two columns has been reported due to obvious interference.

M - Reporting Limit (RL) exceeds the MCP CAM Reporting Limit for this analyte.

NJ - Presumptive evidence of compound. This represents an estimated concentration for Tentatively Identified Compounds (TICs), where the identification is based on a mass spectral library search.

P - The RPD between the results for the two columns exceeds the method-specified criteria.

Q - The quality control sample exceeds the associated acceptance criteria. For DOD-related projects, LCS and/or Continuing Calibration Standard exceedences are also qualified on all associated sample results. Note: This flag is not applicable for matrix spike recoveries when the sample concentration is greater than 4x the spike added or for batch duplicate RPD when the sample concentrations are less than 5x the RL. (Metals only.)

R - Analytical results are from sample re-analysis.

RE - Analytical results are from sample re-extraction.

S - Analytical results are from modified screening analysis.

J - Estimated value. This represents an estimated concentration for Tentatively Identified Compounds (TICs).

ND - Not detected at the reporting limit (RL) for the sample.

Report Format: Data Usability Report

REFERENCES

30 Standard Methods for the Examination of Water and Wastewater. APHA-AWWA-WPCF. 18th Edition. 1992.

97 EPA Test Methods (SW-846) with QC Requirements & Performance Standards for the Analysis of EPA SW-846 Methods under the Massachusetts Contingency Plan, WSC-CAM-IIA, IIB, IIIA, IIIB, IIIC, IIID, VA, VB, VC, VIA, VIB, VIIIA and VIIIB, July 2010.

LIMITATION OF LIABILITIES

Alpha Analytical performs services with reasonable care and diligence normal to the analytical testing laboratory industry. In the event of an error, the sole and exclusive responsibility of Alpha Analytical shall be to re-perform the work at it's own expense. In no event shall Alpha Analytical be held liable for any incidental, consequential or special damages, including but not limited to, damages in any way connected with the use of, interpretation of, information or analysis provided by Alpha Analytical.

We strongly urge our clients to comply with EPA protocol regarding sample volume, preservation, cooling, containers, sampling procedures, holding time and splitting of samples in the field.

Certification Information

Last revised April 15, 2014

The following analytes are not included in our NELAP Scope of Accreditation:

Westborough Facility
EPA 524.2: Acetone, 2-Butanone (Methyl ethyl ketone (MEK)), Tert-butyl alcohol, 2-Hexanone, Tetrahydrofuran, 1,3,5-Trichlorobenzene, 4-Methyl-2-pentanone (MIBK), Carbon disulfide, Diethyl ether.
EPA 8260C: 1,2,4,5-Tetramethylbenzene, 4-Ethyltoluene, Iodomethane (methyl iodide), Methyl methacrylate, Azobenzene.
EPA 8330A/B: PETN, Picric Acid, Nitroglycerine, 2,6-DANT, 2,4-DANT.
EPA 8270D: 1-Methylnaphthalene, Dimethylnaphthalene,1,4-Diphenylhydrazine.
EPA 625: 4-Chloroaniline, 4-Methylphenol.
SM4500: Soil: Total Phosphorus, TKN, NO2, NO3.
EPA 9071: Total Petroleum Hydrocarbons, Oil & Grease.

Mansfield Facility
EPA 8270D: Biphenyl.
EPA 2540D: TSS
EPA TO-15: Halothane, 2,4,4-Trimethyl-2-pentene, 2,4,4-Trimethyl-1-pentene, Thiophene, 2-Methylthiophene, 3-Methylthiophene, 2-Ethylthiophene, 1,2,3-Trimethylbenzene, Indan, Indene, 1,2,4,5-Tetramethylbenzene, Benzothiophene, 1-Methylnaphthalene.

The following analytes are included in our Massachusetts DEP Scope of Accreditation, Westborough Facility:

Drinking Water
EPA 200.8: Sb,As,Ba,Be,Cd,Cr,Cu,Pb,Ni,Se,Tl; **EPA 200.7**: Ba,Be,Ca,Cd,Cr,Cu,Na; **EPA 245.1:** Mercury;
EPA 300.0: Nitrate-N, Fluoride, Sulfate; **EPA 353.2**: Nitrate-N, Nitrite-N; **SM4500NO3-F**: Nitrate-N, Nitrite-N; **SM4500F-C, SM4500CN-CE, EPA 180.1, SM2130B, SM4500Cl-D, SM2320B, SM2540C, SM4500H-B**
EPA 332: Perchlorate.
Microbiology: **SM9215B; SM9223-P/A, SM9223B-Colilert-QT, Enterolert-QT.**

Non-Potable Water
EPA 200.8: Al,Sb,As,Be,Cd,Cr,Cu,Pb,Mn,Ni,Se,Ag,Tl,Zn;
EPA 200.7: Al,Sb,As,Be,Cd,Ca,Cr,Co,Cu,Fe,Pb,Mg,Mn,Mo,Ni,K,Se,Ag,Na,Sr,Ti,Tl,V,Zn;
EPA 245.1, SM4500H,B, EPA 120.1, SM2510B, SM2540C, SM2340B, SM2320B, SM4500CL-E, SM4500F-BC, SM426C, SM4500NH3-BH, **EPA 350.1**: Ammonia-N, **LACHAT 10-107-06-1-B**: Ammonia-N, **SM4500NO3-F, EPA 353.2**: Nitrate-N**, SM4500NH3-BC-NES, EPA 351.1, SM4500P-E, SM4500P-B, E, SM5220D, EPA 410.4, SM5210B, SM5310C, SM4500CL-D, EPA 1664, SM14 510AC, EPA 420.1, SM4500-CN-CE, SM2540D.**
EPA 624: Volatile Halocarbons & Aromatics,
EPA 608: Chlordane, Toxaphene, Aldrin, alpha-BHC, beta-BHC, gamma-BHC, delta-BHC, Dieldrin, DDD, DDE, DDT, Endosulfan I, Endosulfan II, Endosulfan sulfate, Endrin, Endrin Aldehyde, Heptachlor, Heptachlor Epoxide, PCBs
EPA 625: SVOC (Acid/Base/Neutral Extractables), **EPA 600/4-81-045**: PCB-Oil.
Microbiology: **SM9223B-Colilert-QT; Enterolert-QT, SM9222D-MF**.

For a complete listing of analytes and methods, please contact your Alpha Project Manager.

CHAIN OF CUSTODY

PAGE 9 OF 12

Date Rec'd in Lab: 10/14/14

ALPHA Job #: L1424387

ALPHA ANALYTICAL

WESTBORO, MA
TEL: 508-898-9220
FAX: 508-898-9193

MANSFIELD, MA
TEL: 508-822-9300
FAX: 508-822-3288

Client Information

Client: Tetra Tech

Address: One Grant Street
Framingham, MA

Phone: (508) 903-2000

Fax: (508) 903-2001

Email: Kathyne.cullinane@tetratech.com

☐ These samples have been previously analyzed by Alpha

Project Information

Project Name: USCG

Project Location: Bedford, MA

Project #: 143-1298-15001

Project Manager: Matt Madden

ALPHA Quote #: 2014 871

Turn-Around Time

☒ Standard ☐ RUSH (only confirmed if pre-approved!)

Date Due: 10/24/14 6pm 10 d TAT Time:

Report Information - Data Deliverables

☐ FAX ☒ EMAIL
☒ ADEx ☐ Add'l Deliverables

Billing Information

☒ Same as Client info PO #:

Regulatory Requirements/Report Limits

State /Fed Program | Criteria

MA MCP PRESUMPTIVE CERTAINTY --- CT REASONABLE CONFIDENCE PROTO

☒ Yes ☐ No Are MCP Analytical Methods Required?
☐ Yes ☒ No Is Matrix Spike (MS) Required on this SDG? (If yes see note in Comments)
☐ Yes ☒ No Are CT RCP (Reasonable Confidence Protocols) Required?

Other Project Specific Requirements/Comments/Detection Limits:

If MS is required, indicate in Sample Specific Comments which samples and what tests MS to be performed.
(Note: All *CAM* methods for inorganic analyses require MS every 20 soil samples)

ANALYSIS: Lead - USEPA method 6010B

SAMPLE HANDLING
Filtration
☐ Done
☐ Not needed
☐ Lab to do
Preservation
☐ Lab to do
(Please specify below)

ALPHA Lab ID (Lab Use Only)	Sample ID	Collection Date	Collection Time	Sample Matrix	Sampler's Initials	Lead - USEPA method 6010B	Sample Specific Comments	TOTAL # BOTTLES
24387-01	6-LEWIS-SS-N(0-3")	10/13/14	1505	S	KMC	X		1
-02	6-LEWIS-SS-N(6-9")		1510					1
-03	6-LEWIS-SS-E(0-3")		1535					1
-04	6-LEWIS-SS-E(6-9")		1540					1
-05	6-LEWIS-SS-S(0-3")		1525					1
-06	6-LEWIS-SS-S(6-9")		1530					1
-07	6-LEWIS-SS-W(0-3")		1515					1
-08	6-LEWIS-SS-W(6-9")		1520					1
-09	1-LEWIS-SS-N(0-3")	10/14/14	1355	S	KMC			
-10	1-LEWIS-SS-N(6-9")		1400					

Container Type: A
Preservative: A

PLEASE ANSWER QUESTIONS ABOVE!

IS YOUR PROJECT MA MCP *or* CT RCP?

Relinquished By:	Date/Time	Received By:	Date/Time
Kathyne Cullinane	10/14/14 1500	[illegible]	10/14/14 1720
[illegible]	10/14/14 1805	[illegible]	10/14/14 1805

Please print clearly, legibly and completely. Samples can not be logged in and turnaround time clock will not start until any ambiguities are resolved. All samples submitted are subject to Alpha's Terms and Conditions. See reverse side.

FORM NO: 01-01 (rev. 18-Jan-2010)

CHAIN OF CUSTODY

PAGE 9 OF 12

Date Rec'd in Lab: 10/14/14

ALPHA Job #: L1424387

ALPHA ANALYTICAL
WESTBORO, MA TEL: 508-898-9220 FAX: 508-898-9193
MANSFIELD, MA TEL: 508-822-9300 FAX: 508-822-3288

Client Information

Client: Tetra Tech
Address: One Grant Street
Framingham, MA
Phone: (508) 903-2000
Fax: (508) 903-2001
Email: Kathyne.cullinane@tetratech.com
☐ These samples have been previously analyzed by Alpha

Project Information

Project Name: USCG
Project Location: Bedford, MA
Project #: 143-1298-15001
Project Manager: Matt Madden
ALPHA Quote #: 2014 871

Turn-Around Time

☒ Standard ☐ RUSH (only confirmed if pre-approved!)
Date Due: 10/24/14 6pm 10 d TAT Time:

Report Information - Data Deliverables

☐ FAX ☒ EMAIL
☒ ADEx ☐ Add'l Deliverables

Billing Information

☒ Same as Client info PO #:

Regulatory Requirements/Report Limits

State /Fed Program | Criteria

MA MCP PRESUMPTIVE CERTAINTY --- CT REASONABLE CONFIDENCE PROTO

☒ Yes ☐ No Are MCP Analytical Methods Required?
☐ Yes ☒ No Is Matrix Spike (MS) Required on this SDG? (If yes see note in Comments)
☐ Yes ☒ No Are CT RCP (Reasonable Confidence Protocols) Required?

Other Project Specific Requirements/Comments/Detection Limits:

If MS is required, indicate in Sample Specific Comments which samples and what tests MS to be performed.
(Note: All *CAM* methods for inorganic analyses require MS every 20 soil samples)

SAMPLE HANDLING
Filtration
☐ Done
☐ Not needed
☐ Lab to do
Preservation
☐ Lab to do
(Please specify below)

ALPHA Lab ID (Lab Use Only)	Sample ID	Collection Date	Collection Time	Sample Matrix	Sampler's Initials	ANALYSIS: Lead - USEPA method 6010B	Sample Specific Comments	TOTAL # BOTTLES
24387-01	7-LEWIS-SS-N(0-3")	10/13/14	1505	S	KMC	X		1
-02	7-LEWIS-SS-N(6-9")		1510					1
-03	7-LEWIS-SS-E(0-3")		1535					1
-04	7-LEWIS-SS-E(6-9")		1540					1
-05	7-LEWIS-SS-S(0-3")		1525					1
-06	7-LEWIS-SS-S(6-9")		1530					1
-07	7-LEWIS-SS-W(0-3")		1515					1
-08	7-LEWIS-SS-W(6-9")		1520					1
-09	1-LEWIS-SS-N(0-3")	10/14/14	1355	S	KMC			
-10	1-LEWIS-SS-N(6-9")		1400					

Container Type: A
Preservative: A

PLEASE ANSWER QUESTIONS ABOVE!

IS YOUR PROJECT MA MCP *or* CT RCP?

Relinquished By:	Date/Time	Received By:	Date/Time
Kathyne Cullinane	10/14/14 1500		10/14/14 1720
	10/14/14 1805		10/14/14 1805

Please print clearly, legibly and completely. Samples can not be logged in and turnaround time clock will not start until any ambiguities are resolved. All samples submitted are subject to Alpha's Terms and Conditions. See reverse side.

FORM NO: 01-01 (rev. 18-Jan-2010)

CHAIN OF CUSTODY

PAGE 10 OF 12

ALPHA ANALYTICAL
WESTBORO, MA TEL: 508-898-9220 FAX: 508-898-9193
MANSFIELD, MA TEL: 508-822-9300 FAX: 508-822-3288

Date Rec'd in Lab: 10/14/14

ALPHA Job #: W4224387

Client Information

Client: Tetra Tech
Address: One Grant Street, Framingham, MA
Phone: (508) 903-2000
Fax: (508) 903-2001
Email: kathryne.collins@tetratech.com
☐ These samples have been previously analyzed by Alpha

Project Information

Project Name: USCG
Project Location: Bedford, MA
Project #: 143-1298-15001
Project Manager: Matt Madden
ALPHA Quote #: 2014871

Turn-Around Time

☒ Standard ☐ RUSH (only confirmed if pre-approved!)
Date Due: 10 d TAT Time: 10/24/14

Report Information - Data Deliverables

☐ FAX ☒ EMAIL ☒ FTP
☒ FEDEx ☐ Add'l Deliverables

Billing Information

☒ Same as Client info PO #:

Regulatory Requirements/Report Limits

State /Fed Program | Criteria

MA MCP PRESUMPTIVE CERTAINTY --- CT REASONABLE CONFIDENCE PROTO

☒ Yes ☐ No Are MCP Analytical Methods Required?
☐ Yes ☒ No Is Matrix Spike (MS) Required on this SDG? (If yes see note in Comments)
☐ Yes ☒ No Are CT RCP (Reasonable Confidence Protocols) Required?

Other Project Specific Requirements/Comments/Detection Limits:

If MS is required, indicate in Sample Specific Comments which samples and what tests MS to be performed.
(Note: All *CAM* methods for inorganic analyses require MS every 20 soil samples)

ANALYSIS: Lead-USEPA method 6010B

SAMPLE HANDLING
Filtration ☐ Done ☐ Not needed ☐ Lab to do
Preservation ☐ Lab to do
(Please specify below)

ALPHA Lab ID (Lab Use Only)	Sample ID	Collection Date	Collection Time	Sample Matrix	Sampler's Initials	Lead-USEPA method 6010B	Sample Specific Comments	Total # Bottles
24387-11	1-LEWIS-SS-E (0-3")	10/14/14	1325	S	KMC	X		1
-12	1-LEWIS-SS-E (6-9")		1330					1
-13	1-LEWIS-SS-S (0-3")		1335					1
-14	1-LEWIS-SS-S (6-9")		1340					1
-15	1-LEWIS-SS-W (0-3")		1345					1
-16	1-LEWIS-SS-W (6-9")		1350					1
-17	4-LEWIS-SS-N (0-3")		1125					1
-18	4-LEWIS-SS-N (6-9")		1130					1
-19	4-LEWIS-SS-E (0-3")		1135					1
-20	4-LEWIS-SS-E (6-9")		1140					1

Container Type: A
Preservative: A

PLEASE ANSWER QUESTIONS ABOVE!

IS YOUR PROJECT MA MCP or CT RCP?

Relinquished By:	Date/Time	Received By:	Date/Time
Kathryne Collins	10/14/14 1500	NAL	10/14/14 1700
	10/14/14 1805		10/14/14 1825

Please print clearly, legibly and completely. Samples can not be logged in and turnaround time clock will not start until any ambiguities are resolved. All samples submitted are subject to Alpha's Terms and Conditions. See reverse side.

FORM NO: 01-01 (rev. 18-Jan-2010)

CHAIN OF CUSTODY

PAGE 11 OF 12

ALPHA ANALYTICAL
WESTBORO, MA TEL: 508-898-9220 FAX: 508-898-9193
MANSFIELD, MA TEL: 508-822-9300 FAX: 508-822-3288

Date Rec'd in Lab: 10/14/14

ALPHA Job #: L1424387

Client Information

Client: Tetra Tech
Address: One Grant Street Framingham, MA
Phone: (508) 903-2000
Fax: (508) 903-2001
Email: Kathyne.Cullinane@tetratech.com
☐ These samples have been previously analyzed by Alpha

Project Information

Project Name: USCG
Project Location: Bedford, MA
Project #: 143-1298-15001
Project Manager: Matt Madden
ALPHA Quote #: 204871

Turn-Around Time

☒ Standard ☐ RUSH (only confirmed if pre-approved!)
Date Due: 10/14/14 10 d TAT Time:

Report Information - Data Deliverables

☐ FAX ☒ EMAIL
☒ ADEx ☐ Add'l Deliverables

Billing Information

☒ Same as Client info PO #:

Regulatory Requirements/Report Limits

State /Fed Program | Criteria

MA MCP PRESUMPTIVE CERTAINTY --- CT REASONABLE CONFIDENCE PROTO

☒ Yes ☐ No Are MCP Analytical Methods Required?
☐ Yes ☒ No Is Matrix Spike (MS) Required on this SDG? (If yes see note in Comments)
☐ Yes ☒ No Are CT RCP (Reasonable Confidence Protocols) Required?

Other Project Specific Requirements/Comments/Detection Limits:

If MS is required, indicate in Sample Specific Comments which samples and what tests MS to be performed.
(Note: All *CAM* methods for inorganic analyses require MS every 20 soil samples)

ANALYSIS: Lead-USEPA Method 6010B

SAMPLE HANDLING
Filtration
☐ Done
☐ Not needed
☐ Lab to do
Preservation
☐ Lab to do
(Please specify below)

ALPHA Lab ID (Lab Use Only)	Sample ID	Collection Date	Collection Time	Sample Matrix	Sampler's Initials	Lead-USEPA Method 6010B	Sample Specific Comments	Total # Bottles
24387-21	Y-LEWIS-SS-S (0-3")	10/14/14	~~1235~~ 1130	S	YMC	X		1
-22	Y-LEWIS-SS-S (6-9")		~~1240~~ 1145					1
-23	Y-LEWIS-SS-W (0-3")		~~1235~~ 1155					1
-24	Y-LEWIS-SS-W (6-9")		~~1230~~ 1200					1
-25	2-LEWIS-SS-N (0-3")		1215					1
-26	2-LEWIS-SS-N (6-9")		1220					1
-27	2-LEWIS-SS-E (0-3")		1205					1
-28	2-LEWIS-SS-E (6-9")		1210					1
-29	2-LEWIS-SS-S (0-3")		1235					1
-30	2-LEWIS-SS-S (6-9")		1240					1

Container Type: A
Preservative: A

PLEASE ANSWER QUESTIONS ABOVE!

IS YOUR PROJECT MA MCP *or* CT RCP?

Relinquished By:	Date/Time	Received By:	Date/Time
Kathyne Cullinane	10/14/14 1500	MAL	10/14/14 1700
	10/14/14 1805		10/14/14 1805

Please print clearly, legibly and completely. Samples can not be logged in and turnaround time clock will not start until any ambiguities are resolved. All samples submitted are subject to Alpha's Terms and Conditions. See reverse side.

FORM NO: 01-01 (rev. 18-Jan-2010)

CHAIN OF CUSTODY

PAGE 12 OF 12

Date Rec'd in Lab: 10/14/14

ALPHA Job #: L1424387

ALPHA ANALYTICAL
WESTBORO, MA TEL: 508-898-9220 FAX: 508-898-9193
MANSFIELD, MA TEL: 508-822-9300 FAX: 508-822-3288

Client Information

Client: Tetra Tech
Address: One Grant Street Framingham, MA
Phone: (508) 903-2000
Fax: (508) 903-2001
Email: Kathryne.Cullen@tetratech.com
☐ These samples have been previously analyzed by Alpha

Project Information

Project Name: USCG
Project Location: Bedford, MA
Project #: 143-1298-15001
Project Manager: Matt Madden
ALPHA Quote #: 2014871

Turn-Around Time

☒ Standard ☐ RUSH (only confirmed if pre-approved!)
Date Due: 10/24/14 10 d TAT Time:

Report Information - Data Deliverables

☐ FAX ☒ EMAIL
☒ ADEx ☐ Add'l Deliverables

Billing Information

☐ Same as Client info PO #:

Regulatory Requirements/Report Limits

State /Fed Program | Criteria

MA MCP PRESUMPTIVE CERTAINTY --- CT REASONABLE CONFIDENCE PROTO

☒ Yes ☐ No Are MCP Analytical Methods Required?
☐ Yes ☒ No Is Matrix Spike (MS) Required on this SDG? (If yes see note in Comments)
☐ Yes ☒ No Are CT RCP (Reasonable Confidence Protocols) Required?

Other Project Specific Requirements/Comments/Detection Limits:

If MS is required , indicate in Sample Specific Comments which samples and what tests MS to be performed.
(Note: All *CAM* methods for inorganic analyses require MS every 20 soil samples)

ANALYSIS: Lead-USEPA method 6010B

SAMPLE HANDLING
Filtration ____
☐ Done
☐ Not needed
☐ Lab to do
Preservation
☐ Lab to do
(Please specify below)

ALPHA Lab ID (Lab Use Only)	Sample ID	Collection Date	Collection Time	Sample Matrix	Sampler's Initials	Lead-USEPA method 6010B	Sample Specific Comments	TOTAL # BOTTLES
24287-31	2-LEWIS-SS-W(0-3")	10/14/14	1225	S	KNL	X		1
-32	2-LEWIS-SS-W(6-9")		1230					1
-33	3-LEWIS-SS-N (0-3")		1245					1
-34	3-LEWIS-SS-N (6-9")		1250					1
-35	3-LEWIS-SS-E (0-3")		1255					1
-36	3-LEWIS-SS-E (6-9")		1300					1
-37	3-LEWIS-SS-S(0-3")		1305					1
-38	3-LEWIS-SS-S(6-9")		1310					1
-39	3-LEWIS-SS-W(0-3")		1315					1
-40	3-LEWIS-SS-W(6-9")		1320					1
					Container Type	A		
					Preservative	A		

PLEASE ANSWER QUESTIONS ABOVE!

IS YOUR PROJECT MA MCP *or* CT RCP?

Relinquished By:	Date/Time	Received By:	Date/Time
Kathryne Cullen	10/14/14 1500	KNL	10/14/14 1720
	10/14/14 1805		10/14/14 1805

Please print clearly, legibly and completely. Samples can not be logged in and turnaround time clock will not start until any ambiguities are resolved. All samples submitted are subject to Alpha's Terms and Conditions. See reverse side.

FORM NO: 01-01 (rev. 18-Jan-2010)

ANALYTICAL REPORT

Lab Number:	L1424389
Client:	Tetra Tech Rizzo 1 Grant Street Framingham, MA 01702
ATTN:	Matt Madden
Phone:	(508) 903-2000
Project Name:	USCG
Project Number:	143-1298-15001
Report Date:	10/24/14

The original project report/data package is held by Alpha Analytical. This report/data package is paginated and should be reproduced only in its entirety. Alpha Analytical holds no responsibility for results and/or data that are not consistent with the original.

Certifications & Approvals: MA (M-MA086), NY (11148), CT (PH-0574), NH (2003), NJ NELAP (MA935), RI (LAO00065), ME (MA00086), PA (68-03671), USDA (Permit #P-330-11-00240), NC (666), TX (T104704476), DOD (L2217), US Army Corps of Engineers.

Eight Walkup Drive, Westborough, MA 01581-1019
508-898-9220 (Fax) 508-898-9193 800-624-9220 - www.alphalab.com

Project Name: USCG
Project Number: 143-1298-15001

Lab Number: L1424389
Report Date: 10/24/14

Alpha Sample ID	Client ID	Matrix	Sample Location	Collection Date/Time	Receive Date
L1424389-01	6-MICHELSON-SS-N (0-3")	SOIL	BEDFORD, MA	10/13/14 10:45	10/14/14
L1424389-02	6-MICHELSON-SS-N (6-9")	SOIL	BEDFORD, MA	10/13/14 10:50	10/14/14
L1424389-03	6-MICHELSON-SS-E (0-3")	SOIL	BEDFORD, MA	10/13/14 10:55	10/14/14
L1424389-04	6-MICHELSON-SS-E (6-9")	SOIL	BEDFORD, MA	10/13/14 11:00	10/14/14
L1424389-05	6-MICHELSON-SS-S (0-3")	SOIL	BEDFORD, MA	10/13/14 11:05	10/14/14
L1424389-06	6-MICHELSON-SS-S (6-9")	SOIL	BEDFORD, MA	10/13/14 11:10	10/14/14
L1424389-07	6-MICHELSON-SS-W (0-3")	SOIL	BEDFORD, MA	10/13/14 11:15	10/14/14
L1424389-08	6-MICHELSON-SS-W (6-9")	SOIL	BEDFORD, MA	10/13/14 11:20	10/14/14
L1424389-09	39-PH-SS-N (0-3")	SOIL	BEDFORD, MA	10/13/14 12:30	10/14/14
L1424389-10	39-PH-SS-N (6-9")	SOIL	BEDFORD, MA	10/13/14 12:35	10/14/14
L1424389-11	39-PH-SS-E (0-3")	SOIL	BEDFORD, MA	10/13/14 12:40	10/14/14
L1424389-12	39-PH-SS-E (6-9)	SOIL	BEDFORD, MA	10/13/14 12:45	10/14/14
L1424389-13	39-PH-SS-S (0-3")	SOIL	BEDFORD, MA	10/13/14 12:50	10/14/14
L1424389-14	39-PH-SS-S (6-9")	SOIL	BEDFORD, MA	10/13/14 12:55	10/14/14
L1424389-15	39-PH-SS-W (0-3")	SOIL	BEDFORD, MA	10/13/14 13:00	10/14/14
L1424389-16	39-PH-SS-W (6-9")	SOIL	BEDFORD, MA	10/13/14 13:05	10/14/14
L1424389-17	37-PH-SS-N (0-3")	SOIL	BEDFORD, MA	10/13/14 13:10	10/14/14
L1424389-18	37-PH-SS-N (6-9")	SOIL	BEDFORD, MA	10/13/14 13:15	10/14/14
L1424389-19	37-PH-SS-E (0-3")	SOIL	BEDFORD, MA	10/13/14 13:20	10/14/14
L1424389-20	37-PH-SS-E (6-9")	SOIL	BEDFORD, MA	10/13/14 13:25	10/14/14
L1424389-21	37-PH-SS-S (0-3")	SOIL	BEDFORD, MA	10/13/14 13:30	10/14/14
L1424389-22	37-PH-SS-S (6-9")	SOIL	BEDFORD, MA	10/13/14 13:35	10/14/14
L1424389-23	37-PH-SS-W (0-3")	SOIL	BEDFORD, MA	10/13/14 13:40	10/14/14
L1424389-24	37-PH-SS-W (6-9")	SOIL	BEDFORD, MA	10/13/14 13:45	10/14/14

Alpha Sample ID	Client ID	Matrix	Sample Location	Collection Date/Time	Receive Date
L1424389-25	35-PH-SS-N (0-3")	SOIL	BEDFORD, MA	10/13/14 13:50	10/14/14
L1424389-26	35-PH-SS-N (6-9")	SOIL	BEDFORD, MA	10/13/14 13:55	10/14/14
L1424389-27	35-PH-SS-E (0-3")	SOIL	BEDFORD, MA	10/13/14 14:00	10/14/14
L1424389-28	35-PH-SS-E (6-9")	SOIL	BEDFORD, MA	10/13/14 14:05	10/14/14
L1424389-29	35-PH-SS-S (0-3")	SOIL	BEDFORD, MA	10/13/14 14:10	10/14/14
L1424389-30	35-PH-SS-S (6-9")	SOIL	BEDFORD, MA	10/13/14 14:15	10/14/14
L1424389-31	35-PH-SS-W (0-3")	SOIL	BEDFORD, MA	10/13/14 14:20	10/14/14
L1424389-32	35-PH-SS-W (6-9")	SOIL	BEDFORD, MA	10/13/14 14:25	10/14/14
L1424389-33	33-PH-SS-N (0-3")	SOIL	BEDFORD, MA	10/13/14 14:30	10/14/14
L1424389-34	33-PH-SS-N (6-9")	SOIL	BEDFORD, MA	10/13/14 14:35	10/14/14
L1424389-35	33-PH-SS-E (0-3")	SOIL	BEDFORD, MA	10/13/14 14:40	10/14/14
L1424389-36	33-PH-SS-E (6-9")	SOIL	BEDFORD, MA	10/13/14 14:45	10/14/14
L1424389-37	33-PH-SS-S (0-3")	SOIL	BEDFORD, MA	10/13/14 14:50	10/14/14
L1424389-38	33-PH-SS-S (6-9")	SOIL	BEDFORD, MA	10/13/14 14:55	10/14/14
L1424389-39	33-PH-SS-W (0-3")	SOIL	BEDFORD, MA	10/13/14 14:55	10/14/14
L1424389-40	33-PH-SS-W (6-9")	SOIL	BEDFORD, MA	10/13/14 15:00	10/14/14

Project Name: USCG **Lab Number:** L1424389

Project Number: 143-1298-15001 **Report Date:** 10/24/14

MADEP MCP Response Action Analytical Report Certification

This form provides certifications for all samples performed by MCP methods. Please refer to the Sample Results and Container Information sections of this report for specification of MCP methods used for each analysis. The following questions pertain only to MCP Analytical Methods.

An affirmative response to questions A through F is required for "Presumptive Certainty" status		
A	Were all samples received in a condition consistent with those described on the Chain-of-Custody, properly preserved (including temperature) in the field or laboratory, and prepared/analyzed within method holding times?	YES
B	Were the analytical method(s) and all associated QC requirements specified in the selected CAM protocol(s) followed?	YES
C	Were all required corrective actions and analytical response actions specified in the selected CAM protocol(s) implemented for all identified performance standard non-conformances?	YES
D	Does the laboratory report comply with all the reporting requirements specified in CAM VII A, "Quality Assurance and Quality Control Guidelines for the Acquisition and Reporting of Analytical Data?"	YES
E a.	VPH, EPH, and APH Methods only: Was each method conducted without significant modification(s)? (Refer to the individual method(s) for a list of significant modifications).	N/A
E b.	APH and TO-15 Methods only: Was the complete analyte list reported for each method?	N/A
F	Were all applicable CAM protocol QC and performance standard non-conformances identified and evaluated in a laboratory narrative (including all "No" responses to Questions A through E)?	YES

A response to questions G, H and I is required for "Presumptive Certainty" status		
G	Were the reporting limits at or below all CAM reporting limits specified in the selected CAM protocol(s)?	YES
H	Were all QC performance standards specified in the CAM protocol(s) achieved?	NO
I	Were results reported for the complete analyte list specified in the selected CAM protocol(s)?	NO

For any questions answered "No", please refer to the case narrative section on the following page(s).

Please note that sample matrix information is located in the Sample Results section of this report.

Project Name: USCG
Project Number: 143-1298-15001

Lab Number: L1424389
Report Date: 10/24/14

Case Narrative

The samples were received in accordance with the Chain of Custody and no significant deviations were encountered during the preparation or analysis unless otherwise noted. Sample Receipt, Container Information, and the Chain of Custody are located at the back of the report.

Results contained within this report relate only to the samples submitted under this Alpha Lab Number and meet all of the requirements of NELAC, for all NELAC accredited parameters. The data presented in this report is organized by parameter (i.e. VOC, SVOC, etc.). Sample specific Quality Control data (i.e. Surrogate Spike Recovery) is reported at the end of the target analyte list for each individual sample, followed by the Laboratory Batch Quality Control at the end of each parameter. If a sample was re-analyzed or re-extracted due to a required quality control corrective action and if both sets of data are reported, the Laboratory ID of the re-analysis or re-extraction is designated with an "R" or "RE", respectively. When multiple Batch Quality Control elements are reported (e.g. more than one LCS), the associated samples for each element are noted in the grey shaded header line of each data table. Any Laboratory Batch, Sample Specific % recovery or RPD value that is outside the listed Acceptance Criteria is bolded in the report. All specific QC information is also incorporated in the Data Usability format of our Data Merger tool where it can be reviewed along with any associated usability implications. Soil/sediments, solids and tissues are reported on a dry weight basis unless otherwise noted. Definitions of all data qualifiers and acronyms used in this report are provided in the Glossary located at the back of the report.

In reference to questions H (CAM) or 4 (RCP) when "NO" is checked, the performance criteria for CAM and RCP methods allow for some quality control failures to occur and still be within method compliance. In these instances the specific failure is not narrated but noted in the associated QC table. The information is also incorporated in the Data Usability format of our Data Merger tool where it can be reviewed along with any associated usability implications.

Please see the associated ADEx data file for a comparison of laboratory reporting limits that were achieved with the regulatory Numerical Standards requested on the Chain of Custody.

HOLD POLICY
For samples submitted on hold, Alpha's policy is to hold samples (with the exception of Air canisters) free of charge for 21 calendar days from the date the project is completed. After 21 calendar days, we will dispose of all samples submitted including those put on hold unless you have contacted your Client Service Representative and made arrangements for Alpha to continue to hold the samples. Air canisters will be disposed after 3 business days from the date the project is completed.

Please contact Client Services at 800-624-9220 with any questions.

Project Name: USCG **Lab Number:** L1424389
Project Number: 143-1298-15001 **Report Date:** 10/24/14

Case Narrative (continued)

MCP Related Narratives

Sample Receipt

In reference to question H:

A Matrix Spike was not submitted for the analysis of Metals.

Metals

In reference to question I:

All samples were analyzed for a subset of MCP elements per the Chain of Custody.

I, the undersigned, attest under the pains and penalties of perjury that, to the best of my knowledge and belief and based upon my personal inquiry of those responsible for providing the information contained in this analytical report, such information is accurate and complete. This certificate of analysis is not complete unless this page accompanies any and all pages of this report.

Authorized Signature: Cristin Walker

Title: Technical Director/Representative Date: 10/24/14

METALS

Project Name:	USCG	**Lab Number:**	L1424389
Project Number:	143-1298-15001	**Report Date:**	10/24/14

SAMPLE RESULTS

Lab ID:	L1424389-01	Date Collected:	10/13/14 10:45
Client ID:	6-MICHELSON-SS-N (0-3")	Date Received:	10/14/14
Sample Location:	BEDFORD, MA	Field Prep:	Not Specified
Matrix:	Soil		
Percent Solids:	89%		

Parameter	Result	Qualifier	Units	RL	MDL	Dilution Factor	Date Prepared	Date Analyzed	Prep Method	Analytical Method	Analyst
MCP Total Metals - Westborough Lab											
Lead, Total	27		mg/kg	2.2	--	1	10/20/14 15:59	10/23/14 00:07	EPA 3050B	97,6010C	JH

Project Name:	USCG	**Lab Number:**	L1424389
Project Number:	143-1298-15001	**Report Date:**	10/24/14

SAMPLE RESULTS

Lab ID:	L1424389-02	Date Collected:	10/13/14 10:50
Client ID:	6-MICHELSON-SS-N (6-9")	Date Received:	10/14/14
Sample Location:	BEDFORD, MA	Field Prep:	Not Specified
Matrix:	Soil		
Percent Solids:	97%		

Parameter	Result	Qualifier	Units	RL	MDL	Dilution Factor	Date Prepared	Date Analyzed	Prep Method	Analytical Method	Analyst
MCP Total Metals - Westborough Lab											
Lead, Total	5.9		mg/kg	2.0	--	1	10/20/14 15:59	10/23/14 00:11	EPA 3050B	97,6010C	JH

Project Name:	USCG	**Lab Number:**	L1424389
Project Number:	143-1298-15001	**Report Date:**	10/24/14

SAMPLE RESULTS

Lab ID:	L1424389-03	Date Collected:	10/13/14 10:55
Client ID:	6-MICHELSON-SS-E (0-3")	Date Received:	10/14/14
Sample Location:	BEDFORD, MA	Field Prep:	Not Specified
Matrix:	Soil		
Percent Solids:	91%		

Parameter	Result	Qualifier	Units	RL	MDL	Dilution Factor	Date Prepared	Date Analyzed	Prep Method	Analytical Method	Analyst
MCP Total Metals - Westborough Lab											
Lead, Total	41		mg/kg	2.1	--	1	10/20/14 15:59	10/23/14 00:15	EPA 3050B	97,6010C	JH

Project Name:	USCG	**Lab Number:**	L1424389
Project Number:	143-1298-15001	**Report Date:**	10/24/14

SAMPLE RESULTS

Lab ID:	L1424389-04	Date Collected:	10/13/14 11:00
Client ID:	6-MICHELSON-SS-E (6-9")	Date Received:	10/14/14
Sample Location:	BEDFORD, MA	Field Prep:	Not Specified
Matrix:	Soil		
Percent Solids:	95%		

Parameter	Result	Qualifier	Units	RL	MDL	Dilution Factor	Date Prepared	Date Analyzed	Prep Method	Analytical Method	Analyst
MCP Total Metals - Westborough Lab											
Lead, Total	17		mg/kg	2.0	--	1	10/20/14 15:59	10/23/14 00:19	EPA 3050B	97,6010C	JH

Project Name:	USCG	**Lab Number:**	L1424389
Project Number:	143-1298-15001	**Report Date:**	10/24/14

SAMPLE RESULTS

Lab ID:	L1424389-05	Date Collected:	10/13/14 11:05
Client ID:	6-MICHELSON-SS-S (0-3")	Date Received:	10/14/14
Sample Location:	BEDFORD, MA	Field Prep:	Not Specified
Matrix:	Soil		
Percent Solids:	85%		

Parameter	Result	Qualifier	Units	RL	MDL	Dilution Factor	Date Prepared	Date Analyzed	Prep Method	Analytical Method	Analyst
MCP Total Metals - Westborough Lab											
Lead, Total	29		mg/kg	2.2	--	1	10/20/14 15:59	10/23/14 00:23	EPA 3050B	97,6010C	JH

Project Name:	USCG	**Lab Number:**	L1424389
Project Number:	143-1298-15001	**Report Date:**	10/24/14

SAMPLE RESULTS

Lab ID:	L1424389-06	Date Collected:	10/13/14 11:10
Client ID:	6-MICHELSON-SS-S (6-9")	Date Received:	10/14/14
Sample Location:	BEDFORD, MA	Field Prep:	Not Specified
Matrix:	Soil		
Percent Solids:	88%		

Parameter	Result	Qualifier	Units	RL	MDL	Dilution Factor	Date Prepared	Date Analyzed	Prep Method	Analytical Method	Analyst
MCP Total Metals - Westborough Lab											
Lead, Total	19		mg/kg	2.2	--	1	10/20/14 15:59	10/23/14 00:27	EPA 3050B	97,6010C	JH

Project Name:	USCG	**Lab Number:**	L1424389
Project Number:	143-1298-15001	**Report Date:**	10/24/14

SAMPLE RESULTS

Lab ID:	L1424389-07	Date Collected:	10/13/14 11:15
Client ID:	6-MICHELSON-SS-W (0-3")	Date Received:	10/14/14
Sample Location:	BEDFORD, MA	Field Prep:	Not Specified
Matrix:	Soil		
Percent Solids:	87%		

Parameter	Result	Qualifier	Units	RL	MDL	Dilution Factor	Date Prepared	Date Analyzed	Prep Method	Analytical Method	Analyst
MCP Total Metals - Westborough Lab											
Lead, Total	31		mg/kg	2.2	--	1	10/20/14 15:59	10/23/14 00:38	EPA 3050B	97,6010C	JH

Project Name:	USCG	**Lab Number:**	L1424389
Project Number:	143-1298-15001	**Report Date:**	10/24/14

SAMPLE RESULTS

Lab ID:	L1424389-08	Date Collected:	10/13/14 11:20
Client ID:	6-MICHELSON-SS-W (6-9")	Date Received:	10/14/14
Sample Location:	BEDFORD, MA	Field Prep:	Not Specified
Matrix:	Soil		
Percent Solids:	93%		

Parameter	Result	Qualifier	Units	RL	MDL	Dilution Factor	Date Prepared	Date Analyzed	Prep Method	Analytical Method	Analyst
MCP Total Metals - Westborough Lab											
Lead, Total	4.7		mg/kg	2.0	--	1	10/20/14 15:59	10/23/14 00:42	EPA 3050B	97,6010C	JH

Project Name:	USCG	**Lab Number:**	L1424389
Project Number:	143-1298-15001	**Report Date:**	10/24/14

SAMPLE RESULTS

Lab ID:	L1424389-09	Date Collected:	10/13/14 12:30
Client ID:	39-PH-SS-N (0-3")	Date Received:	10/14/14
Sample Location:	BEDFORD, MA	Field Prep:	Not Specified
Matrix:	Soil		
Percent Solids:	86%		

Parameter	Result	Qualifier	Units	RL	MDL	Dilution Factor	Date Prepared	Date Analyzed	Prep Method	Analytical Method	Analyst
MCP Total Metals - Westborough Lab											
Lead, Total	17		mg/kg	2.2	--	1	10/20/14 15:59	10/23/14 00:46	EPA 3050B	97,6010C	JH

Project Name:	USCG	**Lab Number:**	L1424389
Project Number:	143-1298-15001	**Report Date:**	10/24/14

SAMPLE RESULTS

Lab ID:	L1424389-10	Date Collected:	10/13/14 12:35
Client ID:	39-PH-SS-N (6-9")	Date Received:	10/14/14
Sample Location:	BEDFORD, MA	Field Prep:	Not Specified
Matrix:	Soil		
Percent Solids:	89%		

Parameter	Result	Qualifier	Units	RL	MDL	Dilution Factor	Date Prepared	Date Analyzed	Prep Method	Analytical Method	Analyst
MCP Total Metals - Westborough Lab											
Lead, Total	10		mg/kg	2.1	--	1	10/20/14 15:59	10/23/14 00:50	EPA 3050B	97,6010C	JH

Project Name:	USCG	**Lab Number:**	L1424389
Project Number:	143-1298-15001	**Report Date:**	10/24/14

SAMPLE RESULTS

Lab ID:	L1424389-11	Date Collected:	10/13/14 12:40
Client ID:	39-PH-SS-E (0-3")	Date Received:	10/14/14
Sample Location:	BEDFORD, MA	Field Prep:	Not Specified
Matrix:	Soil		
Percent Solids:	88%		

Parameter	Result	Qualifier	Units	RL	MDL	Dilution Factor	Date Prepared	Date Analyzed	Prep Method	Analytical Method	Analyst
MCP Total Metals - Westborough Lab											
Lead, Total	48		mg/kg	2.1	--	1	10/20/14 15:59	10/23/14 00:54	EPA 3050B	97,6010C	JH

Project Name:	USCG	**Lab Number:**	L1424389
Project Number:	143-1298-15001	**Report Date:**	10/24/14

SAMPLE RESULTS

Lab ID:	L1424389-12	Date Collected:	10/13/14 12:45
Client ID:	39-PH-SS-E (6-9)	Date Received:	10/14/14
Sample Location:	BEDFORD, MA	Field Prep:	Not Specified
Matrix:	Soil		
Percent Solids:	96%		

Parameter	Result	Qualifier	Units	RL	MDL	Dilution Factor	Date Prepared	Date Analyzed	Prep Method	Analytical Method	Analyst
MCP Total Metals - Westborough Lab											
Lead, Total	30		mg/kg	2.0	--	1	10/20/14 15:59	10/23/14 00:57	EPA 3050B	97,6010C	JH

Project Name:	USCG	**Lab Number:**	L1424389
Project Number:	143-1298-15001	**Report Date:**	10/24/14

SAMPLE RESULTS

Lab ID:	L1424389-13	Date Collected:	10/13/14 12:50
Client ID:	39-PH-SS-S (0-3")	Date Received:	10/14/14
Sample Location:	BEDFORD, MA	Field Prep:	Not Specified
Matrix:	Soil		
Percent Solids:	86%		

Parameter	Result	Qualifier	Units	RL	MDL	Dilution Factor	Date Prepared	Date Analyzed	Prep Method	Analytical Method	Analyst
MCP Total Metals - Westborough Lab											
Lead, Total	54		mg/kg	2.2	--	1	10/20/14 15:59	10/23/14 01:01	EPA 3050B	97,6010C	JH

Project Name:	USCG	**Lab Number:**	L1424389
Project Number:	143-1298-15001	**Report Date:**	10/24/14

SAMPLE RESULTS

Lab ID:	L1424389-14	Date Collected:	10/13/14 12:55
Client ID:	39-PH-SS-S (6-9")	Date Received:	10/14/14
Sample Location:	BEDFORD, MA	Field Prep:	Not Specified
Matrix:	Soil		
Percent Solids:	87%		

Parameter	Result	Qualifier	Units	RL	MDL	Dilution Factor	Date Prepared	Date Analyzed	Prep Method	Analytical Method	Analyst
MCP Total Metals - Westborough Lab											
Lead, Total	77		mg/kg	2.3	--	1	10/20/14 15:59	10/23/14 01:05	EPA 3050B	97,6010C	JH

Project Name:	USCG	**Lab Number:**	L1424389
Project Number:	143-1298-15001	**Report Date:**	10/24/14

SAMPLE RESULTS

Lab ID:	L1424389-15	Date Collected:	10/13/14 13:00
Client ID:	39-PH-SS-W (0-3")	Date Received:	10/14/14
Sample Location:	BEDFORD, MA	Field Prep:	Not Specified
Matrix:	Soil		
Percent Solids:	88%		

Parameter	Result	Qualifier	Units	RL	MDL	Dilution Factor	Date Prepared	Date Analyzed	Prep Method	Analytical Method	Analyst
MCP Total Metals - Westborough Lab											
Lead, Total	25		mg/kg	2.2	--	1	10/20/14 15:59	10/23/14 01:09	EPA 3050B	97,6010C	JH

Project Name:	USCG	**Lab Number:**	L1424389
Project Number:	143-1298-15001	**Report Date:**	10/24/14

SAMPLE RESULTS

Lab ID:	L1424389-16	Date Collected:	10/13/14 13:05
Client ID:	39-PH-SS-W (6-9")	Date Received:	10/14/14
Sample Location:	BEDFORD, MA	Field Prep:	Not Specified
Matrix:	Soil		
Percent Solids:	90%		

Parameter	Result	Qualifier	Units	RL	MDL	Dilution Factor	Date Prepared	Date Analyzed	Prep Method	Analytical Method	Analyst
MCP Total Metals - Westborough Lab											
Lead, Total	14		mg/kg	2.1	--	1	10/20/14 15:59	10/23/14 01:13	EPA 3050B	97,6010C	JH

Project Name:	USCG	**Lab Number:**	L1424389
Project Number:	143-1298-15001	**Report Date:**	10/24/14

SAMPLE RESULTS

Lab ID:	L1424389-17	Date Collected:	10/13/14 13:10
Client ID:	37-PH-SS-N (0-3")	Date Received:	10/14/14
Sample Location:	BEDFORD, MA	Field Prep:	Not Specified
Matrix:	Soil		
Percent Solids:	78%		

Parameter	Result	Qualifier	Units	RL	MDL	Dilution Factor	Date Prepared	Date Analyzed	Prep Method	Analytical Method	Analyst
MCP Total Metals - Westborough Lab											
Lead, Total	38		mg/kg	2.6	--	1	10/20/14 15:59	10/23/14 01:24	EPA 3050B	97,6010C	JH

Project Name:	USCG	**Lab Number:**	L1424389
Project Number:	143-1298-15001	**Report Date:**	10/24/14

SAMPLE RESULTS

Lab ID:	L1424389-18	Date Collected:	10/13/14 13:15
Client ID:	37-PH-SS-N (6-9")	Date Received:	10/14/14
Sample Location:	BEDFORD, MA	Field Prep:	Not Specified
Matrix:	Soil		
Percent Solids:	85%		

Parameter	Result	Qualifier	Units	RL	MDL	Dilution Factor	Date Prepared	Date Analyzed	Prep Method	Analytical Method	Analyst
MCP Total Metals - Westborough Lab											
Lead, Total	10		mg/kg	2.2	--	1	10/20/14 15:59	10/23/14 01:28	EPA 3050B	97,6010C	JH

Project Name:	USCG	**Lab Number:**	L1424389
Project Number:	143-1298-15001	**Report Date:**	10/24/14

SAMPLE RESULTS

Lab ID:	L1424389-19	Date Collected:	10/13/14 13:20
Client ID:	37-PH-SS-E (0-3")	Date Received:	10/14/14
Sample Location:	BEDFORD, MA	Field Prep:	Not Specified
Matrix:	Soil		
Percent Solids:	86%		

Parameter	Result	Qualifier	Units	RL	MDL	Dilution Factor	Date Prepared	Date Analyzed	Prep Method	Analytical Method	Analyst
MCP Total Metals - Westborough Lab											
Lead, Total	56		mg/kg	2.3	--	1	10/20/14 15:59	10/23/14 01:32	EPA 3050B	97,6010C	JH

Project Name:	USCG	**Lab Number:**	L1424389
Project Number:	143-1298-15001	**Report Date:**	10/24/14

SAMPLE RESULTS

Lab ID:	L1424389-20	Date Collected:	10/13/14 13:25
Client ID:	37-PH-SS-E (6-9")	Date Received:	10/14/14
Sample Location:	BEDFORD, MA	Field Prep:	Not Specified
Matrix:	Soil		
Percent Solids:	92%		

Parameter	Result	Qualifier	Units	RL	MDL	Dilution Factor	Date Prepared	Date Analyzed	Prep Method	Analytical Method	Analyst
MCP Total Metals - Westborough Lab											
Lead, Total	9.9		mg/kg	2.1	--	1	10/20/14 15:59	10/23/14 01:36	EPA 3050B	97,6010C	JH

Project Name:	USCG	**Lab Number:**	L1424389
Project Number:	143-1298-15001	**Report Date:**	10/24/14

SAMPLE RESULTS

Lab ID:	L1424389-21	Date Collected:	10/13/14 13:30
Client ID:	37-PH-SS-S (0-3")	Date Received:	10/14/14
Sample Location:	BEDFORD, MA	Field Prep:	Not Specified
Matrix:	Soil		
Percent Solids:	89%		

Parameter	Result	Qualifier	Units	RL	MDL	Dilution Factor	Date Prepared	Date Analyzed	Prep Method	Analytical Method	Analyst
MCP Total Metals - Westborough Lab											
Lead, Total	50		mg/kg	2.2	--	1	10/20/14 16:44	10/22/14 23:29	EPA 3050B	97,6010C	JH

Project Name:	USCG	**Lab Number:**	L1424389
Project Number:	143-1298-15001	**Report Date:**	10/24/14

SAMPLE RESULTS

Lab ID:	L1424389-22	Date Collected:	10/13/14 13:35
Client ID:	37-PH-SS-S (6-9")	Date Received:	10/14/14
Sample Location:	BEDFORD, MA	Field Prep:	Not Specified
Matrix:	Soil		
Percent Solids:	91%		

Parameter	Result	Qualifier	Units	RL	MDL	Dilution Factor	Date Prepared	Date Analyzed	Prep Method	Analytical Method	Analyst
MCP Total Metals - Westborough Lab											
Lead, Total	11		mg/kg	2.2	--	1	10/20/14 16:44	10/22/14 23:33	EPA 3050B	97,6010C	JH

Project Name:	USCG	**Lab Number:**	L1424389
Project Number:	143-1298-15001	**Report Date:**	10/24/14

SAMPLE RESULTS

Lab ID:	L1424389-23	Date Collected:	10/13/14 13:40
Client ID:	37-PH-SS-W (0-3")	Date Received:	10/14/14
Sample Location:	BEDFORD, MA	Field Prep:	Not Specified
Matrix:	Soil		
Percent Solids:	77%		

Parameter	Result	Qualifier	Units	RL	MDL	Dilution Factor	Date Prepared	Date Analyzed	Prep Method	Analytical Method	Analyst
MCP Total Metals - Westborough Lab											
Lead, Total	48		mg/kg	2.5	--	1	10/20/14 16:44	10/22/14 23:37	EPA 3050B	97,6010C	JH

Project Name:	USCG	**Lab Number:**	L1424389
Project Number:	143-1298-15001	**Report Date:**	10/24/14

SAMPLE RESULTS

Lab ID:	L1424389-24	Date Collected:	10/13/14 13:45
Client ID:	37-PH-SS-W (6-9")	Date Received:	10/14/14
Sample Location:	BEDFORD, MA	Field Prep:	Not Specified
Matrix:	Soil		
Percent Solids:	85%		

Parameter	Result	Qualifier	Units	RL	MDL	Dilution Factor	Date Prepared	Date Analyzed	Prep Method	Analytical Method	Analyst
MCP Total Metals - Westborough Lab											
Lead, Total	14		mg/kg	2.3	--	1	10/20/14 16:44	10/22/14 23:41	EPA 3050B	97,6010C	JH

Project Name:	USCG	**Lab Number:**	L1424389
Project Number:	143-1298-15001	**Report Date:**	10/24/14

SAMPLE RESULTS

Lab ID:	L1424389-25	Date Collected:	10/13/14 13:50
Client ID:	35-PH-SS-N (0-3")	Date Received:	10/14/14
Sample Location:	BEDFORD, MA	Field Prep:	Not Specified
Matrix:	Soil		
Percent Solids:	85%		

Parameter	Result	Qualifier	Units	RL	MDL	Dilution Factor	Date Prepared	Date Analyzed	Prep Method	Analytical Method	Analyst
MCP Total Metals - Westborough Lab											
Lead, Total	38		mg/kg	2.2	--	1	10/20/14 16:44	10/22/14 23:45	EPA 3050B	97,6010C	JH

Project Name:	USCG	**Lab Number:**	L1424389
Project Number:	143-1298-15001	**Report Date:**	10/24/14

SAMPLE RESULTS

Lab ID:	L1424389-26	Date Collected:	10/13/14 13:55
Client ID:	35-PH-SS-N (6-9")	Date Received:	10/14/14
Sample Location:	BEDFORD, MA	Field Prep:	Not Specified
Matrix:	Soil		
Percent Solids:	91%		

Parameter	Result	Qualifier	Units	RL	MDL	Dilution Factor	Date Prepared	Date Analyzed	Prep Method	Analytical Method	Analyst
MCP Total Metals - Westborough Lab											
Lead, Total	20		mg/kg	2.1	--	1	10/20/14 16:44	10/22/14 23:48	EPA 3050B	97,6010C	JH

Project Name:	USCG	**Lab Number:**	L1424389
Project Number:	143-1298-15001	**Report Date:**	10/24/14

SAMPLE RESULTS

Lab ID:	L1424389-27	Date Collected:	10/13/14 14:00
Client ID:	35-PH-SS-E (0-3")	Date Received:	10/14/14
Sample Location:	BEDFORD, MA	Field Prep:	Not Specified
Matrix:	Soil		
Percent Solids:	87%		

Parameter	Result	Qualifier	Units	RL	MDL	Dilution Factor	Date Prepared	Date Analyzed	Prep Method	Analytical Method	Analyst
MCP Total Metals - Westborough Lab											
Lead, Total	77		mg/kg	2.2	--	1	10/20/14 16:44	10/22/14 23:52	EPA 3050B	97,6010C	JH

Project Name:	USCG	**Lab Number:**	L1424389
Project Number:	143-1298-15001	**Report Date:**	10/24/14

SAMPLE RESULTS

Lab ID:	L1424389-28	Date Collected:	10/13/14 14:05
Client ID:	35-PH-SS-E (6-9")	Date Received:	10/14/14
Sample Location:	BEDFORD, MA	Field Prep:	Not Specified
Matrix:	Soil		
Percent Solids:	90%		

Parameter	Result	Qualifier	Units	RL	MDL	Dilution Factor	Date Prepared	Date Analyzed	Prep Method	Analytical Method	Analyst
MCP Total Metals - Westborough Lab											
Lead, Total	70		mg/kg	2.1	--	1	10/20/14 16:44	10/23/14 00:04	EPA 3050B	97,6010C	JH

Project Name:	USCG	**Lab Number:**	L1424389
Project Number:	143-1298-15001	**Report Date:**	10/24/14

SAMPLE RESULTS

Lab ID:	L1424389-29	Date Collected:	10/13/14 14:10
Client ID:	35-PH-SS-S (0-3")	Date Received:	10/14/14
Sample Location:	BEDFORD, MA	Field Prep:	Not Specified
Matrix:	Soil		
Percent Solids:	82%		

Parameter	Result	Qualifier	Units	RL	MDL	Dilution Factor	Date Prepared	Date Analyzed	Prep Method	Analytical Method	Analyst
MCP Total Metals - Westborough Lab											
Lead, Total	53		mg/kg	2.4	--	1	10/20/14 16:44	10/23/14 00:07	EPA 3050B	97,6010C	JH

Project Name:	USCG	**Lab Number:**	L1424389
Project Number:	143-1298-15001	**Report Date:**	10/24/14

SAMPLE RESULTS

Lab ID:	L1424389-30	Date Collected:	10/13/14 14:15
Client ID:	35-PH-SS-S (6-9")	Date Received:	10/14/14
Sample Location:	BEDFORD, MA	Field Prep:	Not Specified
Matrix:	Soil		
Percent Solids:	96%		

Parameter	Result	Qualifier	Units	RL	MDL	Dilution Factor	Date Prepared	Date Analyzed	Prep Method	Analytical Method	Analyst
MCP Total Metals - Westborough Lab											
Lead, Total	8.6		mg/kg	2.0	--	1	10/20/14 16:44	10/23/14 00:11	EPA 3050B	97,6010C	JH

Project Name:	USCG	**Lab Number:**	L1424389
Project Number:	143-1298-15001	**Report Date:**	10/24/14

SAMPLE RESULTS

Lab ID:	L1424389-31	Date Collected:	10/13/14 14:20
Client ID:	35-PH-SS-W (0-3")	Date Received:	10/14/14
Sample Location:	BEDFORD, MA	Field Prep:	Not Specified
Matrix:	Soil		
Percent Solids:	81%		

Parameter	Result	Qualifier	Units	RL	MDL	Dilution Factor	Date Prepared	Date Analyzed	Prep Method	Analytical Method	Analyst
MCP Total Metals - Westborough Lab											
Lead, Total	110		mg/kg	2.4	--	1	10/20/14 16:44	10/23/14 00:15	EPA 3050B	97,6010C	JH

Project Name:	USCG	**Lab Number:**	L1424389
Project Number:	143-1298-15001	**Report Date:**	10/24/14

SAMPLE RESULTS

Lab ID:	L1424389-32	Date Collected:	10/13/14 14:25
Client ID:	35-PH-SS-W (6-9")	Date Received:	10/14/14
Sample Location:	BEDFORD, MA	Field Prep:	Not Specified
Matrix:	Soil		
Percent Solids:	88%		

Parameter	Result	Qualifier	Units	RL	MDL	Dilution Factor	Date Prepared	Date Analyzed	Prep Method	Analytical Method	Analyst
MCP Total Metals - Westborough Lab											
Lead, Total	16		mg/kg	2.2	--	1	10/20/14 16:44	10/23/14 00:19	EPA 3050B	97,6010C	JH

Project Name:	USCG	**Lab Number:**	L1424389
Project Number:	143-1298-15001	**Report Date:**	10/24/14

SAMPLE RESULTS

Lab ID:	L1424389-33	Date Collected:	10/13/14 14:30
Client ID:	33-PH-SS-N (0-3")	Date Received:	10/14/14
Sample Location:	BEDFORD, MA	Field Prep:	Not Specified
Matrix:	Soil		
Percent Solids:	84%		

Parameter	Result	Qualifier	Units	RL	MDL	Dilution Factor	Date Prepared	Date Analyzed	Prep Method	Analytical Method	Analyst
MCP Total Metals - Westborough Lab											
Lead, Total	27		mg/kg	2.3	--	1	10/20/14 16:44	10/23/14 00:23	EPA 3050B	97,6010C	JH

Project Name:	USCG	**Lab Number:**	L1424389
Project Number:	143-1298-15001	**Report Date:**	10/24/14

SAMPLE RESULTS

Lab ID:	L1424389-34	Date Collected:	10/13/14 14:35
Client ID:	33-PH-SS-N (6-9")	Date Received:	10/14/14
Sample Location:	BEDFORD, MA	Field Prep:	Not Specified
Matrix:	Soil		
Percent Solids:	87%		

Parameter	Result	Qualifier	Units	RL	MDL	Dilution Factor	Date Prepared	Date Analyzed	Prep Method	Analytical Method	Analyst
MCP Total Metals - Westborough Lab											
Lead, Total	16		mg/kg	2.2	--	1	10/20/14 16:44	10/23/14 00:26	EPA 3050B	97,6010C	JH

Project Name:	USCG	**Lab Number:**	L1424389
Project Number:	143-1298-15001	**Report Date:**	10/24/14

SAMPLE RESULTS

Lab ID:	L1424389-35	Date Collected:	10/13/14 14:40
Client ID:	33-PH-SS-E (0-3")	Date Received:	10/14/14
Sample Location:	BEDFORD, MA	Field Prep:	Not Specified
Matrix:	Soil		
Percent Solids:	88%		

Parameter	Result	Qualifier	Units	RL	MDL	Dilution Factor	Date Prepared	Date Analyzed	Prep Method	Analytical Method	Analyst
MCP Total Metals - Westborough Lab											
Lead, Total	68		mg/kg	2.3	--	1	10/20/14 16:44	10/23/14 00:30	EPA 3050B	97,6010C	JH

Project Name:	USCG	**Lab Number:**	L1424389
Project Number:	143-1298-15001	**Report Date:**	10/24/14

SAMPLE RESULTS

Lab ID:	L1424389-36	Date Collected:	10/13/14 14:45
Client ID:	33-PH-SS-E (6-9")	Date Received:	10/14/14
Sample Location:	BEDFORD, MA	Field Prep:	Not Specified
Matrix:	Soil		
Percent Solids:	89%		

Parameter	Result	Qualifier	Units	RL	MDL	Dilution Factor	Date Prepared	Date Analyzed	Prep Method	Analytical Method	Analyst
MCP Total Metals - Westborough Lab											
Lead, Total	28		mg/kg	2.1	--	1	10/20/14 16:44	10/23/14 00:34	EPA 3050B	97,6010C	JH

Project Name:	USCG	**Lab Number:**	L1424389
Project Number:	143-1298-15001	**Report Date:**	10/24/14

SAMPLE RESULTS

Lab ID:	L1424389-37	Date Collected:	10/13/14 14:50
Client ID:	33-PH-SS-S (0-3")	Date Received:	10/14/14
Sample Location:	BEDFORD, MA	Field Prep:	Not Specified
Matrix:	Soil		
Percent Solids:	88%		

Parameter	Result	Qualifier	Units	RL	MDL	Dilution Factor	Date Prepared	Date Analyzed	Prep Method	Analytical Method	Analyst
MCP Total Metals - Westborough Lab											
Lead, Total	73		mg/kg	2.2	--	1	10/20/14 16:44	10/23/14 00:38	EPA 3050B	97,6010C	JH

Project Name:	USCG	**Lab Number:**	L1424389
Project Number:	143-1298-15001	**Report Date:**	10/24/14

SAMPLE RESULTS

Lab ID:	L1424389-38	Date Collected:	10/13/14 14:55
Client ID:	33-PH-SS-S (6-9")	Date Received:	10/14/14
Sample Location:	BEDFORD, MA	Field Prep:	Not Specified
Matrix:	Soil		
Percent Solids:	89%		

Parameter	Result	Qualifier	Units	RL	MDL	Dilution Factor	Date Prepared	Date Analyzed	Prep Method	Analytical Method	Analyst
MCP Total Metals - Westborough Lab											
Lead, Total	78		mg/kg	2.2	--	1	10/20/14 16:44	10/23/14 00:49	EPA 3050B	97,6010C	JH

Project Name:	USCG	**Lab Number:**	L1424389
Project Number:	143-1298-15001	**Report Date:**	10/24/14

SAMPLE RESULTS

Lab ID:	L1424389-39	Date Collected:	10/13/14 14:55
Client ID:	33-PH-SS-W (0-3")	Date Received:	10/14/14
Sample Location:	BEDFORD, MA	Field Prep:	Not Specified
Matrix:	Soil		
Percent Solids:	83%		

Parameter	Result	Qualifier	Units	RL	MDL	Dilution Factor	Date Prepared	Date Analyzed	Prep Method	Analytical Method	Analyst
MCP Total Metals - Westborough Lab											
Lead, Total	42		mg/kg	2.3	--	1	10/20/14 16:44	10/23/14 00:53	EPA 3050B	97,6010C	JH

Project Name:	USCG	**Lab Number:**	L1424389
Project Number:	143-1298-15001	**Report Date:**	10/24/14

SAMPLE RESULTS

Lab ID:	L1424389-40	Date Collected:	10/13/14 15:00
Client ID:	33-PH-SS-W (6-9")	Date Received:	10/14/14
Sample Location:	BEDFORD, MA	Field Prep:	Not Specified
Matrix:	Soil		
Percent Solids:	86%		

Parameter	Result	Qualifier	Units	RL	MDL	Dilution Factor	Date Prepared	Date Analyzed	Prep Method	Analytical Method	Analyst
MCP Total Metals - Westborough Lab											
Lead, Total	21		mg/kg	2.2	--	1	10/20/14 16:44	10/23/14 00:57	EPA 3050B	97,6010C	JH

Project Name: USCG **Lab Number:** L1424389

Project Number: 143-1298-15001 **Report Date:** 10/24/14

Method Blank Analysis
Batch Quality Control

Parameter	Result	Qualifier	Units	RL	MDL	Dilution Factor	Date Prepared	Date Analyzed	Analytical Method	Analyst
MCP Total Metals - Westborough Lab for sample(s): 01-20 Batch: WG732654-1										
Lead, Total	ND		mg/kg	2.0	--	1	10/20/14 15:59	10/22/14 23:56	97,6010C	JH

Prep Information

Digestion Method: EPA 3050B

Parameter	Result	Qualifier	Units	RL	MDL	Dilution Factor	Date Prepared	Date Analyzed	Analytical Method	Analyst
MCP Total Metals - Westborough Lab for sample(s): 21-40 Batch: WG732656-1										
Lead, Total	ND		mg/kg	2.0	--	1	10/20/14 16:44	10/22/14 23:18	97,6010C	JH

Prep Information

Digestion Method: EPA 3050B

Lab Control Sample Analysis
Batch Quality Control

Project Name: USCG
Project Number: 143-1298-15001

Lab Number: L1424389
Report Date: 10/24/14

Parameter	LCS %Recovery	Qual	LCSD %Recovery	Qual	%Recovery Limits	RPD	Qual	RPD Limits
MCP Total Metals - Westborough Lab Associated sample(s): 01-20 Batch: WG732654-2 WG732654-3 SRM Lot Number: D083-540								
Lead, Total	93		92		81-119	1		30
MCP Total Metals - Westborough Lab Associated sample(s): 21-40 Batch: WG732656-2 WG732656-3 SRM Lot Number: D083-540								
Lead, Total	92		94		81-119	2		30

INORGANICS
&
MISCELLANEOUS

Project Name: USCG
Project Number: 143-1298-15001

Lab Number: L1424389
Report Date: 10/24/14

SAMPLE RESULTS

Lab ID: L1424389-01
Client ID: 6-MICHELSON-SS-N (0-3")
Sample Location: BEDFORD, MA
Matrix: Soil

Date Collected: 10/13/14 10:45
Date Received: 10/14/14
Field Prep: Not Specified

Parameter	Result	Qualifier	Units	RL	MDL	Dilution Factor	Date Prepared	Date Analyzed	Analytical Method	Analyst
General Chemistry - Westborough Lab										
Solids, Total	88.8		%	0.100	NA	1	-	10/15/14 20:39	30,2540G	RT

Project Name: USCG
Project Number: 143-1298-15001

Lab Number: L1424389
Report Date: 10/24/14

SAMPLE RESULTS

Lab ID: L1424389-02
Client ID: 6-MICHELSON-SS-N (6-9")
Sample Location: BEDFORD, MA
Matrix: Soil

Date Collected: 10/13/14 10:50
Date Received: 10/14/14
Field Prep: Not Specified

Parameter	Result	Qualifier	Units	RL	MDL	Dilution Factor	Date Prepared	Date Analyzed	Analytical Method	Analyst
General Chemistry - Westborough Lab										
Solids, Total	96.6		%	0.100	NA	1	-	10/15/14 20:39	30,2540G	RT

Project Name: USCG
Project Number: 143-1298-15001

Lab Number: L1424389
Report Date: 10/24/14

SAMPLE RESULTS

Lab ID: L1424389-03
Client ID: 6-MICHELSON-SS-E (0-3")
Sample Location: BEDFORD, MA
Matrix: Soil

Date Collected: 10/13/14 10:55
Date Received: 10/14/14
Field Prep: Not Specified

Parameter	Result	Qualifier	Units	RL	MDL	Dilution Factor	Date Prepared	Date Analyzed	Analytical Method	Analyst
General Chemistry - Westborough Lab										
Solids, Total	91.4		%	0.100	NA	1	-	10/15/14 20:39	30,2540G	RT

Project Name: USCG
Project Number: 143-1298-15001

Lab Number: L1424389
Report Date: 10/24/14

SAMPLE RESULTS

Lab ID: L1424389-04
Client ID: 6-MICHELSON-SS-E (6-9")
Sample Location: BEDFORD, MA
Matrix: Soil

Date Collected: 10/13/14 11:00
Date Received: 10/14/14
Field Prep: Not Specified

Parameter	Result	Qualifier	Units	RL	MDL	Dilution Factor	Date Prepared	Date Analyzed	Analytical Method	Analyst
General Chemistry - Westborough Lab										
Solids, Total	94.5		%	0.100	NA	1	-	10/15/14 20:39	30,2540G	RT

Project Name: USCG
Project Number: 143-1298-15001

Lab Number: L1424389
Report Date: 10/24/14

SAMPLE RESULTS

Lab ID: L1424389-05
Client ID: 6-MICHELSON-SS-S (0-3")
Sample Location: BEDFORD, MA
Matrix: Soil

Date Collected: 10/13/14 11:05
Date Received: 10/14/14
Field Prep: Not Specified

Parameter	Result	Qualifier	Units	RL	MDL	Dilution Factor	Date Prepared	Date Analyzed	Analytical Method	Analyst
General Chemistry - Westborough Lab										
Solids, Total	85.0		%	0.100	NA	1	-	10/15/14 20:39	30,2540G	RT

Project Name: USCG
Project Number: 143-1298-15001

Lab Number: L1424389
Report Date: 10/24/14

SAMPLE RESULTS

Lab ID: L1424389-06
Client ID: 6-MICHELSON-SS-S (6-9")
Sample Location: BEDFORD, MA
Matrix: Soil

Date Collected: 10/13/14 11:10
Date Received: 10/14/14
Field Prep: Not Specified

Parameter	Result	Qualifier	Units	RL	MDL	Dilution Factor	Date Prepared	Date Analyzed	Analytical Method	Analyst
General Chemistry - Westborough Lab										
Solids, Total	88.1		%	0.100	NA	1	-	10/15/14 20:39	30,2540G	RT

Project Name: USCG
Project Number: 143-1298-15001

Lab Number: L1424389
Report Date: 10/24/14

SAMPLE RESULTS

Lab ID: L1424389-07
Client ID: 6-MICHELSON-SS-W (0-3")
Sample Location: BEDFORD, MA
Matrix: Soil

Date Collected: 10/13/14 11:15
Date Received: 10/14/14
Field Prep: Not Specified

Parameter	Result	Qualifier	Units	RL	MDL	Dilution Factor	Date Prepared	Date Analyzed	Analytical Method	Analyst
General Chemistry - Westborough Lab										
Solids, Total	86.5		%	0.100	NA	1	-	10/15/14 20:39	30,2540G	RT

Project Name: USCG
Project Number: 143-1298-15001

Lab Number: L1424389
Report Date: 10/24/14

SAMPLE RESULTS

Lab ID: L1424389-08
Client ID: 6-MICHELSON-SS-W (6-9")
Sample Location: BEDFORD, MA
Matrix: Soil

Date Collected: 10/13/14 11:20
Date Received: 10/14/14
Field Prep: Not Specified

Parameter	Result	Qualifier	Units	RL	MDL	Dilution Factor	Date Prepared	Date Analyzed	Analytical Method	Analyst
General Chemistry - Westborough Lab										
Solids, Total	93.2		%	0.100	NA	1	-	10/15/14 20:39	30,2540G	RT

Project Name: USCG
Project Number: 143-1298-15001

Lab Number: L1424389
Report Date: 10/24/14

SAMPLE RESULTS

Lab ID: L1424389-09
Client ID: 39-PH-SS-N (0-3")
Sample Location: BEDFORD, MA
Matrix: Soil

Date Collected: 10/13/14 12:30
Date Received: 10/14/14
Field Prep: Not Specified

Parameter	Result	Qualifier	Units	RL	MDL	Dilution Factor	Date Prepared	Date Analyzed	Analytical Method	Analyst
General Chemistry - Westborough Lab										
Solids, Total	85.5		%	0.100	NA	1	-	10/15/14 20:39	30,2540G	RT

Project Name: USCG
Project Number: 143-1298-15001

Lab Number: L1424389
Report Date: 10/24/14

SAMPLE RESULTS

Lab ID: L1424389-10
Client ID: 39-PH-SS-N (6-9")
Sample Location: BEDFORD, MA
Matrix: Soil

Date Collected: 10/13/14 12:35
Date Received: 10/14/14
Field Prep: Not Specified

Parameter	Result	Qualifier	Units	RL	MDL	Dilution Factor	Date Prepared	Date Analyzed	Analytical Method	Analyst
General Chemistry - Westborough Lab										
Solids, Total	89.0		%	0.100	NA	1	-	10/15/14 20:39	30,2540G	RT

Project Name: USCG
Project Number: 143-1298-15001

Lab Number: L1424389
Report Date: 10/24/14

SAMPLE RESULTS

Lab ID: L1424389-11
Client ID: 39-PH-SS-E (0-3")
Sample Location: BEDFORD, MA
Matrix: Soil

Date Collected: 10/13/14 12:40
Date Received: 10/14/14
Field Prep: Not Specified

Parameter	Result	Qualifier	Units	RL	MDL	Dilution Factor	Date Prepared	Date Analyzed	Analytical Method	Analyst
General Chemistry - Westborough Lab										
Solids, Total	88.3		%	0.100	NA	1	-	10/15/14 20:39	30,2540G	RT

Project Name: USCG
Project Number: 143-1298-15001

Lab Number: L1424389
Report Date: 10/24/14

SAMPLE RESULTS

Lab ID: L1424389-12
Client ID: 39-PH-SS-E (6-9)
Sample Location: BEDFORD, MA
Matrix: Soil

Date Collected: 10/13/14 12:45
Date Received: 10/14/14
Field Prep: Not Specified

Parameter	Result	Qualifier	Units	RL	MDL	Dilution Factor	Date Prepared	Date Analyzed	Analytical Method	Analyst
General Chemistry - Westborough Lab										
Solids, Total	95.8		%	0.100	NA	1	-	10/15/14 20:39	30,2540G	RT

Project Name: USCG
Project Number: 143-1298-15001

Lab Number: L1424389
Report Date: 10/24/14

SAMPLE RESULTS

Lab ID: L1424389-13
Client ID: 39-PH-SS-S (0-3")
Sample Location: BEDFORD, MA
Matrix: Soil

Date Collected: 10/13/14 12:50
Date Received: 10/14/14
Field Prep: Not Specified

Parameter	Result	Qualifier	Units	RL	MDL	Dilution Factor	Date Prepared	Date Analyzed	Analytical Method	Analyst
General Chemistry - Westborough Lab										
Solids, Total	86.4		%	0.100	NA	1	-	10/15/14 20:39	30,2540G	RT

Project Name: USCG
Project Number: 143-1298-15001

Lab Number: L1424389
Report Date: 10/24/14

SAMPLE RESULTS

Lab ID: L1424389-14
Client ID: 39-PH-SS-S (6-9")
Sample Location: BEDFORD, MA
Matrix: Soil

Date Collected: 10/13/14 12:55
Date Received: 10/14/14
Field Prep: Not Specified

Parameter	Result	Qualifier	Units	RL	MDL	Dilution Factor	Date Prepared	Date Analyzed	Analytical Method	Analyst
General Chemistry - Westborough Lab										
Solids, Total	87.4		%	0.100	NA	1	-	10/15/14 20:39	30,2540G	RT

Project Name: USCG
Project Number: 143-1298-15001

Lab Number: L1424389
Report Date: 10/24/14

SAMPLE RESULTS

Lab ID: L1424389-15
Client ID: 39-PH-SS-W (0-3")
Sample Location: BEDFORD, MA
Matrix: Soil

Date Collected: 10/13/14 13:00
Date Received: 10/14/14
Field Prep: Not Specified

Parameter	Result	Qualifier	Units	RL	MDL	Dilution Factor	Date Prepared	Date Analyzed	Analytical Method	Analyst
General Chemistry - Westborough Lab										
Solids, Total	87.9		%	0.100	NA	1	-	10/15/14 20:39	30,2540G	RT

Project Name: USCG
Project Number: 143-1298-15001

Lab Number: L1424389
Report Date: 10/24/14

SAMPLE RESULTS

Lab ID: L1424389-16
Client ID: 39-PH-SS-W (6-9")
Sample Location: BEDFORD, MA
Matrix: Soil

Date Collected: 10/13/14 13:05
Date Received: 10/14/14
Field Prep: Not Specified

Parameter	Result	Qualifier	Units	RL	MDL	Dilution Factor	Date Prepared	Date Analyzed	Analytical Method	Analyst
General Chemistry - Westborough Lab										
Solids, Total	90.1		%	0.100	NA	1	-	10/15/14 20:39	30,2540G	RT

Project Name: USCG
Project Number: 143-1298-15001

Lab Number: L1424389
Report Date: 10/24/14

SAMPLE RESULTS

Lab ID: L1424389-17
Client ID: 37-PH-SS-N (0-3")
Sample Location: BEDFORD, MA
Matrix: Soil

Date Collected: 10/13/14 13:10
Date Received: 10/14/14
Field Prep: Not Specified

Parameter	Result	Qualifier	Units	RL	MDL	Dilution Factor	Date Prepared	Date Analyzed	Analytical Method	Analyst
General Chemistry - Westborough Lab										
Solids, Total	77.7		%	0.100	NA	1	-	10/15/14 20:39	30,2540G	RT

Project Name: USCG
Project Number: 143-1298-15001

Lab Number: L1424389
Report Date: 10/24/14

SAMPLE RESULTS

Lab ID: L1424389-18
Client ID: 37-PH-SS-N (6-9")
Sample Location: BEDFORD, MA
Matrix: Soil

Date Collected: 10/13/14 13:15
Date Received: 10/14/14
Field Prep: Not Specified

Parameter	Result	Qualifier	Units	RL	MDL	Dilution Factor	Date Prepared	Date Analyzed	Analytical Method	Analyst
General Chemistry - Westborough Lab										
Solids, Total	85.0		%	0.100	NA	1	-	10/15/14 20:39	30,2540G	RT

Project Name: USCG
Project Number: 143-1298-15001

Lab Number: L1424389
Report Date: 10/24/14

SAMPLE RESULTS

Lab ID: L1424389-19
Client ID: 37-PH-SS-E (0-3")
Sample Location: BEDFORD, MA
Matrix: Soil

Date Collected: 10/13/14 13:20
Date Received: 10/14/14
Field Prep: Not Specified

Parameter	Result	Qualifier	Units	RL	MDL	Dilution Factor	Date Prepared	Date Analyzed	Analytical Method	Analyst
General Chemistry - Westborough Lab										
Solids, Total	85.5		%	0.100	NA	1	-	10/15/14 20:39	30,2540G	RT

Project Name: USCG
Project Number: 143-1298-15001

Lab Number: L1424389
Report Date: 10/24/14

SAMPLE RESULTS

Lab ID: L1424389-20
Client ID: 37-PH-SS-E (6-9")
Sample Location: BEDFORD, MA
Matrix: Soil

Date Collected: 10/13/14 13:25
Date Received: 10/14/14
Field Prep: Not Specified

Parameter	Result	Qualifier	Units	RL	MDL	Dilution Factor	Date Prepared	Date Analyzed	Analytical Method	Analyst
General Chemistry - Westborough Lab										
Solids, Total	92.3		%	0.100	NA	1	-	10/15/14 20:39	30,2540G	RT

Project Name: USCG
Project Number: 143-1298-15001

Lab Number: L1424389
Report Date: 10/24/14

SAMPLE RESULTS

Lab ID: L1424389-21
Client ID: 37-PH-SS-S (0-3")
Sample Location: BEDFORD, MA
Matrix: Soil

Date Collected: 10/13/14 13:30
Date Received: 10/14/14
Field Prep: Not Specified

Parameter	Result	Qualifier	Units	RL	MDL	Dilution Factor	Date Prepared	Date Analyzed	Analytical Method	Analyst
General Chemistry - Westborough Lab										
Solids, Total	88.7		%	0.100	NA	1	-	10/15/14 20:55	30,2540G	RT

Project Name: USCG
Project Number: 143-1298-15001

Lab Number: L1424389
Report Date: 10/24/14

SAMPLE RESULTS

Lab ID: L1424389-22
Client ID: 37-PH-SS-S (6-9")
Sample Location: BEDFORD, MA
Matrix: Soil

Date Collected: 10/13/14 13:35
Date Received: 10/14/14
Field Prep: Not Specified

Parameter	Result	Qualifier	Units	RL	MDL	Dilution Factor	Date Prepared	Date Analyzed	Analytical Method	Analyst
General Chemistry - Westborough Lab										
Solids, Total	90.8		%	0.100	NA	1	-	10/15/14 20:55	30,2540G	RT

Project Name: USCG
Project Number: 143-1298-15001

Lab Number: L1424389
Report Date: 10/24/14

SAMPLE RESULTS

Lab ID: L1424389-23
Client ID: 37-PH-SS-W (0-3")
Sample Location: BEDFORD, MA
Matrix: Soil

Date Collected: 10/13/14 13:40
Date Received: 10/14/14
Field Prep: Not Specified

Parameter	Result	Qualifier	Units	RL	MDL	Dilution Factor	Date Prepared	Date Analyzed	Analytical Method	Analyst
General Chemistry - Westborough Lab										
Solids, Total	76.5		%	0.100	NA	1	-	10/15/14 20:55	30,2540G	RT

Project Name: USCG
Project Number: 143-1298-15001

Lab Number: L1424389
Report Date: 10/24/14

SAMPLE RESULTS

Lab ID: L1424389-24
Client ID: 37-PH-SS-W (6-9")
Sample Location: BEDFORD, MA
Matrix: Soil

Date Collected: 10/13/14 13:45
Date Received: 10/14/14
Field Prep: Not Specified

Parameter	Result	Qualifier	Units	RL	MDL	Dilution Factor	Date Prepared	Date Analyzed	Analytical Method	Analyst
General Chemistry - Westborough Lab										
Solids, Total	85.3		%	0.100	NA	1	-	10/15/14 20:55	30,2540G	RT

Project Name: USCG
Project Number: 143-1298-15001

Lab Number: L1424389
Report Date: 10/24/14

SAMPLE RESULTS

Lab ID: L1424389-25
Client ID: 35-PH-SS-N (0-3")
Sample Location: BEDFORD, MA
Matrix: Soil

Date Collected: 10/13/14 13:50
Date Received: 10/14/14
Field Prep: Not Specified

Parameter	Result	Qualifier	Units	RL	MDL	Dilution Factor	Date Prepared	Date Analyzed	Analytical Method	Analyst
General Chemistry - Westborough Lab										
Solids, Total	84.7		%	0.100	NA	1	-	10/15/14 20:55	30,2540G	RT

Project Name: USCG
Project Number: 143-1298-15001

Lab Number: L1424389
Report Date: 10/24/14

SAMPLE RESULTS

Lab ID: L1424389-26
Client ID: 35-PH-SS-N (6-9")
Sample Location: BEDFORD, MA
Matrix: Soil

Date Collected: 10/13/14 13:55
Date Received: 10/14/14
Field Prep: Not Specified

Parameter	Result	Qualifier	Units	RL	MDL	Dilution Factor	Date Prepared	Date Analyzed	Analytical Method	Analyst
General Chemistry - Westborough Lab										
Solids, Total	91.1		%	0.100	NA	1	-	10/15/14 20:55	30,2540G	RT

Project Name: USCG
Project Number: 143-1298-15001

Lab Number: L1424389
Report Date: 10/24/14

SAMPLE RESULTS

Lab ID: L1424389-27
Client ID: 35-PH-SS-E (0-3")
Sample Location: BEDFORD, MA
Matrix: Soil

Date Collected: 10/13/14 14:00
Date Received: 10/14/14
Field Prep: Not Specified

Parameter	Result	Qualifier	Units	RL	MDL	Dilution Factor	Date Prepared	Date Analyzed	Analytical Method	Analyst
General Chemistry - Westborough Lab										
Solids, Total	87.2		%	0.100	NA	1	-	10/15/14 20:55	30,2540G	RT

Project Name: USCG
Project Number: 143-1298-15001

Lab Number: L1424389
Report Date: 10/24/14

SAMPLE RESULTS

Lab ID: L1424389-28
Client ID: 35-PH-SS-E (6-9")
Sample Location: BEDFORD, MA
Matrix: Soil

Date Collected: 10/13/14 14:05
Date Received: 10/14/14
Field Prep: Not Specified

Parameter	Result	Qualifier	Units	RL	MDL	Dilution Factor	Date Prepared	Date Analyzed	Analytical Method	Analyst
General Chemistry - Westborough Lab										
Solids, Total	90.0		%	0.100	NA	1	-	10/15/14 20:55	30,2540G	RT

Project Name: USCG
Project Number: 143-1298-15001

Lab Number: L1424389
Report Date: 10/24/14

SAMPLE RESULTS

Lab ID: L1424389-29
Client ID: 35-PH-SS-S (0-3")
Sample Location: BEDFORD, MA
Matrix: Soil

Date Collected: 10/13/14 14:10
Date Received: 10/14/14
Field Prep: Not Specified

Parameter	Result	Qualifier	Units	RL	MDL	Dilution Factor	Date Prepared	Date Analyzed	Analytical Method	Analyst
General Chemistry - Westborough Lab										
Solids, Total	81.8		%	0.100	NA	1	-	10/15/14 20:55	30,2540G	RT

Project Name: USCG
Project Number: 143-1298-15001

Lab Number: L1424389
Report Date: 10/24/14

SAMPLE RESULTS

Lab ID: L1424389-30
Client ID: 35-PH-SS-S (6-9")
Sample Location: BEDFORD, MA
Matrix: Soil

Date Collected: 10/13/14 14:15
Date Received: 10/14/14
Field Prep: Not Specified

Parameter	Result	Qualifier	Units	RL	MDL	Dilution Factor	Date Prepared	Date Analyzed	Analytical Method	Analyst
General Chemistry - Westborough Lab										
Solids, Total	96.2		%	0.100	NA	1	-	10/15/14 20:55	30,2540G	RT

Project Name: USCG
Project Number: 143-1298-15001

Lab Number: L1424389
Report Date: 10/24/14

SAMPLE RESULTS

Lab ID: L1424389-31
Client ID: 35-PH-SS-W (0-3")
Sample Location: BEDFORD, MA
Matrix: Soil

Date Collected: 10/13/14 14:20
Date Received: 10/14/14
Field Prep: Not Specified

Parameter	Result	Qualifier	Units	RL	MDL	Dilution Factor	Date Prepared	Date Analyzed	Analytical Method	Analyst
General Chemistry - Westborough Lab										
Solids, Total	81.0		%	0.100	NA	1	-	10/15/14 20:55	30,2540G	RT

Project Name: USCG
Project Number: 143-1298-15001

Lab Number: L1424389
Report Date: 10/24/14

SAMPLE RESULTS

Lab ID: L1424389-32
Client ID: 35-PH-SS-W (6-9")
Sample Location: BEDFORD, MA
Matrix: Soil

Date Collected: 10/13/14 14:25
Date Received: 10/14/14
Field Prep: Not Specified

Parameter	Result	Qualifier	Units	RL	MDL	Dilution Factor	Date Prepared	Date Analyzed	Analytical Method	Analyst
General Chemistry - Westborough Lab										
Solids, Total	87.6		%	0.100	NA	1	-	10/15/14 20:55	30,2540G	RT

Project Name: USCG
Project Number: 143-1298-15001

Lab Number: L1424389
Report Date: 10/24/14

SAMPLE RESULTS

Lab ID: L1424389-33
Client ID: 33-PH-SS-N (0-3")
Sample Location: BEDFORD, MA
Matrix: Soil

Date Collected: 10/13/14 14:30
Date Received: 10/14/14
Field Prep: Not Specified

Parameter	Result	Qualifier	Units	RL	MDL	Dilution Factor	Date Prepared	Date Analyzed	Analytical Method	Analyst
General Chemistry - Westborough Lab										
Solids, Total	83.6		%	0.100	NA	1	-	10/15/14 20:55	30,2540G	RT

Project Name: USCG
Project Number: 143-1298-15001

Lab Number: L1424389
Report Date: 10/24/14

SAMPLE RESULTS

Lab ID: L1424389-34
Client ID: 33-PH-SS-N (6-9")
Sample Location: BEDFORD, MA
Matrix: Soil

Date Collected: 10/13/14 14:35
Date Received: 10/14/14
Field Prep: Not Specified

Parameter	Result	Qualifier	Units	RL	MDL	Dilution Factor	Date Prepared	Date Analyzed	Analytical Method	Analyst
General Chemistry - Westborough Lab										
Solids, Total	86.5		%	0.100	NA	1	-	10/15/14 20:55	30,2540G	RT

Project Name: USCG
Project Number: 143-1298-15001

Lab Number: L1424389
Report Date: 10/24/14

SAMPLE RESULTS

Lab ID: L1424389-35
Client ID: 33-PH-SS-E (0-3")
Sample Location: BEDFORD, MA
Matrix: Soil

Date Collected: 10/13/14 14:40
Date Received: 10/14/14
Field Prep: Not Specified

Parameter	Result	Qualifier	Units	RL	MDL	Dilution Factor	Date Prepared	Date Analyzed	Analytical Method	Analyst
General Chemistry - Westborough Lab										
Solids, Total	87.8		%	0.100	NA	1	-	10/15/14 20:55	30,2540G	RT

Project Name: USCG
Project Number: 143-1298-15001

Lab Number: L1424389
Report Date: 10/24/14

SAMPLE RESULTS

Lab ID: L1424389-36
Client ID: 33-PH-SS-E (6-9")
Sample Location: BEDFORD, MA
Matrix: Soil

Date Collected: 10/13/14 14:45
Date Received: 10/14/14
Field Prep: Not Specified

Parameter	Result	Qualifier	Units	RL	MDL	Dilution Factor	Date Prepared	Date Analyzed	Analytical Method	Analyst
General Chemistry - Westborough Lab										
Solids, Total	89.0		%	0.100	NA	1	-	10/15/14 20:55	30,2540G	RT

Project Name: USCG
Project Number: 143-1298-15001

Lab Number: L1424389
Report Date: 10/24/14

SAMPLE RESULTS

Lab ID: L1424389-37
Client ID: 33-PH-SS-S (0-3")
Sample Location: BEDFORD, MA
Matrix: Soil

Date Collected: 10/13/14 14:50
Date Received: 10/14/14
Field Prep: Not Specified

Parameter	Result	Qualifier	Units	RL	MDL	Dilution Factor	Date Prepared	Date Analyzed	Analytical Method	Analyst
General Chemistry - Westborough Lab										
Solids, Total	88.0		%	0.100	NA	1	-	10/15/14 20:55	30,2540G	RT

Project Name: USCG
Project Number: 143-1298-15001

Lab Number: L1424389
Report Date: 10/24/14

SAMPLE RESULTS

Lab ID: L1424389-38
Client ID: 33-PH-SS-S (6-9")
Sample Location: BEDFORD, MA
Matrix: Soil

Date Collected: 10/13/14 14:55
Date Received: 10/14/14
Field Prep: Not Specified

Parameter	Result	Qualifier	Units	RL	MDL	Dilution Factor	Date Prepared	Date Analyzed	Analytical Method	Analyst
General Chemistry - Westborough Lab										
Solids, Total	89.3		%	0.100	NA	1	-	10/15/14 20:55	30,2540G	RT

Project Name: USCG
Project Number: 143-1298-15001

Lab Number: L1424389
Report Date: 10/24/14

SAMPLE RESULTS

Lab ID: L1424389-39
Client ID: 33-PH-SS-W (0-3")
Sample Location: BEDFORD, MA
Matrix: Soil

Date Collected: 10/13/14 14:55
Date Received: 10/14/14
Field Prep: Not Specified

Parameter	Result	Qualifier	Units	RL	MDL	Dilution Factor	Date Prepared	Date Analyzed	Analytical Method	Analyst
General Chemistry - Westborough Lab										
Solids, Total	82.6		%	0.100	NA	1	-	10/15/14 20:55	30,2540G	RT

Project Name: USCG
Project Number: 143-1298-15001

Lab Number: L1424389
Report Date: 10/24/14

SAMPLE RESULTS

Lab ID: L1424389-40
Client ID: 33-PH-SS-W (6-9")
Sample Location: BEDFORD, MA
Matrix: Soil

Date Collected: 10/13/14 15:00
Date Received: 10/14/14
Field Prep: Not Specified

Parameter	Result	Qualifier	Units	RL	MDL	Dilution Factor	Date Prepared	Date Analyzed	Analytical Method	Analyst
General Chemistry - Westborough Lab										
Solids, Total	85.8		%	0.100	NA	1	-	10/15/14 20:55	30,2540G	RT

Lab Duplicate Analysis
Batch Quality Control

Project Name: USCG
Project Number: 143-1298-15001

Lab Number: L1424389
Report Date: 10/24/14

Parameter	Native Sample	Duplicate Sample	Units	RPD	Qual	RPD Limits
General Chemistry - Westborough Lab Associated sample(s): 01-20 QC Batch ID: WG731450-1 QC Sample: L1424389-01 Client ID: 6-MICHELSON-SS-N (0-3")						
Solids, Total	88.8	87.7	%	1		20
General Chemistry - Westborough Lab Associated sample(s): 21-40 QC Batch ID: WG731453-1 QC Sample: L1424389-21 Client ID: 37-PH-SS-S (0-3")						
Solids, Total	88.7	88.6	%	0		20

Project Name: USCG
Project Number: 143-1298-15001

Lab Number: L1424389
Report Date: 10/24/14

Sample Receipt and Container Information

Were project specific reporting limits specified? YES

Reagent H2O Preserved Vials Frozen on: NA

Cooler Information	Custody Seal
Cooler	
A	Absent
B	Absent

Container Information

Container ID	Container Type	Cooler	pH	Temp deg C	Pres	Seal	Analysis(*)
L1424389-01A	Amber 120ml unpreserved	A	N/A	2.0	Y	Absent	TS(7),MCP-PB-6010T-10(180)
L1424389-02A	Amber 120ml unpreserved	A	N/A	2.0	Y	Absent	TS(7),MCP-PB-6010T-10(180)
L1424389-03A	Amber 120ml unpreserved	A	N/A	2.0	Y	Absent	TS(7),MCP-PB-6010T-10(180)
L1424389-04A	Amber 120ml unpreserved	A	N/A	2.0	Y	Absent	TS(7),MCP-PB-6010T-10(180)
L1424389-05A	Amber 120ml unpreserved	A	N/A	2.0	Y	Absent	TS(7),MCP-PB-6010T-10(180)
L1424389-06A	Amber 120ml unpreserved	A	N/A	2.0	Y	Absent	TS(7),MCP-PB-6010T-10(180)
L1424389-07A	Amber 120ml unpreserved	A	N/A	2.0	Y	Absent	TS(7),MCP-PB-6010T-10(180)
L1424389-08A	Amber 120ml unpreserved	A	N/A	2.0	Y	Absent	TS(7),MCP-PB-6010T-10(180)
L1424389-09A	Amber 120ml unpreserved	B	N/A	4.1	Y	Absent	TS(7),MCP-PB-6010T-10(180)
L1424389-10A	Amber 120ml unpreserved	B	N/A	4.1	Y	Absent	TS(7),MCP-PB-6010T-10(180)
L1424389-11A	Amber 120ml unpreserved	B	N/A	4.1	Y	Absent	TS(7),MCP-PB-6010T-10(180)
L1424389-12A	Amber 120ml unpreserved	B	N/A	4.1	Y	Absent	TS(7),MCP-PB-6010T-10(180)
L1424389-13A	Amber 120ml unpreserved	B	N/A	4.1	Y	Absent	TS(7),MCP-PB-6010T-10(180)
L1424389-14A	Amber 120ml unpreserved	B	N/A	4.1	Y	Absent	TS(7),MCP-PB-6010T-10(180)
L1424389-15A	Amber 120ml unpreserved	B	N/A	4.1	Y	Absent	TS(7),MCP-PB-6010T-10(180)
L1424389-16A	Amber 120ml unpreserved	B	N/A	4.1	Y	Absent	TS(7),MCP-PB-6010T-10(180)
L1424389-17A	Amber 120ml unpreserved	B	N/A	4.1	Y	Absent	TS(7),MCP-PB-6010T-10(180)
L1424389-18A	Amber 120ml unpreserved	B	N/A	4.1	Y	Absent	TS(7),MCP-PB-6010T-10(180)
L1424389-19A	Amber 120ml unpreserved	B	N/A	4.1	Y	Absent	TS(7),MCP-PB-6010T-10(180)
L1424389-20A	Amber 120ml unpreserved	B	N/A	4.1	Y	Absent	TS(7),MCP-PB-6010T-10(180)
L1424389-21A	Amber 120ml unpreserved	B	N/A	4.1	Y	Absent	TS(7),MCP-PB-6010T-10(180)
L1424389-22A	Amber 120ml unpreserved	B	N/A	4.1	Y	Absent	TS(7),MCP-PB-6010T-10(180)
L1424389-23A	Amber 120ml unpreserved	B	N/A	4.1	Y	Absent	TS(7),MCP-PB-6010T-10(180)
L1424389-24A	Amber 120ml unpreserved	B	N/A	4.1	Y	Absent	TS(7),MCP-PB-6010T-10(180)
L1424389-25A	Amber 120ml unpreserved	B	N/A	4.1	Y	Absent	TS(7),MCP-PB-6010T-10(180)
L1424389-26A	Amber 120ml unpreserved	B	N/A	4.1	Y	Absent	TS(7),MCP-PB-6010T-10(180)

*Values in parentheses indicate holding time in days

Project Name: USCG
Project Number: 143-1298-15001

Lab Number: L1424389
Report Date: 10/24/14

Container Information

Container ID	Container Type	Cooler	pH	Temp deg C	Pres	Seal	Analysis(*)
L1424389-27A	Amber 120ml unpreserved	B	N/A	4.1	Y	Absent	TS(7),MCP-PB-6010T-10(180)
L1424389-28A	Amber 120ml unpreserved	B	N/A	4.1	Y	Absent	TS(7),MCP-PB-6010T-10(180)
L1424389-29A	Amber 120ml unpreserved	B	N/A	4.1	Y	Absent	TS(7),MCP-PB-6010T-10(180)
L1424389-30A	Amber 120ml unpreserved	B	N/A	4.1	Y	Absent	TS(7),MCP-PB-6010T-10(180)
L1424389-31A	Amber 120ml unpreserved	B	N/A	4.1	Y	Absent	TS(7),MCP-PB-6010T-10(180)
L1424389-32A	Amber 120ml unpreserved	B	N/A	4.1	Y	Absent	TS(7),MCP-PB-6010T-10(180)
L1424389-33A	Amber 120ml unpreserved	B	N/A	4.1	Y	Absent	TS(7),MCP-PB-6010T-10(180)
L1424389-34A	Amber 120ml unpreserved	B	N/A	4.1	Y	Absent	TS(7),MCP-PB-6010T-10(180)
L1424389-35A	Amber 120ml unpreserved	B	N/A	4.1	Y	Absent	TS(7),MCP-PB-6010T-10(180)
L1424389-36A	Amber 120ml unpreserved	B	N/A	4.1	Y	Absent	TS(7),MCP-PB-6010T-10(180)
L1424389-37A	Amber 120ml unpreserved	B	N/A	4.1	Y	Absent	TS(7),MCP-PB-6010T-10(180)
L1424389-38A	Amber 120ml unpreserved	B	N/A	4.1	Y	Absent	TS(7),MCP-PB-6010T-10(180)
L1424389-39A	Amber 120ml unpreserved	B	N/A	4.1	Y	Absent	TS(7),MCP-PB-6010T-10(180)
L1424389-40A	Amber 120ml unpreserved	B	N/A	4.1	Y	Absent	TS(7),MCP-PB-6010T-10(180)

*Values in parentheses indicate holding time in days

Project Name:	USCG	**Lab Number:**	L1424389
Project Number:	143-1298-15001	**Report Date:**	10/24/14

GLOSSARY

Acronyms

EDL	- Estimated Detection Limit: This value represents the level to which target analyte concentrations are reported as estimated values, when those target analyte concentrations are quantified below the reporting limit (RL). The EDL includes any adjustments from dilutions, concentrations or moisture content, where applicable. The use of EDLs is specific to the analysis of PAHs using Solid-Phase Microextraction (SPME).
EPA	- Environmental Protection Agency.
LCS	- Laboratory Control Sample: A sample matrix, free from the analytes of interest, spiked with verified known amounts of analytes or a material containing known and verified amounts of analytes.
LCSD	- Laboratory Control Sample Duplicate: Refer to LCS.
LFB	- Laboratory Fortified Blank: A sample matrix, free from the analytes of interest, spiked with verified known amounts of analytes or a material containing known and verified amounts of analytes.
MDL	- Method Detection Limit: This value represents the level to which target analyte concentrations are reported as estimated values, when those target analyte concentrations are quantified below the reporting limit (RL). The MDL includes any adjustments from dilutions, concentrations or moisture content, where applicable.
MS	- Matrix Spike Sample: A sample prepared by adding a known mass of target analyte to a specified amount of matrix sample for which an independent estimate of target analyte concentration is available.
MSD	- Matrix Spike Sample Duplicate: Refer to MS.
NA	- Not Applicable.
NC	- Not Calculated: Term is utilized when one or more of the results utilized in the calculation are non-detect at the parameter's reporting unit.
NI	- Not Ignitable.
RL	- Reporting Limit: The value at which an instrument can accurately measure an analyte at a specific concentration. The RL includes any adjustments from dilutions, concentrations or moisture content, where applicable.
RPD	- Relative Percent Difference: The results from matrix and/or matrix spike duplicates are primarily designed to assess the precision of analytical results in a given matrix and are expressed as relative percent difference (RPD). Values which are less than five times the reporting limit for any individual parameter are evaluated by utilizing the absolute difference between the values; although the RPD value will be provided in the report.
SRM	- Standard Reference Material: A reference sample of a known or certified value that is of the same or similar matrix as the associated field samples.

Footnotes

1	- The reference for this analyte should be considered modified since this analyte is absent from the target analyte list of the original method.

Terms

Total: With respect to Organic analyses, a 'Total' result is defined as the summation of results for individual isomers or Aroclors. If a 'Total' result is requested, the results of its individual components will also be reported. This is applicable to 'Total' results for methods 8260, 8081 and 8082.

Analytical Method: Both the document from which the method originates and the analytical reference method. (Example: EPA 8260B is shown as 1,8260B.) The codes for the reference method documents are provided in the References section of the Addendum.

Data Qualifiers

A	- Spectra identified as "Aldol Condensation Product".
B	- The analyte was detected above the reporting limit in the associated method blank. Flag only applies to associated field samples that have detectable concentrations of the analyte at less than ten times (10x) the concentration found in the blank. For MCP-related projects, flag only applies to associated field samples that have detectable concentrations of the analyte at less than ten times (10x) the concentration found in the blank. For DOD-related projects, flag only applies to associated field samples that have detectable concentrations of the analyte at less than ten times (10x) the concentration found in the blank AND the analyte was detected above one-half the reporting limit (or above the reporting limit for common lab contaminants) in the associated method blank. For NJ-Air-related projects, flag only applies to associated field samples that have detectable concentrations of the analyte above the reporting limit. For NJ-related projects (excluding Air), flag only applies to associated field samples that have detectable concentrations of the analyte, which was detected above the reporting limit in the associated method blank or above five times the reporting limit for common lab contaminants (Phthalates, Acetone, Methylene Chloride, 2-Butanone).
C	- Co-elution: The target analyte co-elutes with a known lab standard (i.e. surrogate, internal standards, etc.) for co-extracted analyses.
D	- Concentration of analyte was quantified from diluted analysis. Flag only applies to field samples that have detectable concentrations of the analyte.
E	- Concentration of analyte exceeds the range of the calibration curve and/or linear range of the instrument.

Report Format: Data Usability Report

Project Name:	USCG	**Lab Number:**	L1424389
Project Number:	143-1298-15001	**Report Date:**	10/24/14

Data Qualifiers

G - The concentration may be biased high due to matrix interferences (i.e, co-elution) with non-target compound(s). The result should be considered estimated.

H - The analysis of pH was performed beyond the regulatory-required holding time of 15 minutes from the time of sample collection.

I - The lower value for the two columns has been reported due to obvious interference.

M - Reporting Limit (RL) exceeds the MCP CAM Reporting Limit for this analyte.

NJ - Presumptive evidence of compound. This represents an estimated concentration for Tentatively Identified Compounds (TICs), where the identification is based on a mass spectral library search.

P - The RPD between the results for the two columns exceeds the method-specified criteria.

Q - The quality control sample exceeds the associated acceptance criteria. For DOD-related projects, LCS and/or Continuing Calibration Standard exceedences are also qualified on all associated sample results. Note: This flag is not applicable for matrix spike recoveries when the sample concentration is greater than 4x the spike added or for batch duplicate RPD when the sample concentrations are less than 5x the RL. (Metals only.)

R - Analytical results are from sample re-analysis.

RE - Analytical results are from sample re-extraction.

S - Analytical results are from modified screening analysis.

J - Estimated value. This represents an estimated concentration for Tentatively Identified Compounds (TICs).

ND - Not detected at the reporting limit (RL) for the sample.

Report Format: Data Usability Report

Project Name:	USCG	**Lab Number:**	L1424389
Project Number:	143-1298-15001	**Report Date:**	10/24/14

REFERENCES

30 Standard Methods for the Examination of Water and Wastewater. APHA-AWWA-WPCF. 18th Edition. 1992.

97 EPA Test Methods (SW-846) with QC Requirements & Performance Standards for the Analysis of EPA SW-846 Methods under the Massachusetts Contingency Plan, WSC-CAM-IIA, IIB, IIIA, IIIB, IIIC, IIID, VA, VB, VC, VIA, VIB, VIIIA and VIIIB, July 2010.

LIMITATION OF LIABILITIES

Alpha Analytical performs services with reasonable care and diligence normal to the analytical testing laboratory industry. In the event of an error, the sole and exclusive responsibility of Alpha Analytical shall be to re-perform the work at it's own expense. In no event shall Alpha Analytical be held liable for any incidental, consequential or special damages, including but not limited to, damages in any way connected with the use of, interpretation of, information or analysis provided by Alpha Analytical.

We strongly urge our clients to comply with EPA protocol regarding sample volume, preservation, cooling, containers, sampling procedures, holding time and splitting of samples in the field.

Certification Information

Last revised April 15, 2014

The following analytes are not included in our NELAP Scope of Accreditation:

Westborough Facility
EPA 524.2: Acetone, 2-Butanone (Methyl ethyl ketone (MEK)), Tert-butyl alcohol, 2-Hexanone, Tetrahydrofuran, 1,3,5-Trichlorobenzene, 4-Methyl-2-pentanone (MIBK), Carbon disulfide, Diethyl ether.
EPA 8260C: 1,2,4,5-Tetramethylbenzene, 4-Ethyltoluene, Iodomethane (methyl iodide), Methyl methacrylate, Azobenzene.
EPA 8330A/B: PETN, Picric Acid, Nitroglycerine, 2,6-DANT, 2,4-DANT.
EPA 8270D: 1-Methylnaphthalene, Dimethylnaphthalene,1,4-Diphenylhydrazine.
EPA 625: 4-Chloroaniline, 4-Methylphenol.
SM4500: Soil: Total Phosphorus, TKN, NO2, NO3.
EPA 9071: Total Petroleum Hydrocarbons, Oil & Grease.

Mansfield Facility
EPA 8270D: Biphenyl.
EPA 2540D: TSS
EPA TO-15: Halothane, 2,4,4-Trimethyl-2-pentene, 2,4,4-Trimethyl-1-pentene, Thiophene, 2-Methylthiophene, 3-Methylthiophene, 2-Ethylthiophene, 1,2,3-Trimethylbenzene, Indan, Indene, 1,2,4,5-Tetramethylbenzene, Benzothiophene, 1-Methylnaphthalene.

The following analytes are included in our Massachusetts DEP Scope of Accreditation, Westborough Facility:

Drinking Water
EPA 200.8: Sb,As,Ba,Be,Cd,Cr,Cu,Pb,Ni,Se,Tl; **EPA 200.7**: Ba,Be,Ca,Cd,Cr,Cu,Na; **EPA 245.1:** Mercury;
EPA 300.0: Nitrate-N, Fluoride, Sulfate; **EPA 353.2**: Nitrate-N, Nitrite-N; **SM4500NO3-F**: Nitrate-N, Nitrite-N; **SM4500F-C, SM4500CN-CE, EPA 180.1, SM2130B, SM4500Cl-D, SM2320B, SM2540C, SM4500H-B**
EPA 332: Perchlorate.
Microbiology: **SM9215B; SM9223-P/A, SM9223B-Colilert-QT, Enterolert-QT.**

Non-Potable Water
EPA 200.8: Al,Sb,As,Be,Cd,Cr,Cu,Pb,Mn,Ni,Se,Ag,Tl,Zn;
EPA 200.7: Al,Sb,As,Be,Cd,Ca,Cr,Co,Cu,Fe,Pb,Mg,Mn,Mo,Ni,K,Se,Ag,Na,Sr,Ti,Tl,V,Zn;
EPA 245.1, SM4500H,B, EPA 120.1, SM2510B, SM2540C, SM2340B, SM2320B, SM4500CL-E, SM4500F-BC, SM426C, SM4500NH3-BH, **EPA 350.1**: Ammonia-N, **LACHAT 10-107-06-1-B**: Ammonia-N, **SM4500NO3-F,**
EPA 353.2: Nitrate-N**, SM4500NH3-BC-NES, EPA 351.1, SM4500P-E, SM4500P-B, E, SM5220D, EPA 410.4, SM5210B, SM5310C, SM4500CL-D, EPA 1664, SM14 510AC, EPA 420.1, SM4500-CN-CE, SM2540D.**
EPA 624: Volatile Halocarbons & Aromatics,
EPA 608: Chlordane, Toxaphene, Aldrin, alpha-BHC, beta-BHC, gamma-BHC, delta-BHC, Dieldrin, DDD, DDE, DDT, Endosulfan I, Endosulfan II, Endosulfan sulfate, Endrin, Endrin Aldehyde, Heptachlor, Heptachlor Epoxide, PCBs
EPA 625: SVOC (Acid/Base/Neutral Extractables), **EPA 600/4-81-045**: PCB-Oil.
Microbiology: **SM9223B-Colilert-QT; Enterolert-QT, SM9222D-MF**.

For a complete listing of analytes and methods, please contact your Alpha Project Manager.

CHAIN OF CUSTODY

PAGE 5 OF 12

ALPHA ANALYTICAL
WESTBORO, MA TEL: 508-898-9220 FAX: 508-898-9193
MANSFIELD, MA TEL: 508-822-9300 FAX: 508-822-3288

Date Rec'd in Lab: 10/14/14

ALPHA Job #: L1482389

Client Information

Client: Tetra Tech
Address: One Grant Street
Framingham, MA
Phone: (508) 903-2000
Fax: (508) 903-2001
Email: kathyne.cullinane@tetratech.com
☐ These samples have been previously analyzed by Alpha

Project Information

Project Name: USGG
Project Location: Bedford, MA
Project #: 143-1298-15001
Project Manager: Matt Madden
ALPHA Quote #: 2014 871

Turn-Around Time

☒ Standard ☐ RUSH (only confirmed if pre-approved!)
Date Due: 10/24/14 10d TAT Time:

Report Information - Data Deliverables

☐ FAX ☒ EMAIL
☒ ADEx ☐ Add'l Deliverables

Billing Information

☒ Same as Client info PO #:

Regulatory Requirements/Report Limits

State /Fed Program | Criteria

MA MCP PRESUMPTIVE CERTAINTY --- CT REASONABLE CONFIDENCE PROTO

☒ Yes ☐ No Are MCP Analytical Methods Required?
☐ Yes ☒ No Is Matrix Spike (MS) Required on this SDG? (If yes see note in Comments)
☐ Yes ☒ No Are CT RCP (Reasonable Confidence Protocols) Required?

Other Project Specific Requirements/Comments/Detection Limits:

If MS is required , indicate in Sample Specific Comments which samples and what tests MS to be performed.
(Note: All *CAM* methods for inorganic analyses require MS every 20 soil samples)

ANALYSIS: Lead - USEPA method 6010B

SAMPLE HANDLING
Filtration
☐ Done
☐ Not needed
☐ Lab to do
Preservation
☐ Lab to do
(Please specify below)

ALPHA Lab ID (Lab Use Only)	Sample ID	Collection Date	Collection Time	Sample Matrix	Sampler's Initials	Lead - USEPA method 6010B	Sample Specific Comments	TOTAL # BOTTLES
2392389-01	6-MICHELSON-SS-N (0-3")	10/13/14	1045	S	KMC	X		1
-02	6-MICHELSON-SS-N (6-9")		1050					1
-03	6-MICHELSON-SS-E (0-3")		1055					1
-04	6-MICHELSON-SS-E (6-9")		1100					1
-05	6-MICHELSON-SS-S (0-3")		1105					1
-06	6-MICHELSON-SS-S (6-9")		1110					1
-07	6-MICHELSON-SS-W (0-3")		1115					1
-08	6-MICHELSON-SS-W (6-9")		1120					1
-09	39-PH-SS-N (0-3")		1230					1
-10	39-PH-SS-N (6-9")		1235					1

Container Type	A
Preservative	A

PLEASE ANSWER QUESTIONS ABOVE!

IS YOUR PROJECT MA MCP or CT RCP?

Relinquished By:	Date/Time	Received By:	Date/Time
Kathyne Cullinane	10/14/14 1500	AMC	10/14/14 1720
	10/14/14 1805		10/14/14 1809

Please print clearly, legibly and completely. Samples can not be logged in and turnaround time clock will not start until any ambiguities are resolved. All samples submitted are subject to Alpha's Terms and Conditions. See reverse side.

FORM NO: 01-01 (rev. 18-Jan-2010)

CHAIN OF CUSTODY

PAGE 6 OF 12

Date Rec'd in Lab: 10/14/14

ALPHA Job #: L1412438

ALPHA ANALYTICAL
WESTBORO, MA TEL: 508-898-9220 FAX: 508-898-9193
MANSFIELD, MA TEL: 508-822-9300 FAX: 508-822-3288

Client Information

Client: Tetra Tech
Address: One Grant Street
Framingham, MA
Phone: (508) 903-2000
Fax: (508) 903-2001
Email: Kathryn.Collmone@tetratech.com
☐ These samples have been previously analyzed by Alpha

Project Information

Project Name: USCG
Project Location: Bedford, MA
Project #: 143-1298-15001
Project Manager: Matt Madden
ALPHA Quote #: 2014 871

Turn-Around Time

☒ Standard ☐ RUSH (only confirmed if pre-approved!)
Date Due: 10/24/14 10d TAT Time:

Report Information - Data Deliverables

☐ FAX ☒ EMAIL
☒ ADEx ☐ Add'l Deliverables

Billing Information

☒ Same as Client info PO #:

Regulatory Requirements/Report Limits

State /Fed Program | Criteria

MA MCP PRESUMPTIVE CERTAINTY --- CT REASONABLE CONFIDENCE PROTO

☒ Yes ☐ No Are MCP Analytical Methods Required?
☐ Yes ☒ No Is Matrix Spike (MS) Required on this SDG? (If yes see note in Comments)
☐ Yes ☒ No Are CT RCP (Reasonable Confidence Protocols) Required?

Other Project Specific Requirements/Comments/Detection Limits:

If MS is required, indicate in Sample Specific Comments which samples and what tests MS to be performed.
(Note: All *CAM* methods for inorganic analyses require MS every 20 soil samples)

ANALYSIS: Lead - USEPA method 6010B

SAMPLE HANDLING
Filtration
☐ Done
☐ Not needed
☐ Lab to do
Preservation
☐ Lab to do
(Please specify below)

ALPHA Lab ID (Lab Use Only)	Sample ID	Collection Date	Collection Time	Sample Matrix	Sampler's Initials	Lead - USEPA method 6010B	Sample Specific Comments	Total # Bottles
24389-11	39-PH-SS-E (0-3")	10/13/14	1240	S	KMC	X		1
-12	39-PH-SS-E (6-9")		1245					1
-13	39-PH-SS-S (0-3")		1250					1
-14	39-PH-SS-S (6-9")		1255					1
-15	39-PH-SS-W (0-3")		1300					1
-16	39-PH-SS-W (6-9")		1305					1
-17	37-PH-SS-N (0-3")		1310					1
-18	37-PH-SS-N (6-9")		1315					1
-19	37-PH-SS-E (0-3")		1320					1
-20	37-PH-SS-E (6-9")		1325					1

Container Type: A
Preservative: A

PLEASE ANSWER QUESTIONS ABOVE!

IS YOUR PROJECT MA MCP or CT RCP?

Relinquished By:	Date/Time	Received By:	Date/Time
Kathryn Collmone	10/14/14 1500	[signature] ARL	10/14/14 1720
[signature]	10/14/14 1805	[signature]	10/14/14 1805

Please print clearly, legibly and completely. Samples can not be logged in and turnaround time clock will not start until any ambiguities are resolved. All samples submitted are subject to Alpha's Terms and Conditions. See reverse side.

FORM NO: 01-01 (rev. 18-Jan-2010)

CHAIN OF CUSTODY

PAGE 7 OF 12

Date Rec'd in Lab: 10/14/14

ALPHA Job #: L1424389

ALPHA ANALYTICAL
WESTBORO, MA TEL: 508-898-9220 FAX: 508-898-9193
MANSFIELD, MA TEL: 508-822-9300 FAX: 508-822-3288

Client Information

Client: Tetra Tech
Address: One Grant Street Framingham, MA
Phone: (508) 903-2000
Fax: (508) - 903 - 2001
Email: Kathyne.collinan@tetratech.com
☐ These samples have been previously analyzed by Alpha

Project Information

Project Name: USCG
Project Location: Bedford, MA
Project #: 143-1298-15001
Project Manager: Matt Madden
ALPHA Quote #: 2014 871

Turn-Around Time

☒ Standard ☐ RUSH (only confirmed if pre-approved!)
Date Due: 10/24/14 10 d TAT Time:

Report Information - Data Deliverables

☐ FAX ☒ EMAIL
☒ ADEx ☐ Add'l Deliverables

Billing Information

☒ Same as Client info PO #:

Regulatory Requirements/Report Limits

State /Fed Program | Criteria

MA MCP PRESUMPTIVE CERTAINTY --- CT REASONABLE CONFIDENCE PROTO

☒ Yes ☐ No Are MCP Analytical Methods Required?
☐ Yes ☒ No Is Matrix Spike (MS) Required on this SDG? (If yes see note in Comments)
☐ Yes ☒ No Are CT RCP (Reasonable Confidence Protocols) Required?

Other Project Specific Requirements/Comments/Detection Limits:

If MS is required , indicate in Sample Specific Comments which samples and what tests MS to be performed.
(Note: All *CAM* methods for inorganic analyses require MS every 20 soil samples)

SAMPLE HANDLING
Filtration
☐ Done
☐ Not needed
☐ Lab to do
Preservation
☐ Lab to do
(Please specify below)

ALPHA Lab ID (Lab Use Only)	Sample ID	Collection Date	Collection Time	Sample Matrix	Sampler's Initials	ANALYSIS: Lead USEPA method 6010B	Sample Specific Comments	TOTAL # BOTTLES
24359-21	37-PH-SS-S (0-3")	10/13/14	1330	S	KMC	X		1
-22	37-PH-SS-S (6-9")		1335					1
-23	37-PH-SS-W (0-3")		1340					1
-24	37-PH-SS-W (6-9")		1345					1
-25	33-PH-SS-N (0-3")		1350					1
-26	33-PH-SS-N (6-9")		1355					1
-27	33-PH-SS-E (0-3")		1400					1
-28	33-PH-SS-E (6-9")		1405					1
-29	33-PH-SS-S (0-3")		1410					1
-30	33-PH-SS-S (6-9")		1415					1

Container Type	A
Preservative	A

PLEASE ANSWER QUESTIONS ABOVE!

IS YOUR PROJECT MA MCP *or* CT RCP?

Relinquished By:	Date/Time	Received By:	Date/Time
Kathyne Collinan	10/14/14 1500	AML	10/14/14 1700
	10/14/14 1805		10/14/14 1805

Please print clearly, legibly and completely. Samples can not be logged in and turnaround time clock will not start until any ambiguities are resolved. All samples submitted are subject to Alpha's Terms and Conditions. See reverse side.

FORM NO: 01-01 (rev. 18-Jan-2010)

CHAIN OF CUSTODY

PAGE 8 OF 12

Date Rec'd in Lab: 10/14/14

ALPHA Job #: L1424389

ALPHA ANALYTICAL
WESTBORO, MA TEL: 508-898-9220 FAX: 508-898-9193
MANSFIELD, MA TEL: 508-822-9300 FAX: 508-822-3288

Client Information

Client: Tetra Tech
Address: One Grant Street Framingham, MA
Phone: (508) 903-2000
Fax: (508) 903-2001
Email: Kaitlyne.Collmann@tetratech.com
☐ These samples have been previously analyzed by Alpha

Project Information

Project Name: USCG
Project Location: Bedford, MA
Project #: 143-1298-15001
Project Manager: Matt Madden
ALPHA Quote #: 2014871

Turn-Around Time

☒ Standard ☐ RUSH (only confirmed if pre-approved!)
Date Due: 10/24/14 10d TAT Time:

Report Information - Data Deliverables

☐ FAX ☒ EMAIL
☒ ADEx ☐ Add'l Deliverables

Billing Information

☒ Same as Client info PO #:

Regulatory Requirements/Report Limits

State /Fed Program | Criteria

MA MCP PRESUMPTIVE CERTAINTY --- CT REASONABLE CONFIDENCE PROTO

☒ Yes ☐ No Are MCP Analytical Methods Required?
☐ Yes ☒ No Is Matrix Spike (MS) Required on this SDG? (If yes see note in Comments)
☐ Yes ☒ No Are CT RCP (Reasonable Confidence Protocols) Required?

Other Project Specific Requirements/Comments/Detection Limits:

If MS is required , indicate in Sample Specific Comments which samples and what tests MS to be performed.
(Note: All *CAM* methods for inorganic analyses require MS every 20 soil samples)

ANALYSIS: Lead - USEPA Method 6010B

SAMPLE HANDLING
Filtration ____
☐ Done
☐ Not needed
☐ Lab to do
Preservation
☐ Lab to do
(Please specify below)

ALPHA Lab ID (Lab Use Only)	Sample ID	Collection Date	Collection Time	Sample Matrix	Sampler's Initials	Lead - USEPA Method 6010B	Sample Specific Comments	TOTAL # BOTTLES
24389-31	35-PH-SS-W (0-3")	10/13/14	1420	S	KMC	X		1
-32	35-PH-SS-W (6-9")		1425					1
-33	33-PH-SS-N (0-3")		1430					1
-34	33-PH-SS-N (6-9")		1435					1
-35	33-PH-SS-E (0-3")		1440					1
-36	33-PH-SS-E (6-9")		1445					1
-37	33-PH-SS-S (0-3")		1450					1
-38	33-PH-SS-S (6-9")		1455					1
-39	33-PH-SS-W (0-3")		1455					1
-40	33-PH-SS-W (6-9")		1500					1
				Container Type		A		
				Preservative		A		

PLEASE ANSWER QUESTIONS ABOVE!

IS YOUR PROJECT MA MCP or CT RCP?

Relinquished By:	Date/Time	Received By:	Date/Time
Kaitlyne Collmann	10/14/14 1500	[illegible]	10/14/14 1700
[illegible]	10/14/14 1805	[illegible]	10/14/14 1805

Please print clearly, legibly and completely. Samples can not be logged in and turnaround time clock will not start until any ambiguities are resolved. All samples submitted are subject to Alpha's Terms and Conditions. See reverse side.

FORM NO: 01-01 (rev. 18-Jan-2010)

APPENDIX E:
ENVIRONMENTAL INFORMATION AND NEPA DATA GATHERING REPORT

FINAL

Environmental Information and NEPA Data Gathering Report

U.S. Coast Guard Bedford, Massachusetts Housing Units

1, 2, 3, 4 and 6 Lewis Road
1, 2, 3, 4, 5 and 6 Michelson Lane
33, 35, 37 and 39 Pine Hill Road
Bedford, Massachusetts, 01730
Contract No. GS-00P-14-CY-A-0002/Award No. GS-P-00-14-CY-5026

Prepared For:

United States General Services Administration

Office of Real Property Utilization and Disposal
1800 F Street, NW
Washington, DC 20405

Prepared By:

Tetra Tech, Inc.

45610 Woodland Road, Suite 400
Sterling, VA 20166
July 2015

Date of Site Visits: October 13, 14, 15, and 22, 2014

Signature:

Jimmy Kehs
Project Manager

Signature:

Jeremy B. Travis
Program Manager

TABLE OF CONTENTS

1.0 INTRODUCTION E-1
2.0 SPECIAL STATUS SPECIES AND CRITICAL HABITAT E-2
2.1 Regulatory Framework E-2
2.2 Existing Conditions E-2
3.0 WETLANDS AND OTHER SURFACE WATERS E-4
3.1 Regulatory Framework E-4
3.2 Existing Conditions E-4
4.0 FLOODPLAINS E-6
4.1 Regulatory Framework E-6
4.2 Existing Conditions E-6
5.0 HISTORIC AND CULTURAL RESOURCES E-7
5.1 Regulatory Framework E-7
5.2 Archaeological Resources E-8
5.3 Architectural Resources E-8

TABLES

Table 1 Architectural Sites Identified Within a One-Mile Radius of the Project Area

ATTACHMENTS

Attachment A Sensitive Environmental Areas Map
Attachment B Additional Information Reviewed
Attachment C Correpondence

1.0 INTRODUCTION

An analysis of the potential effects of a federal action are required pursuant to the National Environmental Policy Act of 1969 (NEPA; 42 United States Code [USC] 4321 et seq.) and Council on Environmental Quality (CEQ) Regulations Implementing the Procedural Provisions of NEPA (40 CFR 1500-1508). During the NEPA analysis, federal, state, and local regulations and requirements are considered that could apply to the federal action. The CEQ regulations encourage federal agencies to integrate all of the required environmental reviews into the environmental documents that are prepared pursuant to NEPA. Other environmental reviews may include statutory requirements set forth under the Endangered Species Act (ESA; 16 USC §1531 et seq.), National Historic Preservation Act (NHPA; 16 USC 470 et seq.), Executive Orders (EO), or other federal, state, and local laws and regulations.

USCG is proposing to sell to 15 housing units located on approximately 5.2 acres of land in Bedford, Middlesex County, Massachusetts. To ensure USCG's compliance with NEPA and other statutory requirements relevant to special status species and habitat, wetlands, floodplains, and historical and cultural resources on or in the vicinity of the Site, a desktop review and site visit of these resource areas were conducted to support the development of USCG's NEPA analysis for this action.

The following sections include a summary of applicable statutory requirements that pertain to special status species and habitat, wetlands, floodplains, and historical and cultural resources, and provide a description of the existing conditions within and in the vicinity of this Site in Bedford, Massachusetts, based on the review of available information from the USCG and other agencies as well as the site visit. No agency consultation under Section 7 of the ESA or Section 106 of the NHPA was conducted as part of the data gathering process. However, the necessary agencies were contacted to obtain information.

2.0 SPECIAL STATUS SPECIES AND CRITICAL HABITAT

2.1 REGULATORY FRAMEWORK

Federal status as a threatened or endangered species is derived from the Endangered Species Act (ESA) (16 USC §1531 et seq.) and is administered by the USFWS and the National Marine Fisheries Service (NMFS). They maintain a current list of federally endangered (FE) and threatened (FT) species, candidate species, and species of concern. The USFWS also maintains critical habitat mapping for threatened and endangered species. Candidate species and species of concern designated by USFWS or NMFS receive no statutory protection under the ESA. The following provides information regarding federally and state listed threatened and endangered species and critical habitat.

Primary Regulatory Drivers

- Endangered Species Act
- Bald and Golden Eagle Protection Act
- Migratory Bird Treaty Act
- Massachusetts' Endangered Species Act and Associated Rules
- Massachusetts' Endangered Plant and Insect Species Act and Associated Rules

State-listed species designated as endangered or threatened in Massachusetts are regulated by the Massachusetts Endangered Species Act (MESA). A state endangered species (SE) is defined as "any species of fish, plant life, or wildlife that is in danger of extinction throughout all or a significant part of its range, other than a species of insect determined by the Department, or the Secretary of the United States Department of the Interior to constitute a pest whose protection under this part would present an overwhelming and overriding risk to humans." A state threatened species (ST) is defined as "any species which is likely to become an endangered species within the foreseeable future throughout all or a significant portion of its range." Massachusetts also identifies species of special concern that are in danger of becoming endangered or threatened if populations continue to decline. However, species of special concern are not afforded legal protection under state law.

State listed species are derived from GIS based mapping by the MA NHESP. MA NHESP maintains mapping of Estimated Habitat Map of State-Listed Rare Wetland Wildlife and Priority Habitat of Rare Species and sites containing said Habitat are subject to MESA administered under 321 Code of Massachusetts Regulations (CMR) 10.00- 11.00 by the Massachusetts Division of Fisheries and Wildlife.

2.2 EXISTING CONDITIONS

The USFWS's New England Field Office has established project consultation procedures to assist applicants in determining whether a federally-listed, proposed and/or candidate species may occur within a project area and whether agency consultation is necessary for projects with federal authorization. As stated on their web site, "due to an increasingly heavy workload, the New England Field Office has provided the following procedure and guidelines to assist the public in

determining whether a Section 7 consultation is needed and how to avoid or minimize adverse effects for specific projects."

Tetra Tech followed the procedures outlined on the New England Field Office website (as shown in **Attachment B**), and reviewed the state list of counties in which federally listed endangered and threatened species occur. According to the Massachusetts list, the small whorled pogonia is a federally listed threatened species present in Middlesex County, however, it is limited to the Town of Groton. Based upon the information above, there are no federally-listed, proposed and/or candidate species known to occur on the Site or in the vicinity. Tetra Tech did not observe any federal protected species or habitat during the Site visit.

The next step in the USFWS process is a review of the NHESP website, which lists species by town. The list is included in **Attachment B** as "Town Species Viewer." A review of the list indicates that there are 13 state-protected species in the Town of Bedford, including one endangered bird species, the Upland Sandpiper, and one threatened reptile, the Blanding's Turtle. In addition, there are six endangered plant species, including the following: Few-seeded Sedge, Andrews' Bottle Gentian, Round-fruited False-loosestrife, Lion's Foot, Tiny Cow-lily and Wild Senna. There are also five threatened plant species, including the following: Purple Needlegrass, Adder's-tongue Fern, Pale Green Orchis, Long's Bulrush, and Britton's Violet. It is unlikely that these species exist within the Bedford Site due to lack of suitable habitat and disruption of habitat due to lawn maintenance activities. Tetra Tech did not observe any state protected species or habitat during the Site visit.

Tetra Tech consulted the USFWS Critical Habitat Portal to determine the presence or absence of federal critical habitat for threatened and endangered species. According to the Critical Habitat Portal, in Massachusetts, federally mapped critical habitat for the red-bellied turtle is limited to the Town of Plymouth, in Plymouth County. Coastal critical habitat for the Atlantic Right Whale is mapped in Massachusetts Bay and within the Atlantic Ocean off of Cape Cod. Therefore, the Site is not located within or in the vicinity of federally mapped critical habitat.

The MA NHESP maintains mapping of state listed Estimated Habitat of Rare Wildlife and Priority Habitat of Rare Species on a GIS data layer. A review of the data layer shows that the Site is not located within Estimated Habitat of Rare Wildlife nor is it located in Priority Habitat of Rare Species.

Based on this information, the Site is not located within or in the vicinity of an area mapped as containing federally-listed threatened or endangered species or designated critical habitat. Tetra Tech obtained the U.S. Fish and Wildlife Services "no species present" letter dated January 7, 2015 included in **Attachment C**.

3.0 WETLANDS AND OTHER SURFACE WATERS

Wetlands are an important natural system because of the diverse biological and hydrologic functions they perform. These functions may include water quality improvement, groundwater recharge, pollution treatment, nutrient cycling, the provision of wildlife habitat and niches for unique flora and fauna, storm water storage and erosion protection. The United States Army Corps of Engineers (USACE) defines wetlands as "those areas that are inundated or saturated with ground or surface water at a frequency and duration sufficient to support, and that under normal circumstances do support, a prevalence of vegetation typically adapted to life in saturated soil conditions. Wetlands generally include swamps, marshes, bogs, and similar areas (33 CFR 328)."

3.1 REGULATORY FRAMEWORK

Primary Regulatory Drivers

- Clean Water Act
- Rivers and Harbors Act
- Executive Order 11990
- Massachusetts Wetlands Protection Act and Associated Statutes

EO 11990 (Protection of Wetlands) requires federal agencies to take action to minimize the destruction, loss or degradation of wetlands, and to preserve and enhance the beneficial values of wetlands. Wetlands are protected as a subset of the "waters of the US" under Section 404 of the Clean Water Act (CWA). Waters of the US are defined under 33 CFR 328.3(a) and referred to as jurisdictional waters. Jurisdictional waters may include coastal and inland waters, lakes, rivers, ponds, streams, intermittent streams, vernal pools, wetlands, and other waters, that if degraded or destroyed could affect interstate commerce. For an area to be classified as a jurisdictional wetland, three conditions must be present: (1) wetland hydrology; (2) hydric soil; and (3) hydrophytic vegetation. Areas that may be periodically wet, but that do not meet all three criteria, are not classified as wetlands. Work directly within a federally classified wetland requires a Section 404 Permit from the USACE.

The identification of state jurisdictional wetlands in Massachusetts is similar to that of the USACE. The identification of state wetlands is performed in accordance with the Massachusetts Wetlands Protection Act (310 CMR 10.00). Locally, municipal wetland bylaws may include additional wetland types as jurisdictional. Any work in state and local jurisdictional wetlands and within 100 or 200 feet of certain wetland/waterway types requires a permit under the Massachusetts Wetlands Protection Act (310 CMR 10.00) administered by the local municipal Conservation Commission.

3.2 EXISTING CONDITIONS

In order to gather information on potential wetlands within or in the vicinity of the USCG properties, the following data was collected and reviewed: United States Geological Survey (USGS) Topographic Maps, USGS National Hydrography Dataset (NHD) Viewer (USGS 2013), NWI map (USFWS 2014), MassDEP Wetlands data layer (MassGIS 2009), and recent aerials and site photographs.

A review of the GIS based NWI database shows that the Site does not contain NWI federally mapped wetlands. There are mapped wetlands to the north and east of the Site (USFWS 2014).

A review of the MADEP wetland data layer maintained by MassGIS, shows that the Site does not contain state wetlands. See **Attachment B** for state wetland mapping. There are mapped wetlands to the north and east of the Site and the 100 or 200 foot jurisdictional boundary may extend onto the Site (MassGIS 2008).

The web-based NWI and state wetlands represent an estimation of the presence or absence of wetlands based on aerial photography and photo-interpretation and does not reflect actual site conditions. To confirm the presence or absence of wetlands subject to federal, state or local jurisdiction, a wetland scientist must perform a site inspection and field delineation. Tetra Tech did not observe any wetlands at the Site during Site reconnaissance.

4.0 FLOODPLAINS

Primary Regulatory Drivers
- 33 CFR Part 60.3 (Floodplain Management Criteria)
- Executive Order 11988

Floodplains generally are areas of low, level ground present on one or both sides of a stream channel that are subject to either periodic or infrequent inundation by flood waters. Floodplains are typically the result of lateral erosion and deposition that occurs as a river valley is widened. The porous material that composes the floodplain is conducive to retaining water that enters the soil via flooding events and elevated groundwater tables. Inundation dangers associated with floodplains have prompted federal, state, and local legislation limiting the development in these areas to recreation, agriculture, and preservation activities.

4.1 REGULATORY FRAMEWORK

EO 11988 (Floodplain Management) requires agencies to assess the effects that their actions may have on floodplains and to consider alternatives to avoid adverse effects and incompatible development in floodplains. Floodplains are regulated by the FEMA with standards outlined in 44 CFR Part 60.3.

In Massachusetts, the 100 year flood zone is coincidental with Bordering Land Subject to Flooding (inland) and Land Subject to Coastal Storm Flowage (coastal) and is subject to jurisdiction and permitting under the Massachusetts Wetlands Protection Act administered by the local Conservation Commission.

4.2 EXISTING CONDITIONS

Tetra Tech reviewed the FIRM published by the FEMA. The maps are available on line at FEMA's Flood Maps Service Center web site. The project area is located within the FIRM Panels 25017C0269E and 25017C0313E (FEMA 2010). The USCG housing property is located in an area determined to be outside of the 100-year floodplain and is designated by FEMA Zone X, which indicate areas with minimal flood hazard. Tetra Tech did not observe any flood conditions during the Site reconnaissance. FEMA floodplains in the vicinity of the housing area are illustrated on a figure included as **Attachment A**.

5.0 HISTORIC AND CULTURAL RESOURCES

5.1 REGULATORY FRAMEWORK

Primary Regulatory Drivers

- National Historic Preservation Act
- Native America Graves Protection and Repatriation Act
- Archaeological Resources Protection Act
- American Indian Religious Freedom Act
- EO 13175
- EO 13007
- Massachusetts Community Preservation Act

Cultural resources are historic and prehistoric properties as defined by the NHPA, cultural items as defined by the Native American Graves Protection and Repatriation Act (NAGPRA), archaeological resources as defined by the Archaeological Resources Protection Act (ARPA), sacred sites as defined by EO 13007 (*Indian Sacred Sites*) to which access is afforded under the American Indian Religious Freedom Act (AIRFA), and collections and associated records as defined by 36 CFR 79. They include sites, buildings, structures, or objects that may have significant archaeological and historic values, or properties that may play a significant traditional role in a community's history, beliefs, customs, and practices. Thus, cultural resources encompass a wide range of sites and buildings from prehistoric Native American campsites to military buildings constructed during the Cold War as well as traditional cultural properties still used today.

The principal federal law addressing cultural resources is the NHPA of 1966, as amended (16 USC 470 *et seq.*), and it's implementing regulations (36 CFR 800). The regulations, commonly referred to as the Section 106 process, describe the procedures for identifying and evaluating historic properties; assessing the effects of federal undertakings on historic properties; and consulting to avoid, reduce, or minimize adverse effects. As part of the Section 106 process, federal agencies are required to consult with the SHPO. In the Commonwealth of Massachusetts, the Massachusetts Historical Commission (MHC) is the SHPO.

The term "historic properties" refers to cultural resources that meet specific criteria for eligibility for listing on the National Register of Historic Places (NRHP); historic properties need not be formally listed on the NRHP. Section 106 does not require the preservation of historic properties, but ensures that the decisions of federal agencies concerning the treatment of these places result from meaningful considerations of cultural and historic values and of the options available to protect the properties. However, federal agencies are required under the NHPA to consult with stakeholders and develop reasonable mitigation when their actions will adversely affect historic properties. A federal undertaking as defined by 36 CFR 800.3 is required to comply with Section 106. EO 13175 (Consultation and Coordination with Indian Tribal Governments) and Presidential Memoranda for Heads of Executive Departments and Agencies on Government-to-Government Relations with Native American Tribal Governments (29 April 1994) establish guidelines to

strengthen the US government-to-government relationships with Indian tribes, and ensure consultation occurs with federally recognized tribes for proposed activities that could affect tribal resources or interests.

The MHC maintains a web-based database known as the MACRIS. MACRIS data are compiled from a variety of records and files maintained by the MHC, including but not limited to, the Inventory of Historic Assets of the Commonwealth, National Register of Historic Places nominations, State Register of Historic Places listings, and local historic district study reports. The resource types identified by the database query include areas, buildings, burial grounds, objects and structures. Tetra Tech reviewed the MACRIS database layer for the presence or absence of mapped resources on December 4, 2014. The results of the MACRIS search are included in **Attachment B**. According to the SHPO, MACRIS does not include archaeological resources, and a file review at MHC must be performed to determine the locations of archaeological sites.

5.2 ARCHAEOLOGICAL RESOURCES

Based on a review of MACRIS the Site does not include any historic resources. The surrounding property to the northeast of the Site is mapped as a National Register of Historic Area Places and National Register of Historic Places Points, which are associated with the Bedford Veteran's Administration Hospital Historic District.

Tetra Tech staff reviewed the historic and archaeological files at the SHPO and the results confirmed the MACRIS database findings. Tetra Tech did not observe historic archaeological properties during the Site visit.

5.3 ARCHITECTURAL RESOURCES

As discussed in **Section 5.2**, the Site does not include any historic resources. The surrounding property to the northeast of the Site is mapped as a National Register of Historic Area Places and National Register of Historic Places Points, which are associated with the Bedford Veteran's Administration Hospital Historic District. Tetra Tech did not observe historic architectural properties during the Site visit.

Table 1: Architectural Sites Identified Within a One-Mile Radius of the Project Area

Site ID	Property Name	Address	Date Built	Style/Form	Year Surveyed	Evaluation
BED. D	Bedford Veterans Administration Hospital Historic District; Bedford Veterans Affairs Medical Center	200 Springs Road	1927	Colonial Revival / Classical Revival	2012	Listed on the National Registry of Historic Places

ATTACHMENT A:
SENSITIVE ENVIRONMENTAL AREAS MAP

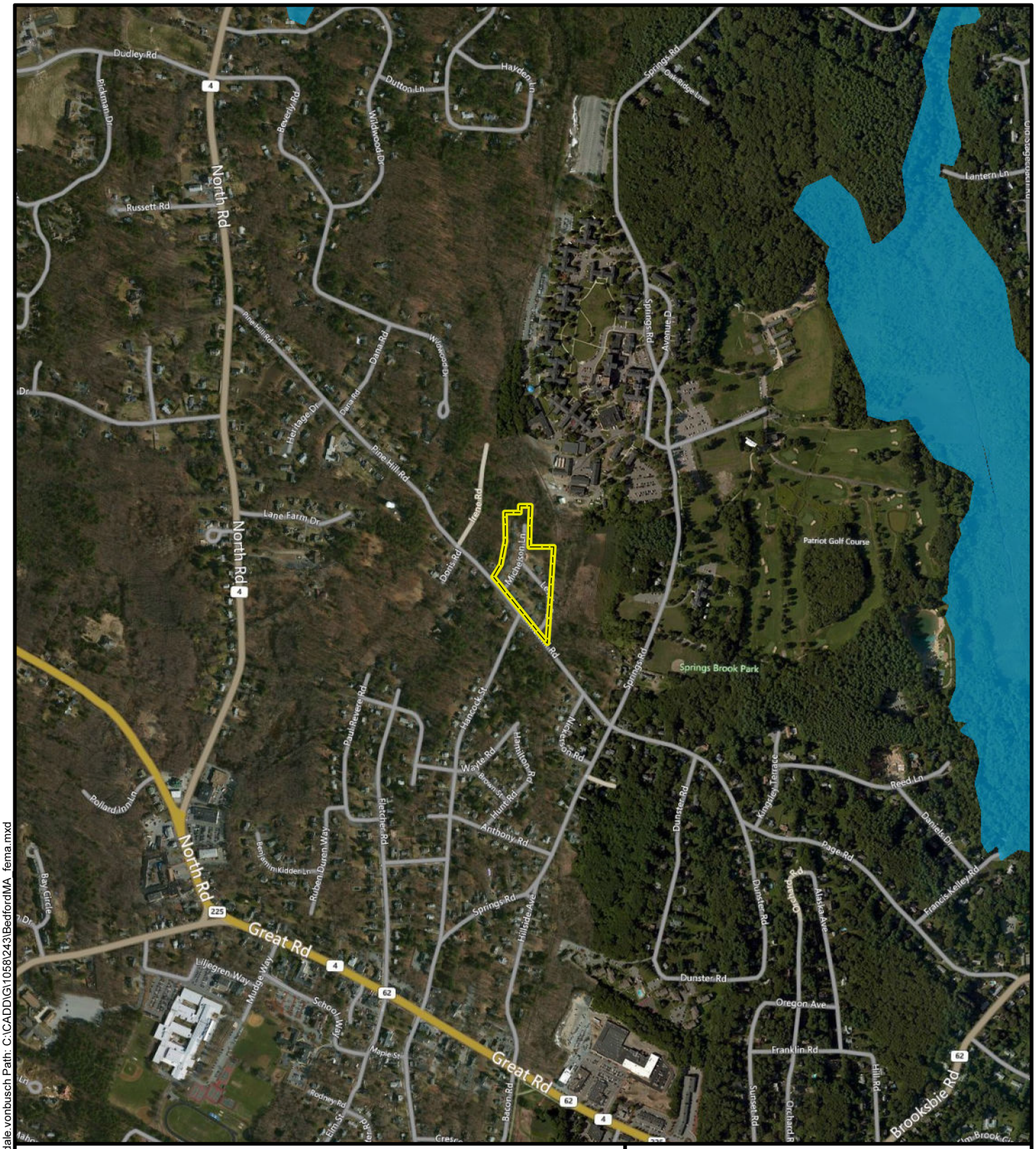

Legend

Approximate Property Boundary

FEMA 100-Year Flood Area

N
W E
S

0 500 1,000
Feet

SOURCE: MODIFIED FROM USGS, BILLERICA, MA 1979 & CONCORD, MA 1979 QUADRANGLES.

FIGURE 1
SENSITIVE ENVIRONMENTAL AREAS MAP

US Coast Guard Housing Units
15 Housing Units on Lewis Road,
Michelson Lane and Pine Hill Road
Bedford, Massachusetts 01730

United States Coast Guard
U.S. Department of Homeland Security

TETRA TECH

Date Saved: 12/9/2014 1:04:18 PM User: dale vonbusch Path: C:\CADD\G\1058\243\BedfordMA_fema.mxd

ATTACHMENT B:
ADDITIONAL INFORMATION REVIEWED

Date: 10/28/2014
Path: P:\1298\143-1298-15001\GIS\Massachusetts\Bedford\Figure 2 Site Aerial.mxd

TETRA TECH
One Grant Street
Framingham, MA 01701-9005
508.903.2000
www.tetratech.com

1 inch = 100 feet
0 50 100
Feet

Notes:Parcel Data from
MassGIS Level 3 Data

Base Map:
USGS 2013 Aerial

USCG Housing
Bedford, Massachusetts

Site Aerial

Figure 2

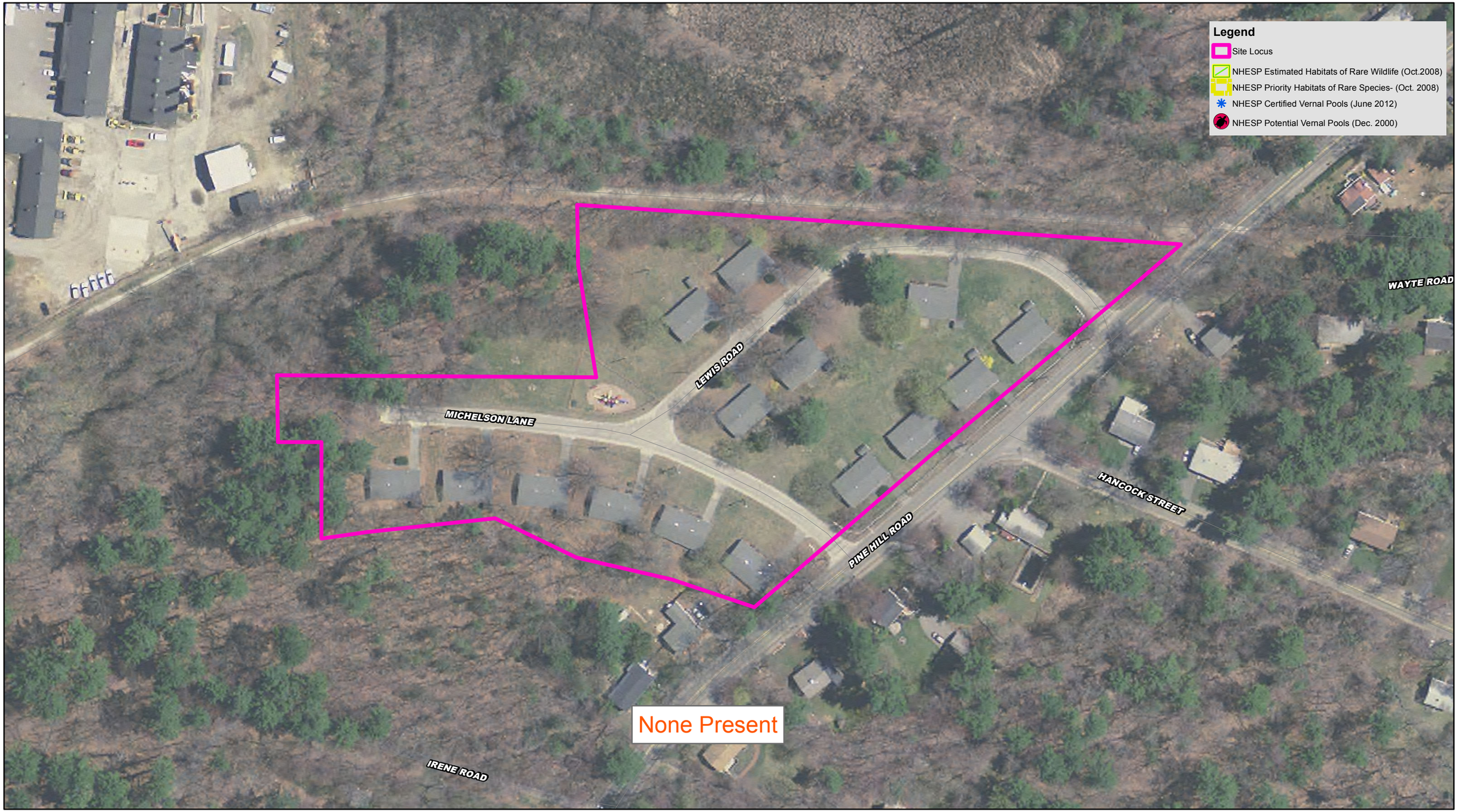

TETRA TECH

One Grant Street
Framingham, MA 01701-9005
508.903.2000
www.tetratech.com

1 inch = 100 feet

0 50 100

Feet

Notes:
1. NHESP Data From MassGIS
NHESP Data Layer

Base Map:
USGS 2013 Aerial

USCG Housing
Bedford, Massachusetts

State Endangered Species and Priority Habitat Map

Figure 3

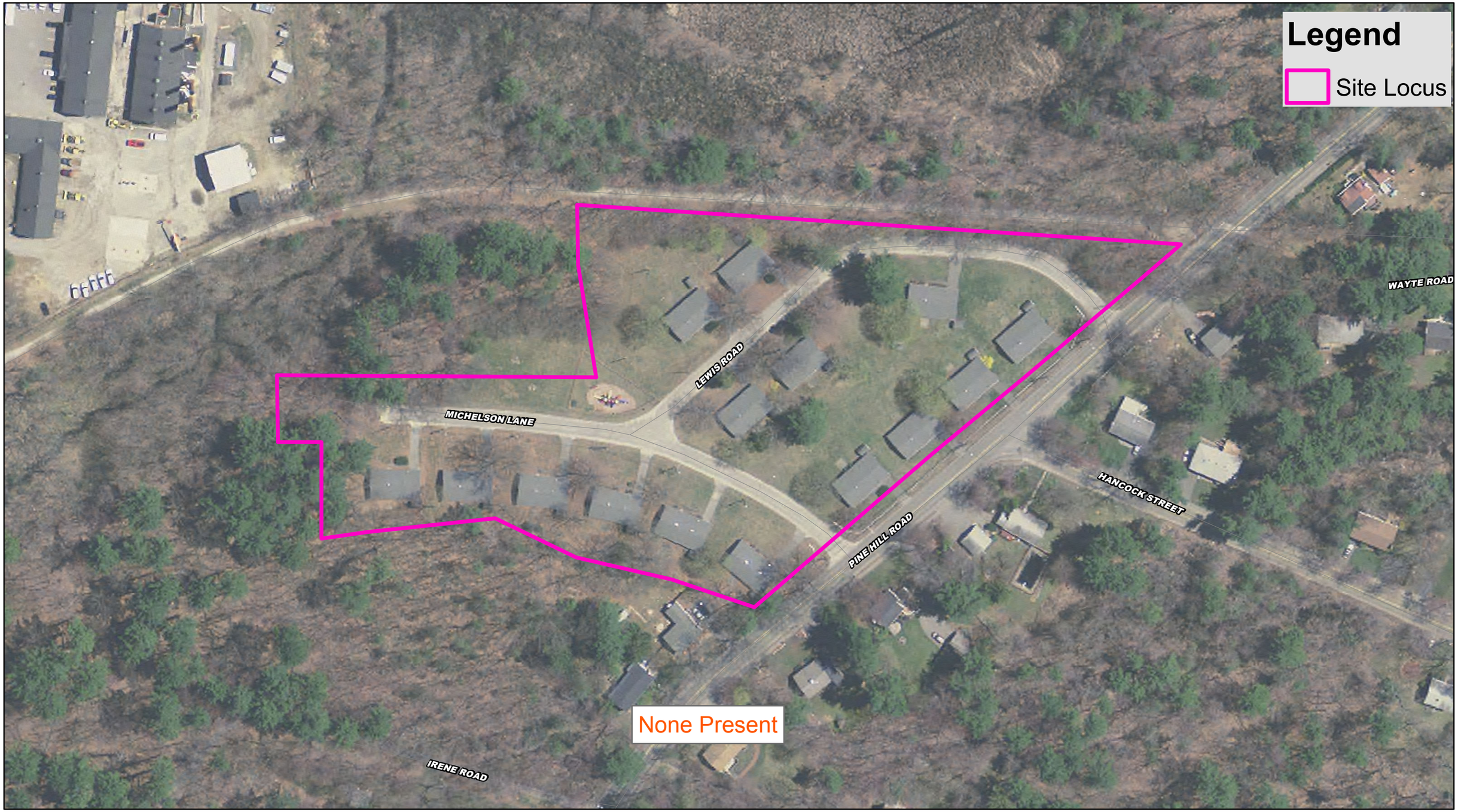

TETRA TECH

One Grant Street
Framingham, MA 01701-9005
508.903.2000
www.tetratech.com

1 inch = 100 feet

0 50 100

Feet

Notes:
1. Parcel Data from MassGIS Level 3 Data
2. FEMA data from MassGIS

Base Map:
USGS 2013 Aerial

USCG Housing
Bedford, Massachusetts

Flood Insurance Rate Map

Figure 4

Date: 10/28/2014
Path: P:\1298\143-1298-15001\GIS\Massachusetts\Bedford\Figure 6 National Wetland Inventory Map.mxd

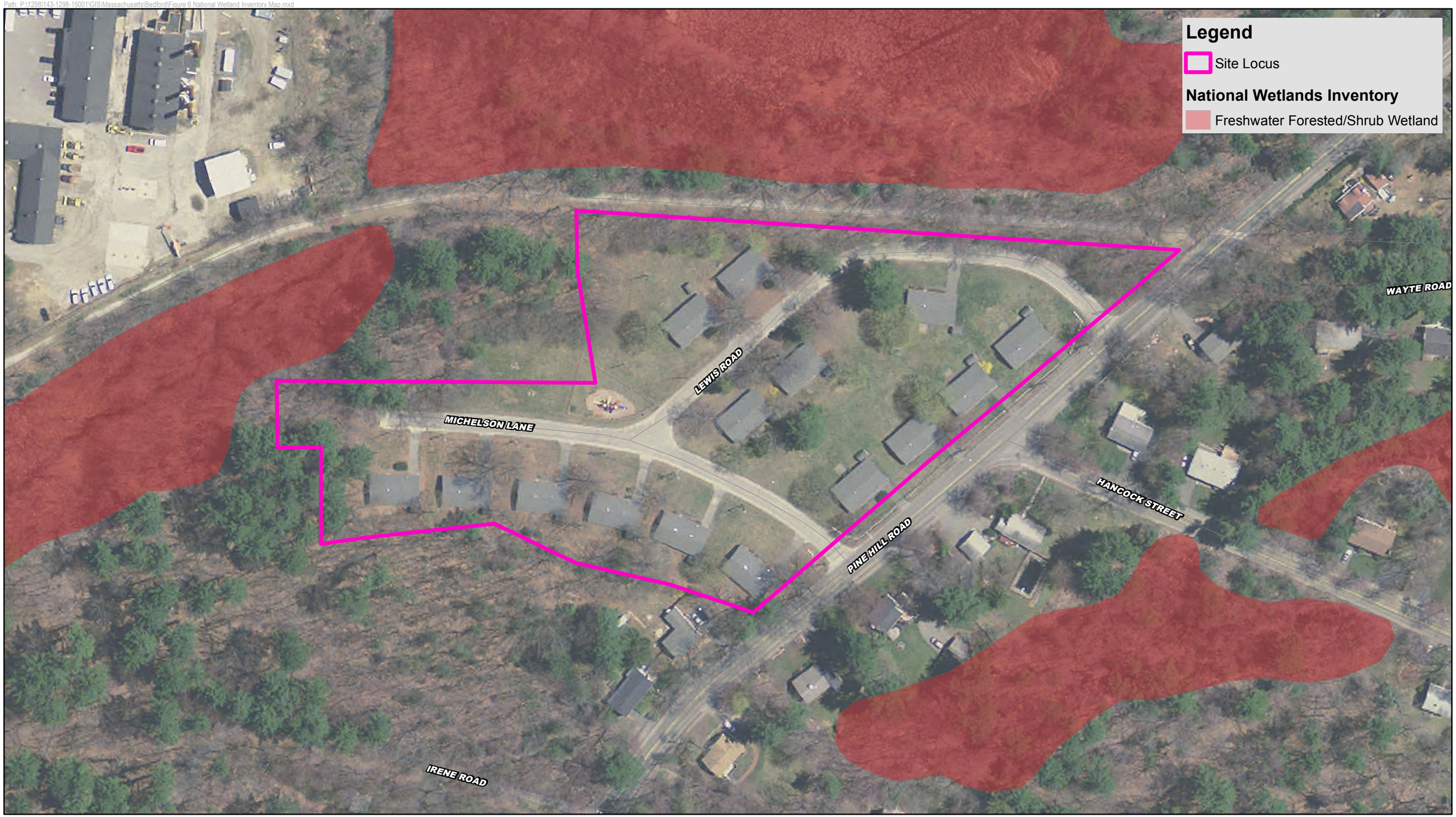

TETRATECH

One Grant Street
Framingham, MA 01701-9005
508.903.2000
www.tetratech.com

1 inch = 100 feet
0 50 100
Feet

Notes:
1. Parcel Data from MassGIS Level 3 Data
2. NWI Data from U.S.F&W Service

Base Map:
USGS 2013 Aerial

USCG Housing
Bedford, Massachusetts

National Wetland Inventory Map

Figure 5

Date: 10/28/2014
Path: P:\1298\143-1298-15001\GIS\Massachusetts\Bedford\Figure 7 State Wetland Map.mxd

TETRA TECH

One Grant Street
Framingham, MA 01701-9005
508.903.2000
www.tetratech.com

1 inch = 100 feet
0 50 100
Feet

Notes:
1. Parcel Data from MassGIS Level 3 Data
2. State Wetlands from MassGIS 12k Wetlands Layer

Base Map:
USGS 2013 Aerial

USCG Housing
Bedford, Massachusetts

State Wetland Map

Figure 6

NEPA Site Photographs
USCG Bedford, Massachusetts Housing Unit
1, 2, 3, 4 and 6 Lewis Road; 1, 2, 3, 4, 5 and 6 Michelson Lane;
33, 35, 37, and 39 Pine Hill Road
Project No. 103G1058243.001

Photo: 1 **Description:** View of a wooded area located along the eastern boundary of the Site. Note that a critical habitat was not observed on the Site and the Site was not observed to have grounds containing endangered or threatened species.	

Photo: 2 **Description:** View of the southern boundary of the Site, facing west. Note that a critical habitat was not observed on the Site and the Site was not observed to have grounds containing endangered or threatened species.	

NEPA Site Photographs
USCG Bedford, Massachusetts Housing Unit
1, 2, 3, 4 and 6 Lewis Road; 1, 2, 3, 4, 5 and 6 Michelson Lane;
33, 35, 37, and 39 Pine Hill Road
Project No. 103G1058243.001

Photo: 3 **Description:** View of a wooded area located to the north of the Site, facing north. No surface waters or floodplains were observed in association with the Site.	

Photo: 4 **Description:** View of a wooded area and trail located to the east of the Site. No wetland were observed in association with the Site.	

NEPA Site Photographs
USCG Bedford, Massachusetts Housing Unit
1, 2, 3, 4 and 6 Lewis Road; 1, 2, 3, 4, 5 and 6 Michelson Lane;
33, 35, 37, and 39 Pine Hill Road
Project No. 103G1058243.001

Photo: 7 **Description:** View of a low-lying area that allowed storm water run-off on the southeast portion of the Site, facing northwest. No historical or archaeological properties were identified in the vicinity of the Site.	

Photo: 8 **Description:** View of one of the residential housing units on the Site. No National Environmental Policy Act concerns were identified in association with the Site or surrounding areas.	

New England Field Office

Conserving the Nature of New England

Tuesday, February 03, 2015

Endangered Species Reviews/Consultations

ENDANGERED SPECIES
- Overview
- Consultation
- N.E. Listed Species
- Species Under Review
- Recovery Activities
- Habitat Conservation
- Images
- Biological Opinions

PARTNERS FOR FISH & WILDLIFE
- Overview
- Restoration Initiatives
- Species & Habitats of Special Concern
- Accomplishments
- How to Participate
- Habitat Restoration Links

ENVIRONMENTAL CONTAMINANTS
- Overview
- BTAG
- NRDAR
- Special Studies
- Oil Spills

FEDERAL ACTIVITIES
- Overview
- Federal Projects & Permits
- Wetland Permits
- FERC_ Hydropower Projects
- River Flow Protection
- Wind Energy Projects

OUTREACH
- NH Envirothon
- Kids Corner
- Let's Go Outside

Staff Directory

Our Location

HOME

BOOKMARK

Endangered Species Consultation

Project Review for Projects with Federal Involvement (authorizing, funding or carrying out the project)

The following information is designed to assist applicants or project sponsors in determining whether a federally-listed, proposed and/or candidate species may occur within the proposed project area and whether it is appropriate to contact our office for additional coordination or consultation. We encourage you to print out all materials used in the analyses of effects on listed, proposed or candidate species for your records or submission to the appropriate federal agency or our office.

Step 1. - Determine whether any listed, proposed, or candidate species (T/E species) are likely to occur within the proposed project **action area** based on location of the proposed project:

A. Choose your state list below and review for Towns in which federally-listed species occur:

Connecticut - 12 species (29 KB)
Massachusetts - 14 species (41 KB)
New Hampshire - 13 species (31 KB)
Rhode Island - 8 species (22 KB)
Vermont - 10 species (25 KB)

B. You should contact your state Natural Heritage Program or Endangered Species Program (see list below) for additional information on federally and state-listed species:

Rhode Island Natural Heritage Program
Connecticut Endangered Species Program
Massachusetts Natural Heritage and Endangered Species Program
Vermont Non-Game and Natural Heritage
New Hampshire Fish and Game's Non-game and Endangered Wildlife Program
New Hampshire Natural Heritage Bureau's Home Page

Please note that these agencies provide information on known occurrences; this information does not replace field surveys, especially for plants, as most project sites have not been previously surveyed specifically for listed species.

C. If the project falls within a Town where the endangered dwarf wedgemussel is known to occur, check the appropriate map to determine whether your project is in the vicinity of its known range.

Massachusetts - Connecticut River Watershed (912 KB)
New Hampshire/Vermont - Connecticut River Watershed
Upper Connecticut River (872 KB)
Middle Connecticut River (1.07 MB)
Lower Connecticut River (1.56 MB)
New Hampshire - Ashuelot River Watershed (886 KB)
Connecticut - Connecticut River Watershed (2.04 MB)

D. If the project falls within a Town where the endangered northern red-bellied cooter is known to occur, or if the project occurs in Plymouth County, Massachusetts, check the map to determine whether your project is in the vicinity of its known range or critical habitat. NRBC_MAP (59 KB)

E. If a proposed project occurs in a Town with no known listed, proposed or candidate species present, no further coordination with the Service is needed. You may download a "no species present" letter (158 KB) stating "no species are known to occur in the project area".

F. If the proposed project occurs in a Town with known occurrences of T/E species, proceed to Step 2.

Step 2. - Determine whether any listed or proposed New England Species are likely to occur within the proposed project area by comparing the habitat present within the proposed project action area with habitat that is suitable for the species.

A. Review the information we have provided on the species list information from the appropriate state agency, and any other sources of information available to you to determine types of habitat the species use. A description of suitable habitat for New England's federally-listed species may be found in New England Species' profiles and fact sheets.
B. Determine whether your proposed project action area has any potential for listed species habitat (e.g., are suitable roost trees present? - Indiana bats; are wetlands present? - bog turtles or Northeastern bulrush; will project affect a waterway? – dwarf wedgemussel). After this initial coarse review, determine whether any more detailed surveys may be appropriate (e.g., survey for dwarf wedgemussels).
C. If your state Natural Heritage Program or Endangered Species Program does not identify any listed species for the proposed project AND there is no potential habitat for any listed species within the action area, no further coordination with the Service is required. You may download a "no species present" letter (158 KB) stating "no species are known to occur in the

project area".

D. If you have identified that potential listed species habitat is present although the species has not been documented from that specific location, further coordination with our office is recommended. Please send the results of your assessment including any habitat surveys to:

Supervisor
U.S. Fish and Wildlife Service
70 Commercial St., Suite 300
Concord, NH 03301

Include in your letter:
A detailed description of the proposed project, including approximate proposed project construction schedule and project activities (e.g., land clearing, utilities, stormwater management). Site plans are often helpful in our evaluation process.

- A description of the natural characteristics of the property and surrounding area (e.g., forested areas, freshwater wetlands, open waters, and soils). Photographs are often helpful in assessing the habitat. Additionally, please include a description of surrounding land use (residential, agricultural, or commercial).
- The location of the above referenced property and extent of any project related activities or discharges clearly indicated on a copy of a USGS 7.5 Minute Topographic Quadrangle (Quad) with the name of the Quad(s) and latitude/longitude clearly labeled.
- A description of conservation measures to avoid or minimize impacts to listed species.

Why does this matter?- In a case where no habitat is present, a quick and easy determination can be made that further coordination is not necessary. In a case where habitat is present, but you believe that the project activities will not impact listed species, it is important to coordinate with us to ensure that all project activities and all potential effects (direct and indirect) have been considered.

(Please allow 30 days following our receipt of your request for processing.)

Step 3. - Based on the results of the habitat survey and a description of the proposed project (including information as to whether any potential habitat may be directly or indirectly affected), the involved Federal agency may determine:

- The proposed project will result in no effect to any T/E species and no further coordination or consultation with the Service is required;
- Additional information (e.g., surveys) is required to determine whether any T/E species are likely to occur within the proposed project area; or
- The proposed project "may affect" a T/E species and consultation with the Service is required.

Files in PDF format will require Acrobat Reader to access the content. If you do not have a copy, please select the link [or click the image] to take you to the Adobe website where you can download a free copy. Get Adobe Acrobat Reader

Last updated: March 3, 2014

FEDERALLY LISTED ENDANGERED AND THREATENED SPECIES IN MASSACHUSETTS

COUNTY	SPECIES	FEDERAL STATUS	GENERAL LOCATION/HABITAT	TOWNS
Barnstable	Piping Plover	Threatened	Coastal Beaches	All Towns
	Roseate Tern	Endangered	Coastal beaches and the Atlantic Ocean	All Towns
	Northeastern beach tiger beetle	Threatened	Coastal Beaches	Chatham
	Sandplain gerardia	Endangered	Open areas with sandy soils.	Sandwich and Falmouth.
	Northern Red-bellied Cooter	Endangered	Inland Ponds and Rivers	Bourne (north of the Cape Cod Canal)
	Red Knot[1]	Threatened	Coastal Beaches and Rocky Shores, sand and mud flats	Coastal Towns
	Northern Long-eared Bat	Proposed Endangered	Winter- mines and caves, Summer – wide variety of forested habitats	Statewide
Berkshire	Bog Turtle	Threatened	Wetlands	Egremont and Sheffield
	Northern Long-eared Bat	Proposed Endangered	Winter- mines and caves, Summer – wide variety of forested habitats	Statewide
Bristol	Piping Plover	Threatened	Coastal Beaches	Fairhaven, Dartmouth, Westport
	Roseate Tern	Endangered	Coastal beaches and the Atlantic Ocean	Fairhaven, New Bedford, Dartmouth, Westport
	Northern Red-bellied Cooter	Endangered	Inland Ponds and Rivers	Taunton
	Red Knot[1]	Threatened	Coastal Beaches and Rocky Shores, sand and mud flats	Coastal Towns
	Northern Long-eared Bat	Proposed Endangered	Winter- mines and caves, Summer – wide variety of forested habitats	Statewide
Dukes	Roseate Tern	Endangered	Coastal beaches and the Atlantic Ocean	All Towns
	Piping Plover	Threatened	Coastal Beaches	All Towns
	Northeastern beach tiger beetle	Threatened	Coastal Beaches	Aquinnah and Chilmark
	Sandplain gerardia	Endangered	Open areas with sandy soils.	West Tisbury
	Red Knot[1]	Threatened	Coastal Beaches and Rocky Shores, sand and mud flats	Coastal Towns
	Northern Long-eared Bat	Proposed Endangered	Winter- mines and caves, Summer – wide variety of forested habitats	Statewide

Updated 01/09/2015

FEDERALLY LISTED ENDANGERED AND THREATENED SPECIES IN MASSACHUSETTS

COUNTY	SPECIES	FEDERAL STATUS	GENERAL LOCATION/HABITAT	TOWNS
Essex	Small whorled Pogonia	Threatened	Forests with somewhat poorly drained soils and/or a seasonally high water table	Gloucester, Essex and Manchester
	Piping Plover	Threatened	Coastal Beaches	Gloucester, Essex, Ipswich, Rowley, Revere, Newbury, Newburyport and Salisbury
	Red Knot[1]	Threatened	Coastal Beaches and Rocky Shores, sand and mud flats	Coastal Towns
	Northern Long-eared Bat	Proposed Endangered	Winter- mines and caves, Summer – wide variety of forested habitats	Statewide
Franklin	Northeastern bulrush	Endangered	Wetlands	Montague, Warwick
	Dwarf wedgemussel	Endangered	Mill River	Whately
	Northern Long-eared Bat	Proposed Endangered	Winter- mines and caves, Summer – wide variety of forested habitats	Statewide
Hampshire	Small whorled Pogonia	Threatened	Forests with somewhat poorly drained soils and/or a seasonally high water table	Hadley
	Puritan tiger beetle	Threatened	Sandy beaches along the Connecticut River	Northampton and Hadley
	Dwarf wedgemussel	Endangered	Rivers and Streams.	Hatfield, Amherst and Northampton
	Northern Long-eared Bat	Proposed Endangered	Winter- mines and caves, Summer – wide variety of forested habitats	Statewide
Hampden	Small whorled Pogonia	Threatened	Forests with somewhat poorly drained soils and/or a seasonally high water table	Southwick
	Northern Long-eared Bat	Proposed Endangered	Winter- mines and caves, Summer – wide variety of forested habitats	Statewide
Middlesex	Small whorled Pogonia	Threatened	Forests with somewhat poorly drained soils and/or a seasonally high water table	Groton
	Northern Long-eared Bat	Proposed Endangered	Winter- mines and caves, Summer – wide variety of forested habitats	Statewide
Nantucket	Piping Plover	Threatened	Coastal Beaches	Nantucket
	Roseate Tern	Endangered	Coastal beaches and the Atlantic Ocean	Nantucket
	American burying beetle	Endangered	Upland grassy meadows	Nantucket
	Red Knot[1]	Threatened	Coastal Beaches and Rocky Shores, sand and mud flats	Coastal Towns
	Northern Long-eared Bat	Proposed Endangered	Winter- mines and caves, Summer – wide variety of forested habitats	Statewide

Updated 01/09/2015

FEDERALLY LISTED ENDANGERED AND THREATENED SPECIES IN MASSACHUSETTS

COUNTY	SPECIES	FEDERAL STATUS	GENERAL LOCATION/HABITAT	TOWNS
Plymouth	Piping Plover	Threatened	Coastal Beaches	Scituate, Marshfield, Duxbury, Plymouth, Wareham and Mattapoisett
	Northern Red-bellied Cooter	Endangered	Inland Ponds and Rivers	Kingston, Middleborough, Carver, Plymouth, Bourne, Wareham, Halifax, and Pembroke
	Roseate Tern	Endangered	Coastal beaches and the Atlantic Ocean	Plymouth, Marion, Wareham, and Mattapoisett.
	Red Knot[1]	Threatened	Coastal Beaches and Rocky Shores, sand and mud flats	Coastal Towns
	Northern Long-eared Bat	Proposed Endangered	Winter- mines and caves, Summer – wide variety of forested habitats	Statewide
Suffolk	Piping Plover	Threatened	Coastal Beaches	Revere, Winthrop
	Red Knot[1]	Threatened	Coastal Beaches and Rocky Shores, sand and mud flats	Coastal Towns
	Northern Long-eared Bat	Proposed Endangered	Winter- mines and caves, Summer – wide variety of forested habitats	Statewide
Worcester	Small whorled Pogonia	Threatened	Forests with somewhat poorly drained soils and/or a seasonally high water table	Leominster
	Northern Long-eared Bat	Proposed Endangered	Winter- mines and caves, Summer – wide variety of forested habitats	Statewide

[1]Migratory only, scattered along the coast in small numbers

-Eastern cougar and gray wolf are considered extirpated in Massachusetts.
-Endangered gray wolves are not known to be present in Massachusetts, but dispersing individuals from source populations in Canada may occur statewide.
-Critical habitat for the Northern Red-bellied Cooter is present in Plymouth County.

Updated 01/09/2015

Town	Taxonomic Group	Scientific Name	Common Name	MESA Status	Federal Status	Most Recent Observation
BEDFORD	Bird	Accipiter striatus	Sharp-shinned Hawk	SC		1902
BEDFORD	Amphibian	Ambystoma laterale	Blue-spotted Salamander	SC		2009
BEDFORD	Vascular Plant	Aristida purpurascens	Purple Needlegrass	T		1884
BEDFORD	Bird	Bartramia longicauda	Upland Sandpiper	E		2010
BEDFORD	Vascular Plant	Carex oligosperma	Few-seeded Sedge	E		2007
BEDFORD	Reptile	Emydoidea blandingii	Blanding's Turtle	T		2008
BEDFORD	Vascular Plant	Gentiana andrewsii	Andrews' Bottle Gentian	E		1882
BEDFORD	Reptile	Glyptemys insculpta	Wood Turtle	SC		1995
BEDFORD	Vascular Plant	Liatris scariosa var. novae-angliae	New England Blazing Star	SC		1899
BEDFORD	Vascular Plant	Ludwigia sphaerocarpa	Round-fruited False-loosestrife	E		1908
BEDFORD	Vascular Plant	Nabalus serpentarius	Lion's Foot	E		1883
BEDFORD	Fish	Notropis bifrenatus	Bridle Shiner	SC		2013
BEDFORD	Vascular Plant	Nuphar microphylla	Tiny Cow-lily	E		1883
BEDFORD	Vascular Plant	Ophioglossum pusillum	Adder's-tongue Fern	T		1900
BEDFORD	Vascular Plant	Platanthera flava var. herbiola	Pale Green Orchis	T		1888
BEDFORD	Vascular Plant	Scirpus longii	Long's Bulrush	T		2011
BEDFORD	Vascular Plant	Senna hebecarpa	Wild Senna	E		1883
BEDFORD	Reptile	Terrapene carolina	Eastern Box Turtle	SC		2004
BEDFORD	Vascular Plant	Viola brittoniana	Britton's Violet	T		2012

Source: Town Species Viewer -Natural Heritage & Endangered Species Program

Massachusetts Cultural Resource Information System
MACRIS

MACRIS Search Results

Search Criteria: Town(s): Bedford; Place: Bedford; Resource Type(s): Area, Building, Burial Ground, Object, Structure;

Inv. No.	Property Name	Street	Town	Year
BED.A	Bedford Historic District		Bedford	
BED.C	Old Bedford Center		Bedford	
BED.E	Fletcher Road Area		Bedford	
BED.F	South Road - Depot Square Area		Bedford	
BED.G	Bedford Municipal Area		Bedford	
BED.H	Concord Road Area		Bedford	
BED.V	Bedford Depot Park Historic District		Bedford	
BED.Z	Old Bedford Center Historic District		Bedford	
BED.AD	Old Burying Ground		Bedford	
BED.239	Bird, Eliot F. House	9 Bacon Rd	Bedford	c 1927
BED.240		11 Bacon Rd	Bedford	c 1930
BED.241		17 Bacon Rd	Bedford	1920
BED.242		21 Bacon Rd	Bedford	1947
BED.243		23 Bacon Rd	Bedford	1929
BED.244		30 Bacon Rd	Bedford	1950
BED.117	Stearns, Elbridge Wyman House	2 Concord Rd	Bedford	1854
BED.119		5 Concord Rd	Bedford	c 1790
BED.118	Stearns, Elbridge Wyman Cottage	16 Concord Rd	Bedford	c 1855
BED.315	Stearns, William Albert House	21 Concord Rd	Bedford	c 1850
BED.316	Lane, Willis G. House	22 Concord Rd	Bedford	c 1880
BED.317	Bacon, Elijah House	23 Concord Rd	Bedford	c 1825
BED.318		25 Concord Rd	Bedford	c 1920
BED.319		26 Concord Rd	Bedford	1935
BED.320		27 Concord Rd	Bedford	1845
BED.321		39 Concord Rd	Bedford	1935
BED.322	Bieren's Garage	50 Concord Rd	Bedford	1932
BED.323		52 Concord Rd	Bedford	1931

Inv. No.	Property Name	Street	Town	Year
BED.324		57 Concord Rd	Bedford	1929
BED.325		69 Concord Rd	Bedford	c 1900
BED.8	Fitch, Nathaniel House	71 Concord Rd	Bedford	c 1775
BED.326		98 Concord Rd	Bedford	1946
BED.327		100 Concord Rd	Bedford	1948
BED.328		102 Concord Rd	Bedford	1900
BED.329		106 Concord Rd	Bedford	1946
BED.330	Evans, Stephen House	158 Concord Rd	Bedford	c 1855
BED.331	Hosmer, Leander - Kavanaugh, James House	165 Concord Rd	Bedford	c 1855
BED.332	Kavanaugh, James House	169 Concord Rd	Bedford	c 1885
BED.333		177 Concord Rd	Bedford	1922
BED.334		178 Concord Rd	Bedford	1927
BED.335		186 Concord Rd	Bedford	1915
BED.5	Moore, Capt. John House	191 Concord Rd	Bedford	c 1680
BED.336		192 Concord Rd	Bedford	1924
BED.337		196 Concord Rd	Bedford	1930
BED.338		197 Concord Rd	Bedford	1919
BED.339		198 Concord Rd	Bedford	1900
BED.340		201 Concord Rd	Bedford	1925
BED.341	West School	209 Concord Rd	Bedford	1840
BED.343	New England Nurseries	216 Concord Rd	Bedford	c 1925
BED.342		230 Concord Rd	Bedford	1930
BED.4	Jones, Col. Timothy House	231 Concord Rd	Bedford	c 1775
BED.245	O'Dowd, Charles W. - Kelley, Edward P. House	8 Crescent Ave	Bedford	c 1862
BED.522	O'Dowd, Charles W. - Kelley, Edward P. Garage	8 Crescent Ave	Bedford	1932
BED.246		9 Crescent Ave	Bedford	1916
BED.247	Cook, John H. - Higgins, Thomas P. House	13 Crescent Ave	Bedford	1905
BED.248	Primmerman, Percival Everett House	14 Crescent Ave	Bedford	c 1921
BED.249		15-17 Crescent Ave	Bedford	c 1930
BED.250	O'Dowd, Charles W. House	18 Crescent Ave	Bedford	1905
BED.251		22 Crescent Ave	Bedford	c 1910
BED.252		23 Crescent Ave	Bedford	c 1930
BED.253		24 Crescent Ave	Bedford	1916
BED.254		27 Crescent Ave	Bedford	c 1910
BED.255		28 Crescent Ave	Bedford	c 1910
BED.256		30 Crescent Ave	Bedford	c 1910
BED.257	Wetherbee, Charles C. House	36 Crescent Ave	Bedford	c 1900
BED.904	Lexington Railroad Bridge over Elm Brook	Elm Brook	Bedford	1912

Inv. No.	Property Name	Street	Town	Year
BED.49	Hosmer House	15-17 Elm St	Bedford	c 1831
BED.50	Skelton, Elias House	21-23 Elm St	Bedford	1831
BED.35	Hartwell, Lucy P. House	29 Elm St	Bedford	1811
BED.100	Gragg, Charles House	45A Elm St	Bedford	1846
BED.98	Bacon, Reuben - Flint House	46 Elm St	Bedford	1830
BED.99	Hartwell, E. House	49 Elm St	Bedford	c 1849
BED.197		9 Fitchdale Ave	Bedford	1931
BED.198		10 Fitchdale Ave	Bedford	1958
BED.199		12 Fitchdale Ave	Bedford	r 1965
BED.200		15 Fitchdale Ave	Bedford	1931
BED.201		21 Fitchdale Ave	Bedford	1952
BED.202	Whiton, Ross House	15 Fletcher Rd	Bedford	c 1912
BED.203		19 Fletcher Rd	Bedford	1954
BED.204		21 Fletcher Rd	Bedford	1953
BED.205	Bacon, Albert Reed House	34 Fletcher Rd	Bedford	c 1907
BED.206		37 Fletcher Rd	Bedford	1940
BED.207	Hurd, Charles H. - Dimond, George M. House	38 Fletcher Rd	Bedford	1886
BED.208	Fletcher, Matthew House	39 Fletcher Rd	Bedford	c 1885
BED.209	Cole, Quincy Sumner House	42 Fletcher Rd	Bedford	1886
BED.210		43 Fletcher Rd	Bedford	2007
BED.211		44 Fletcher Rd	Bedford	1954
BED.212	Davis, Mary L. - Hosmer, Thomas Baldwin House	48 Fletcher Rd	Bedford	c 1888
BED.213	Prince, Samuel D. House	49 Fletcher Rd	Bedford	1888
BED.523	Prince, Samuel D. Carriage House	49 Fletcher Rd	Bedford	c 1888
BED.214		52 Fletcher Rd	Bedford	1955
BED.215	Trott - Baker House	53 Fletcher Rd	Bedford	c 1950
BED.216		56 Fletcher Rd	Bedford	1925
BED.217	Sweetnam, Luella F. House	57 Fletcher Rd	Bedford	1927
BED.218		61 Fletcher Rd	Bedford	1953
BED.219	Brown, Roger W. House	62 Fletcher Rd	Bedford	1910
BED.220		65 Fletcher Rd	Bedford	1938
BED.221		68 Fletcher Rd	Bedford	1958
BED.222		69 Fletcher Rd	Bedford	c 1930
BED.223		71 Fletcher Rd	Bedford	1930
BED.224		74 Fletcher Rd	Bedford	1951
BED.225		76 Fletcher Rd	Bedford	1951
BED.226	Lane - Fitch Double House	78-80 Fletcher Rd	Bedford	1810

Inv. No.	Property Name	Street	Town	Year
BED.228	Brooks, Silas - Hartwell, Nancy Brooks House	6 Hancock St	Bedford	c 1875
BED.229		10 Hancock St	Bedford	c 1920
BED.230		14 Hancock St	Bedford	1900
BED.231		20 Hancock St	Bedford	1950
BED.232		21 Hancock St	Bedford	r 1985
BED.233		25 Hancock St	Bedford	1951
BED.234	McQuaid House	29 Hancock St	Bedford	1950
BED.235		32 Hancock St	Bedford	1925
BED.236		37 Hancock St	Bedford	1950
BED.237		38 Hancock St	Bedford	1950
BED.238		39 Hancock St	Bedford	1951
BED.258		7 Hartford St	Bedford	1924
BED.259		9 Hartford St	Bedford	c 1900
BED.260		10 Hartford St	Bedford	1920
BED.261		11 Hartford St	Bedford	c 1900
BED.262	Haynes, Daniel E. House	14 Hartford St	Bedford	c 1890
BED.263	Hartwell, Edwin A. House	18 Hartford St	Bedford	1900
BED.264		21 Hartford St	Bedford	1911
BED.265	Hartwell, Edwin A. House	22 Hartford St	Bedford	c 1900
BED.266	Rich, Sherman House	23 Hartford St	Bedford	c 1900
BED.267	Hartwell, Edwin A. House	24 Hartford St	Bedford	1898
BED.268		25 Hartford St	Bedford	c 1900
BED.269	Keane, Delia House	26 Hartford St	Bedford	c 1890
BED.270	Atwood, Henry O. House	27 Hartford St	Bedford	c 1900
BED.271		29 Hartford St	Bedford	c 1900
BED.272		30 Hartford St	Bedford	1925
BED.273	Hartwell, Edwin A. House	31 Hartford St	Bedford	1900
BED.274	Malaguti Food Products Canning Company	32 Hartford St	Bedford	1925
BED.534		15 Hillside Ave	Bedford	1999
BED.74	Webber, Paul House	18 Hillside Ave	Bedford	c 1886
BED.75	Mason, Elmer B. House	24 Hillside Ave	Bedford	1951
BED.88	Hartwell, Isaac House	25 Hillside Ave	Bedford	1847
BED.87	Davis, S. Estate	33 Hillside Ave	Bedford	c 1890
BED.76	Blake, Arthur W. House	34 Hillside Ave	Bedford	1888
BED.527	Blake, Arthur W. Carriage House	34 Hillside Ave	Bedford	c 1900
BED.86	Skene, George House	37 Hillside Ave	Bedford	c 1911
BED.77		38 Hillside Ave	Bedford	1880
BED.535		42 Hillside Ave	Bedford	1984

Inv. No.	Property Name	Street	Town	Year
BED.85	Green, Joseph House	43 Hillside Ave	Bedford	c 1890
BED.78		44 Hillside Ave	Bedford	1924
BED.84		45 Hillside Ave	Bedford	1950
BED.79		46 Hillside Ave	Bedford	1924
BED.80	Blake, Rodney B. House	48 Hillside Ave	Bedford	1951
BED.83	O'Dowd, Charles W. House II	49 Hillside Ave	Bedford	1927
BED.82	Bedford Inn Ell	53 Hillside Ave	Bedford	r 1820
BED.81		57 Hillside Ave	Bedford	1843
BED.528	Brown, Abram English - Sullivan, Paul M. House	61 Hillside Ave	Bedford	c 1901
BED.275		59-61 Loomis St	Bedford	c 1910
BED.276	Malaguti, Paul House and Grocery Store	65 Loomis St	Bedford	1923
BED.277	Bagley, Mark W. House	73 Loomis St	Bedford	1900
BED.278		75 Loomis St	Bedford	1900
BED.179	Middlesex Central Railroad Passenger Depot	80 Loomis St	Bedford	1874
BED.96		6 Maple St	Bedford	c 1850
BED.97		8 Maple St	Bedford	c 1853
BED.33	South Bedford School House	10-12 Maple St	Bedford	1793
BED.312	Bedford Junior High School	19 McMahon Ave	Bedford	1965
BED.116	Brown, Nathaniel K. House	1 Mudge Way	Bedford	1953
BED.114	Stearns, William Albert Memorial Library	2 Mudge Way	Bedford	1951
BED.115	Brown, Richard K. House	3 Mudge Way	Bedford	1957
BED.313	Bedford Free Public Library	7 Mudge Way	Bedford	1967
BED.314	Bedford Junior and Senior High School	9 Mudge Way	Bedford	1955
BED.103	Bedford Junior High School and Auditorium	10 Mudge Way	Bedford	1927
BED.104	Union School - Center School	12 Mudge Way	Bedford	1891
BED.31	Cutler, Amos and Nathaniel Double House	9-11 North Rd	Bedford	c 1832
BED.120	Lane, Oliver J. House	16 North Rd	Bedford	c 1857
BED.53		17 North Rd	Bedford	c 1861
BED.121	Prescott, Josiah Bartlett House	18 North Rd	Bedford	c 1879
BED.122	Bedford Farms Ice Cream	20 North Rd	Bedford	1905
BED.52		21-23 North Rd	Bedford	r 1850
BED.51		25 North Rd	Bedford	c 1935
BED.38	Sage, Mary House	29 North Rd	Bedford	1806
BED.30	Monroe, Jonas House	30 North Rd	Bedford	c 1820
BED.279		1-5 Railroad Ave	Bedford	c 1910
BED.110	Shaw, Rebecca House	12 School Ave	Bedford	1843
BED.105	Page, Joshua House	13 School Ave	Bedford	1822
BED.109		16 School Ave	Bedford	c 1850

Inv. No.	Property Name	Street	Town	Year
BED.106		17 School Ave	Bedford	1887
BED.101		6 School Way	Bedford	1914
BED.102		10 School Way	Bedford	1886
BED.107	Wyman House	11 School Way	Bedford	1838
BED.926	Boston and Maine Railroad Diesel Car #6211	South Rd	Bedford	1955
BED.23	Bedford Old Town Hall	16 South Rd	Bedford	1856
BED.93	Cutler, Nathaniel C. Stable	20 South Rd	Bedford	1836
BED.94	Cutler, Nathaniel C. House	24-28 South Rd	Bedford	1836
BED.95	Whitney, Samuel B. - Wyman, Samuel Building	30-38 South Rd	Bedford	1848
BED.32	Bacon, Reuben House	33 South Rd	Bedford	1830
BED.536		40-42 South Rd	Bedford	1999
BED.280	Bacon, Elbridge Double House	43-45 South Rd	Bedford	c 1820
BED.281	Hosmer, Castalio - Wilkins, John Double House	46-48 South Rd	Bedford	c 1820
BED.282	Merriam, William A.- Blake, Edwin Henry House	51 South Rd	Bedford	1852
BED.529	Merriam, William A.- Blake, Edwin Henry Barn	51 South Rd	Bedford	r 1875
BED.283	Butterfield, John - Wilkins, Silas House	52 South Rd	Bedford	1845
BED.284	Corey, Charles C. Double House	56-58 South Rd	Bedford	c 1850
BED.285	Adams, Dr. Abel B. - Blake, Alfred Elmer House	57 South Rd	Bedford	1850
BED.286	Hutchinson, Hiram House	60 South Rd	Bedford	1861
BED.287	Hartwell, Abbie House	61 South Rd	Bedford	c 1901
BED.288	Bacon, Jonathan - Hartwell, Amos House	65 South Rd	Bedford	r 1825
BED.289	Clark, Hiram - Merriam, John House	66 South Rd	Bedford	c 1840
BED.290	Hartwell, William G. House	69 South Rd	Bedford	1886
BED.291	Walter, A. C. House	70 South Rd	Bedford	c 1890
BED.292		73 South Rd	Bedford	1940
BED.293	Champney, E. R. House	74 South Rd	Bedford	c 1890
BED.294		77 South Rd	Bedford	c 1940
BED.295		78 South Rd	Bedford	1900
BED.296		79 South Rd	Bedford	1861
BED.297	Gragg, Josiah Q. Double House	81-83 South Rd	Bedford	c 1880
BED.298		82 South Rd	Bedford	1911
BED.299		86 South Rd	Bedford	1919
BED.300		87 South Rd	Bedford	1929
BED.301		89-91 South Rd	Bedford	c 1890
BED.302	Winchester - Hartford, Dudley House	90 South Rd	Bedford	r 1875
BED.303		93-95 South Rd	Bedford	c 1890
BED.304		94 South Rd	Bedford	c 1960
BED.305		96 South Rd	Bedford	1914

Inv. No.	Property Name	Street	Town	Year
BED.306		98 South Rd	Bedford	1876
BED.307	Walcott, George E. House	99 South Rd	Bedford	c 1890
BED.308	Livermore, Elliot P. and Hiram B. House	102 South Rd	Bedford	1880
BED.309	Blake Double House	103-105 South Rd	Bedford	c 1880
BED.310	Edwards, R. W. - Calef, Wallace A. House	106 South Rd	Bedford	1859
BED.311	Brown and Cox Store	111 South Rd	Bedford	c 1900
BED.180	Billerica and Bedford Railroad Engine House	120 South Rd	Bedford	1877
BED.67	Stiles, Thomas House	5 Springs Rd	Bedford	c 1838
BED.800	Old Burying Ground	7 Springs Rd	Bedford	1729
BED.9032	Old Burying Ground - Lane, Katherine Marker	7 Springs Rd	Bedford	1731
BED.9033	Old Burying Ground - Davis, John Marker	7 Springs Rd	Bedford	1739
BED.9034	Old Burying Ground - Whitmore, John Marker	7 Springs Rd	Bedford	1748
BED.9035	Old Burying Ground - Page Children Marker	7 Springs Rd	Bedford	1754
BED.9036	Old Burying Ground - Merriam Children Marker	7 Springs Rd	Bedford	c 1765
BED.9037	Old Burying Ground - South Mound Tomb	7 Springs Rd	Bedford	1795
BED.9038	Old Burying Ground - African Reservation	7 Springs Rd	Bedford	c 1800
BED.9039	Old Burying Ground - North Mound Tomb	7 Springs Rd	Bedford	1826
BED.9040	Old Burying Ground - Fitch, Abel Marker	7 Springs Rd	Bedford	1839
BED.9041	Old Burying Ground - Haynes, Horation Nelson Markr	7 Springs Rd	Bedford	1847
BED.9042	Old Burying Ground - Gleason, Benjamin Marker	7 Springs Rd	Bedford	1847
BED.9043	Old Burying Ground - Pierce Family Marker	7 Springs Rd	Bedford	1848
BED.9044	Old Burying Ground - Page Family Marker	7 Springs Rd	Bedford	1852
BED.9045	Old Burying Ground - Hayward, Mary Marker	7 Springs Rd	Bedford	1865
BED.9046	Old Burying Ground - Spaulding Family Marker	7 Springs Rd	Bedford	1887
BED.9047	Old Burying Ground - Stone Wall and Bollards	7 Springs Rd	Bedford	r 1850
BED.9048	Old Burying Ground - African Reservation Monument	7 Springs Rd	Bedford	1896
BED.9049	Old Burying Ground - Lane, Job Memorial Boulder	7 Springs Rd	Bedford	1902
BED.9050	Old Burying Ground - Settlers and Patriots Monumnt	7 Springs Rd	Bedford	1972
BED.9051	Old Burying Ground - American Revolution Soldier	7 Springs Rd	Bedford	1999
BED.550		14 Springs Rd	Bedford	2012
BED.537	Patriot Place Housing Complex	18 Springs Rd	Bedford	2005
BED.58	Hartwell, Edwin A. House	22 Springs Rd	Bedford	1874
BED.66	Bacon Wagon Shop	29 Springs Rd	Bedford	1891
BED.65		31 Springs Rd	Bedford	1862

Inv. No.	Property Name	Street	Town	Year
BED.12	Lunt, John - Bacon, Isaac Preston Double House	34 Springs Rd	Bedford	1835
BED.13	Twin Elms	40 Springs Rd	Bedford	1835
BED.61	Brown, Abram English House	44 Springs Rd	Bedford	c 1830
BED.64	Clark, Dana House	45 Springs Rd	Bedford	c 1900
BED.14	Laws, Hiram - Butler, Mary H. Double House	48-50 Springs Rd	Bedford	c 1830
BED.63	Watts, Nathaniel P. - Rowe, Moses Elbridge House	51 Springs Rd	Bedford	c 1860
BED.15	Second Center Schoolhouse	56 Springs Rd	Bedford	1805
BED.62	Brown, John H. House	64A Springs Rd	Bedford	c 1850
BED.530		74 Springs Rd	Bedford	c 1920
BED.538		78 Springs Rd	Bedford	1997
BED.531	Johnson, Obadiah Perry - Edgston, Judson House	82 Springs Rd	Bedford	c 1857
BED.16	Brown, Nathaniel Bowman House	145 Springs Rd	Bedford	c 1810
BED.903	Wilson, Capt. Jonathan Park	The Great Rd	Bedford	1884
BED.9008	Wilson Park - Rallying Place Boulder	The Great Rd	Bedford	c 1950
BED.9009	Wilson Park Liberty Pole	The Great Rd	Bedford	c 2000
BED.9010	Bedford Minutemen Line of March Marker	The Great Rd	Bedford	2002
BED.9017	Hayden Memorial Fountain	The Great Rd	Bedford	1916
BED.9018	Billerica and Bedford Railroad Right-of-Way	The Great Rd	Bedford	1877
BED.39	Rice, David House	1 The Great Rd	Bedford	1812
BED.548		2 The Great Rd	Bedford	2010
BED.29	Stearn, Elijah House	4 The Great Rd	Bedford	1801
BED.524	Stearn, Elijah Barn	4 The Great Rd	Bedford	c 1870
BED.40	Cutler, Amos B. House	5 The Great Rd	Bedford	1835
BED.28	Fitch, Jeremiah Tavern	12 The Great Rd	Bedford	c 1730
BED.113	Bedford Trinitarian Congregational Church	25 The Great Rd	Bedford	1832
BED.27	Penniman, Rev. Joseph - Stearns, Rev. Samuel House	26 The Great Rd	Bedford	c 1788
BED.525	Penniman, Rev. Joseph - Stearns, Rev. Samuel Barn	26 The Great Rd	Bedford	r 1870
BED.41	Gleason, Lewis Putnam House	27 The Great Rd	Bedford	1830
BED.25	Dutton, George House	31 The Great Rd	Bedford	1828
BED.26	Simonds, John Walker House	36-38 The Great Rd	Bedford	c 1827
BED.502	Chamberlain - Billings Double House	42-44 The Great Rd	Bedford	c 1831
BED.42	Corey, Charles C. House	43 The Great Rd	Bedford	1822
BED.112		47-53 The Great Rd	Bedford	c 1844
BED.43	Chamberlain - Billings Shoe Factory	48-52 The Great Rd	Bedford	c 1831
BED.111	Bedford Fire and Police Station	55 The Great Rd	Bedford	1949

Inv. No.	Property Name	Street	Town	Year
BED.44	Stearns, William House	56 The Great Rd	Bedford	c 1819
BED.56		60 The Great Rd	Bedford	1973
BED.57	Fletcher - Sheldon Block	68-74 The Great Rd	Bedford	c 1895
BED.549	Blake Block	68-84 The Great Rd	Bedford	2012
BED.24	First Parish Church	75 The Great Rd	Bedford	1817
BED.9011	Bedford Town Common	75A The Great Rd	Bedford	c 1728
BED.9012	Bedford Town Common Granite Bollard Fence	75A The Great Rd	Bedford	c 1850
BED.9013	Bedford Town Common - World War I Memorial Boulder	75A The Great Rd	Bedford	1925
BED.9014	Bedford Town Common Flagpole	75A The Great Rd	Bedford	1926
BED.9015	Bedford Town Common Circulation Paths	75A The Great Rd	Bedford	r 1900
BED.9016	Bedford Town Common Lands Boulder	75A The Great Rd	Bedford	1969
BED.227	Fletcher - Sheldon Block Addition	76-84 The Great Rd	Bedford	r 1925
BED.34	Hartwell, Hannah House	90 The Great Rd	Bedford	c 1842
BED.92	Johnson, Hannah E. Commercial Block	93-101 The Great Rd	Bedford	1928
BED.68	Lexington Trust Company Bank	94 The Great Rd	Bedford	1957
BED.91	Texas Gas Station	105 The Great Rd	Bedford	1958
BED.22	Domine Manse	110 The Great Rd	Bedford	c 1733
BED.46	Ladd, D. P. House	113 The Great Rd	Bedford	c 1850
BED.45	Putnam, William A. House	119 The Great Rd	Bedford	c 1850
BED.69	Hartwell, Isaac Carriage House	120 The Great Rd	Bedford	c 1880
BED.70	Clifford, Albert W. House	128 The Great Rd	Bedford	1959
BED.71		130 The Great Rd	Bedford	1987
BED.90	Pennell - Thompson Real Estate Office	131 The Great Rd	Bedford	1962
BED.526	Bacon, Jerome Augustus Estate Worker House	131A The Great Rd	Bedford	c 1886
BED.47	Bacon, Jonathan House	133 The Great Rd	Bedford	1836
BED.72		138 The Great Rd	Bedford	1843
BED.89	Bacon, Jonathan Carriage House	139 The Great Rd	Bedford	c 1836
BED.73	Brown, Winfield M. House	140 The Great Rd	Bedford	1889
BED.532		142 The Great Rd	Bedford	c 1950
BED.533	Brown, Winfield M. Carriage House	142R The Great Rd	Bedford	c 1889
BED.48	Lawrence, Sylvanus House	143 The Great Rd	Bedford	1845
BED.9019	Veterans Memorial Park	145-165 The Great Rd	Bedford	1950
BED.9020	Bedford World War II Memorial Flagpole	145-165 The Great Rd	Bedford	1950
BED.9021	Memorial Stones and Circulation Paths	145-165 The Great Rd	Bedford	1952
BED.9022	Patriot, The Bronze Sculpture	145-165 The Great Rd	Bedford	1999

ATTACHMENT C:
CORRESPONDENCE

United States Department of the Interior

FISH AND WILDLIFE SERVICE

New England Field Office
70 Commercial Street, Suite 300
Concord, NH 03301-5087
http://www.fws.gov/newengland

January 7, 2015

To Whom It May Concern:

This project was reviewed for the presence of federally listed or proposed, threatened or endangered species or critical habitat per instructions provided on the U.S. Fish and Wildlife Service's New England Field Office website:

http://www.fws.gov/newengland/EndangeredSpec-Consultation.htm (accessed January 2015)

Based on information currently available to us, no federally listed or proposed, threatened or endangered species or critical habitat under the jurisdiction of the U.S. Fish and Wildlife Service are known to occur in the project area(s). Preparation of a Biological Assessment or further consultation with us under section 7 of the Endangered Species Act is not required. No further Endangered Species Act coordination is necessary for a period of one year from the date of this letter, unless additional information on listed or proposed species becomes available.

Thank you for your cooperation. Please contact Maria Tur of this office at 603-223-2541 if we can be of further assistance.

Sincerely yours,

Thomas R. Chapman
Supervisor
New England Field Office