FLOODING SOURCE		FLOODWAY			BASE FLOOD WATER-SURFACE ELEVATION (FEET NAVD)			
CROSS SECTION	DISTANCE[1]	WIDTH (FEET)	SECTION AREA (SQUARE FEET)	MEAN VELOCITY (FEET PER SECOND)	REGULATORY	WITHOUT FLOODWAY	WITH FLOODWAY	INCREASE
Tributary to Mill Brook								
A	0	139	297	0.4	119.4	119.4	120.4	1.0
B	729	66	156	0.7	120.0	120.0	121.0	1.0
C	1,199	88	207	0.5	120.5	120.5	121.5	1.0
D	1,346	10	38	2.8	121.1	121.1	122.1	1.0
E	1,874	110	298	0.4	121.5	121.5	122.5	1.0
F	2,344	101	188	0.6	121.9	121.9	122.9	1.0
G	2,645	34	108	1.0	122.3	122.3	123.3	1.0
H	3,643	141	333	0.2	122.5	122.5	123.5	1.0
I	4,921	22	38	1.3	125.5	125.5	126.5	1.0
J	5,290	4	11	4.5	132.9	132.9	133.4	0.5
K	5,692	4	10	5.0	148.0	148.0	148.3	0.3
L	5,797	4	13	3.8	151.8	151.8	151.9	0.1
M	5,882	3	8	6.3	152.2	152.2	152.5	0.3
N	6,130	4	29	1.7	156.0	156.0	156.4	0.4
O	6,579	11	61	0.8	156.0	156.0	157.0	1.0
P	6,991	154	444	0.4	156.0	156.0	157.0	1.0

[1] Feet above confluence with Mill Brook

TABLE 8

FEDERAL EMERGENCY MANAGEMENT AGENCY

MIDDLESEX COUNTY, MA
(ALL JURISDICTIONS)

Volume 2 of 8, 25017CV0002A

FLOODWAY DATA

TRIBUTARY TO MILL BROOK

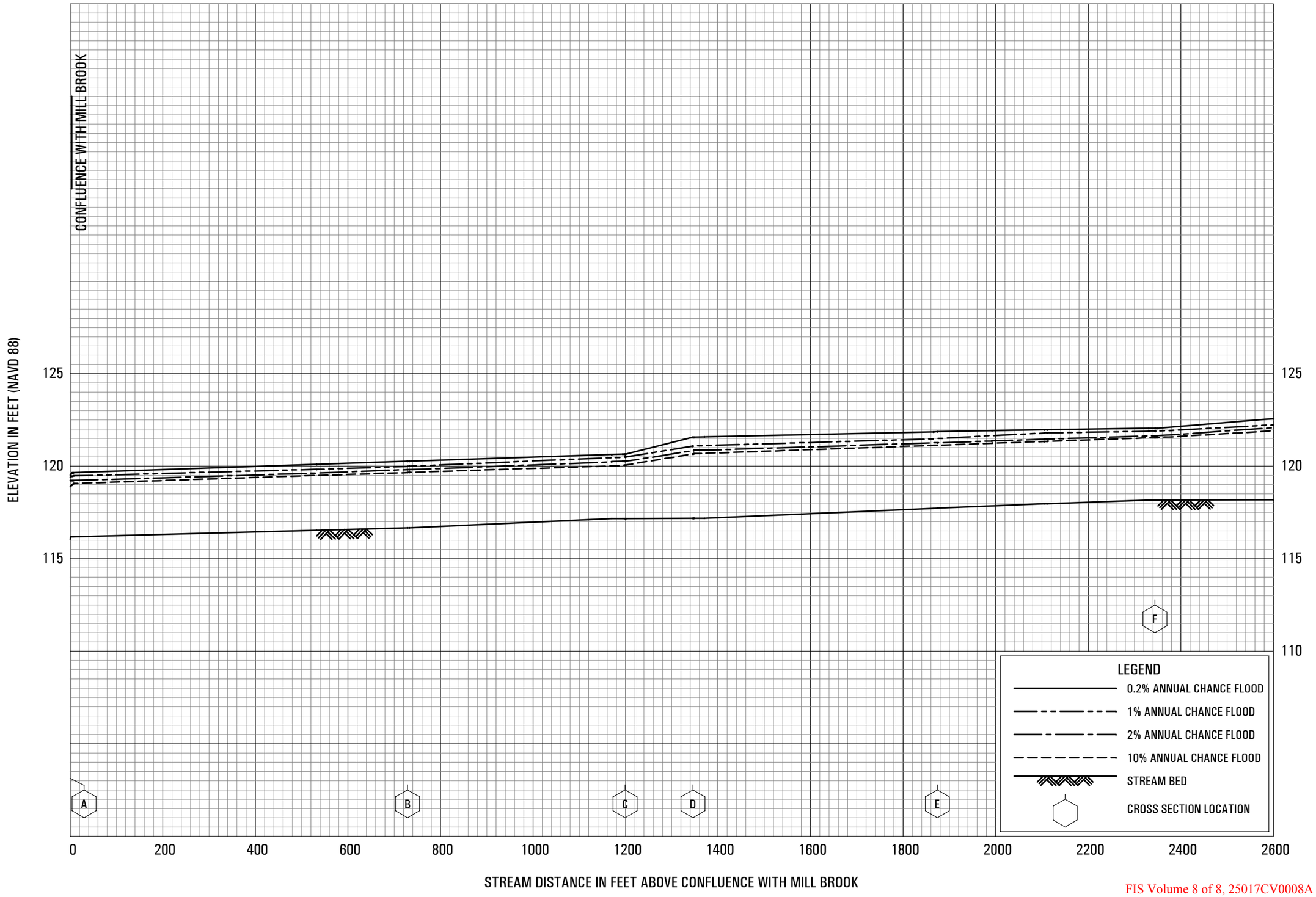

FLOOD PROFILES

TRIBUTARY TO MILL BROOK

FEDERAL EMERGENCY MANAGEMENT AGENCY

(ALL JURISDICTIONS), MA

MIDDLESEX

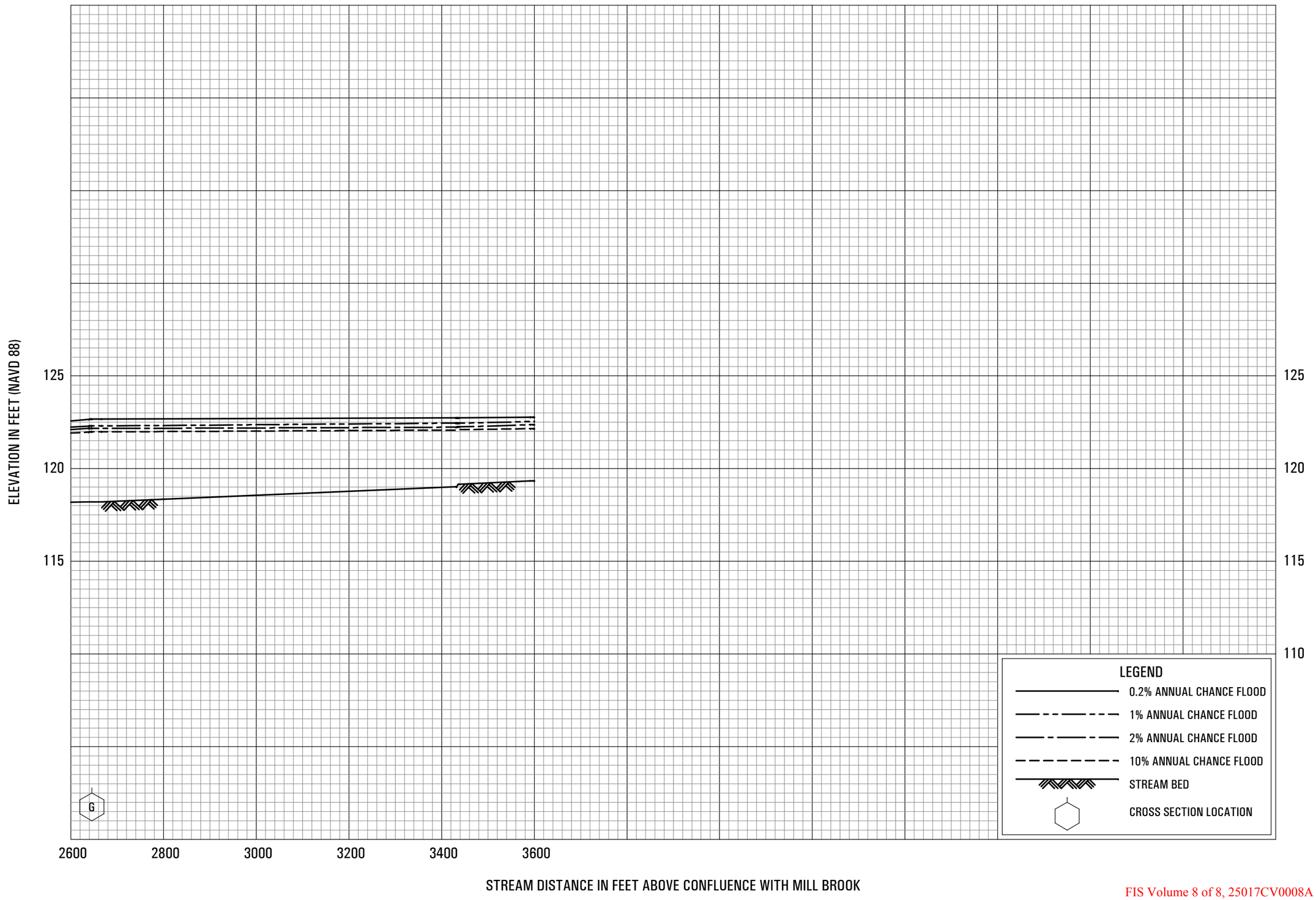

FLOOD PROFILES

TRIBUTARY TO MILL BROOK

FEDERAL EMERGENCY MANAGEMENT AGENCY

(ALL JURISDICTIONS), MA

MIDDLESEX

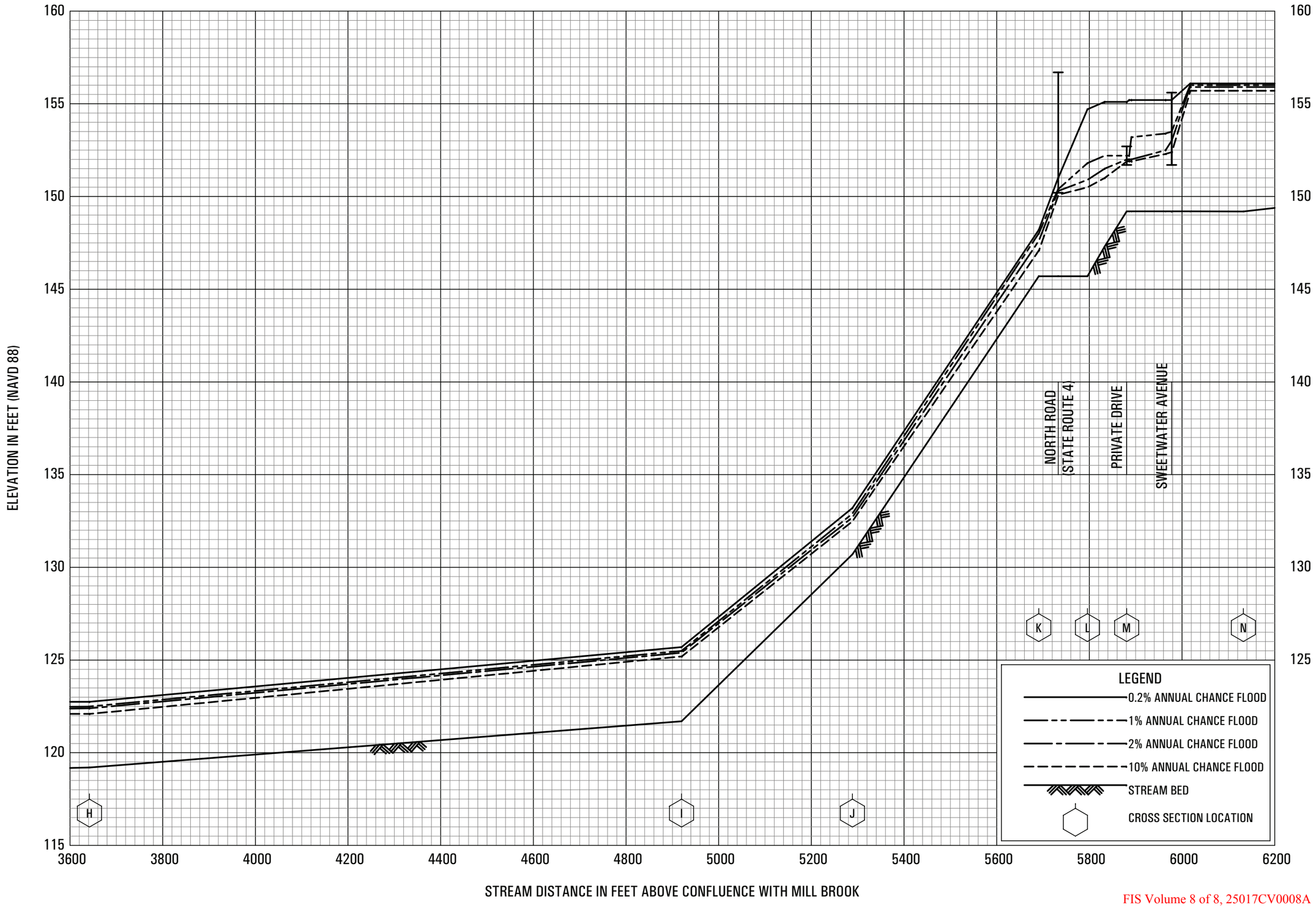

FLOOD PROFILES

TRIBUTARY TO MILL BROOK

FEDERAL EMERGENCY MANAGEMENT AGENCY

MIDDLESEX COUNTY, MA

(ALL JURISDICTIONS)

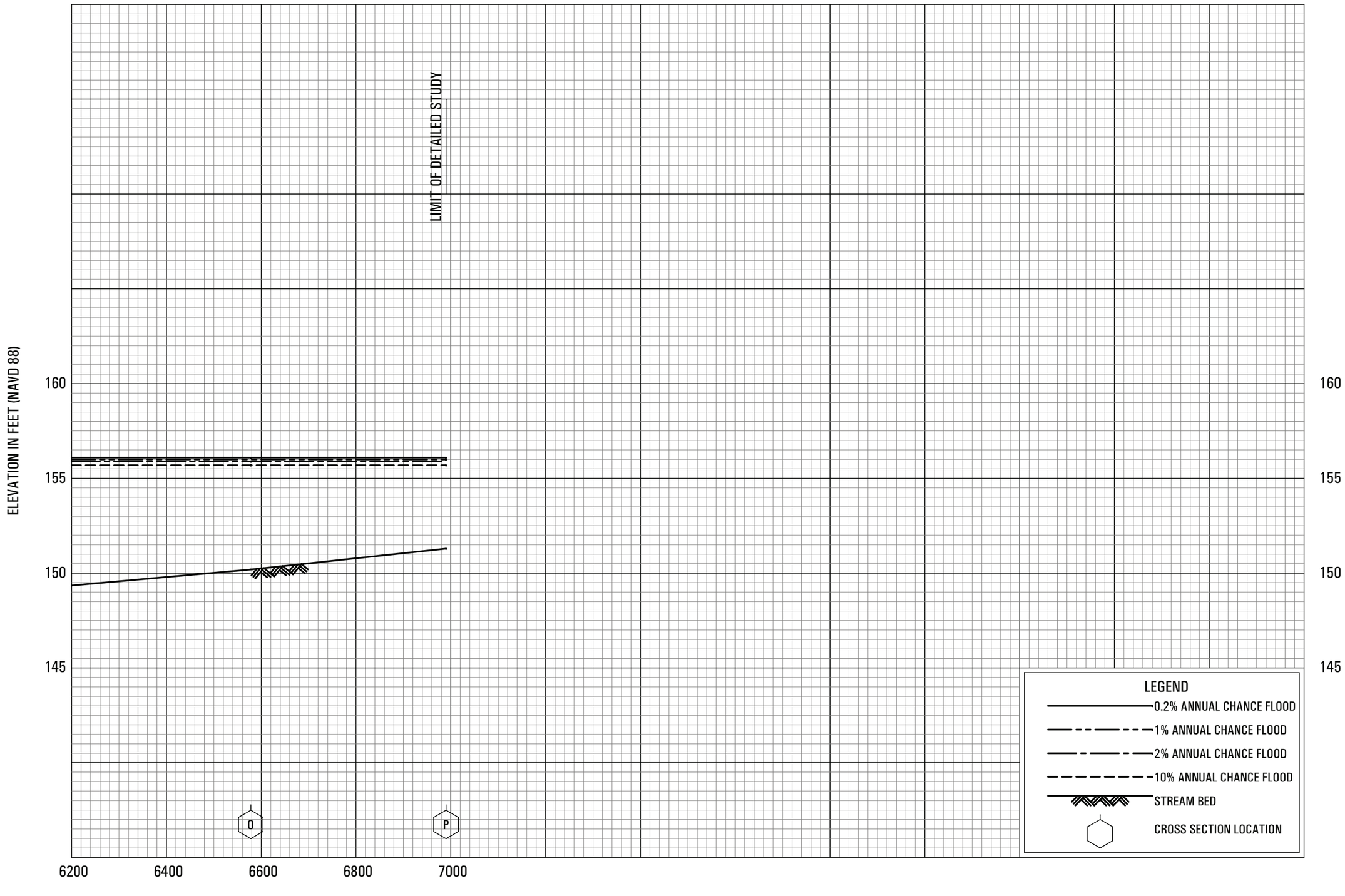

FLOOD PROFILES

TRIBUTARY TO MILL BROOK

FEDERAL EMERGENCY MANAGEMENT AGENCY

MIDDLESEX COUNTY, MA

(ALL JURISDICTIONS)