PART 2 OF 3 BED

Date Issued: April 09, 2015

See Fastview for most current data.

322-1397H1

PART 3 OF 3

PART 3 OF 3

PART 3 OF 3

PART 3 OF 3

PART 3 OF 3

712 713 714 715 716

3007 3007 3007 3007 3007

CARLISLE RD

CARTER WAY

1-1 AL SH

10/30
2-30K
SPP

PMH20331
50(2) 4

1-1 AL SH
LANE FARM RD

SPACER
3-336 AL

NORTH RD

10/22
50(3)DR

SPACER 3-336 AL
SPACER

10/16
50(3)DR

78 NORTH ST
CO GEN

10/13
3-40K
SPP

10/12

PMH18701
1000(3p) 8
120/208

3-2 AL
SH

PMH1635
150(3p) 5
120/208

10/11
3-10K
SPP

10/10
112(3p)
120/208

10/8
50(2)

10/7-2X
150(3p)
120/208

3-1/0 AL

10/7-2X-1
3-50(1)(2)(3)
120/208
BANKED
WYEWYE

10/6
45(3p)
120/208

NORTH RD

10/5
50(1)

10/1

NORTH RD

PINE HILL RD

75/13
25(3)

1-1/0 AL

DORIS RD

78/2
50(1)

PINE HILL RD

108/6
15(1)

MICHELSEN LANE

1-2 AL

SPACER
3-1/0 AL
1-1/4 AL NEUT

108/3

1-1/0 AL

LEWIS RD

3-1/0 AL
SPACER

108/2
15(1)

75/8
25(2)

SPACER
3-1/0 ACSR
1-1/0 NEUT

75/5
37(1)

75/4
533-H3
ASU

HANCOCK ST

PINE HILL RD

MAXWELL RD

FLETCHER RD

PAUL REVERE RD

RUBEN DUREN WAY

BENJAMIN KIDDER LANE

ROLLARD INN LANE

CARLISLE RD

BAY CIR

AVALON DR

PAUL REVERE RD

FLETCHER RD

FITCHDALE AVE

HANCOCK ST

MAXWELL RD

WAYTE RD

BROWN ST

HUNT RD

HAMILTON RD

ANTHONY RD

NICKERSON RD

SPRINGS RD

PRINGS RD

712 713 714 715 716

3006 3006 3006 3006 3006

712 713 714 715 716

3005 3005 3005 3005 3005

PART 1 OF 3

PART 1 OF 3

PART 1 OF 3

ICKMAN DR
PICKMAN DR
RUSSETT RD
NORTH RD
BEVERLY RD
WILDWOOD DR
712
713
714
715
716
3010

4 RADCLIFFE CIR
CO GEN
PMH4613
25(3) 4A
PMH2015
25(1) 4A
1-2 AL
RADCLIFFE CIR
184/19
25(2)DR
184/20
45(3p)
120/208
184/21
37(1)
184/16
25(1)
184/12
25(3)DR
184/8
25(2)DR
184/4
50(1)
184/5
2-15K
SPP
184/1
3-20K
HARVARD DR
3-1/0 AL
3-10 AL
10/39
15(3)
10/33-1X
1-20K
SPP
WELLINGTON WAY
1-1 AL
PMH23628
50(1) 4
10/31
50(3)
3-336 AL
SPACER
75/33
116/29
15(2)
116/33
1-20K
116/34
50(2)
1-4 CU
WILDWOOD DR
116/36
1-20K
SPP
PMH2462
25(2) 4A
171/3
25(2)
75/28
37(3)
PINE HILL RD
75/26
25(1)
HERITAGE DR
75/25
2-20K
SPP
PMH9336
25(1) 4
PMH9337
25(2) 4
DANA RD
1-2 CU
75/24
1-30K
75/22
25(3)
75/21
1350(3p)
BANK
75/20
25(3)
PMH13913
25(2) 4
PMH13912
50(2) 4
75/16
50(3)
108/4-6X
SPP
3009
3008
PART 2 OF 3

VETERANS HOSPITAL
NORMAL SUPPLY
533-H5

Cust:VETERANS HOSPITAL
Addr:200 SPRINGS Road
Type:Hospital
U.S GOVT.

STA
STA559
1000 RANS HOSPITAL
VETERANS HOSPITAL 200 SPRINGS ROAD

PART 6 OF 6

84/21-1X-1
3-15K
SPP

3-1 AL

84/21-1X
150(3p)
120/208

3-336 ACSR

SPACER 3-336 AL

SPACER 3-477 ACSR

84/20
25(2)

84/19A
3-30K

84/19

19A-1X
3-20K
SPP

PMH3139
300(3p) 5
120/208

PMH22621
112(3p) 8
120/208

84/18-1X
3-40K
SPP

PMH21295
150(3p) 8
120/208

THOMPSON TER

PMH21296
112(3p) 8
120/208

84/17-1X
3-40K
SPP

MIDDLESEX TPK

PMH21297
112(3p) 8
120/208

PMH21299
150(3p) 8
120/208

PMH21300
112(3p) 8
120/208

84/14
25(2)

BILLERICA

PMH21298
150(3p) 8
120/208

SPP
84/12-1X

3-2 AL SH

PMH4019
1500(3p)
277/480

84/12
3-65K

84/10
ASU

SPP
84/9-1X

PMH4869
500(3p)
277/480

84/9
3-20K

MATH2
500(3p)
277/480

84/6
3-40K

3-2 B

84/5
25(2)

SPP
84/6-3

BILLERICA

BURLINGTON

BEDFORD

84/1

84/1

TWO UNDERSLUNGS
ON THIS POLE
AREA OVERBUILT

182/2
391-H7
ASU

CROWLEY RD

LUTHER RD

BRADFORD RD

FOSTER RD

NCIS WYMAN RD

AVIN ST

CEDAR ST

FRANCIS WYMAN RD

GLORIA CIR

HIGHLAND WAY

EVELYN ST

CORCORAN RD

COLLEGE RD

726 727 728 729 730

3011 3010 3009

PART 4 OF 6

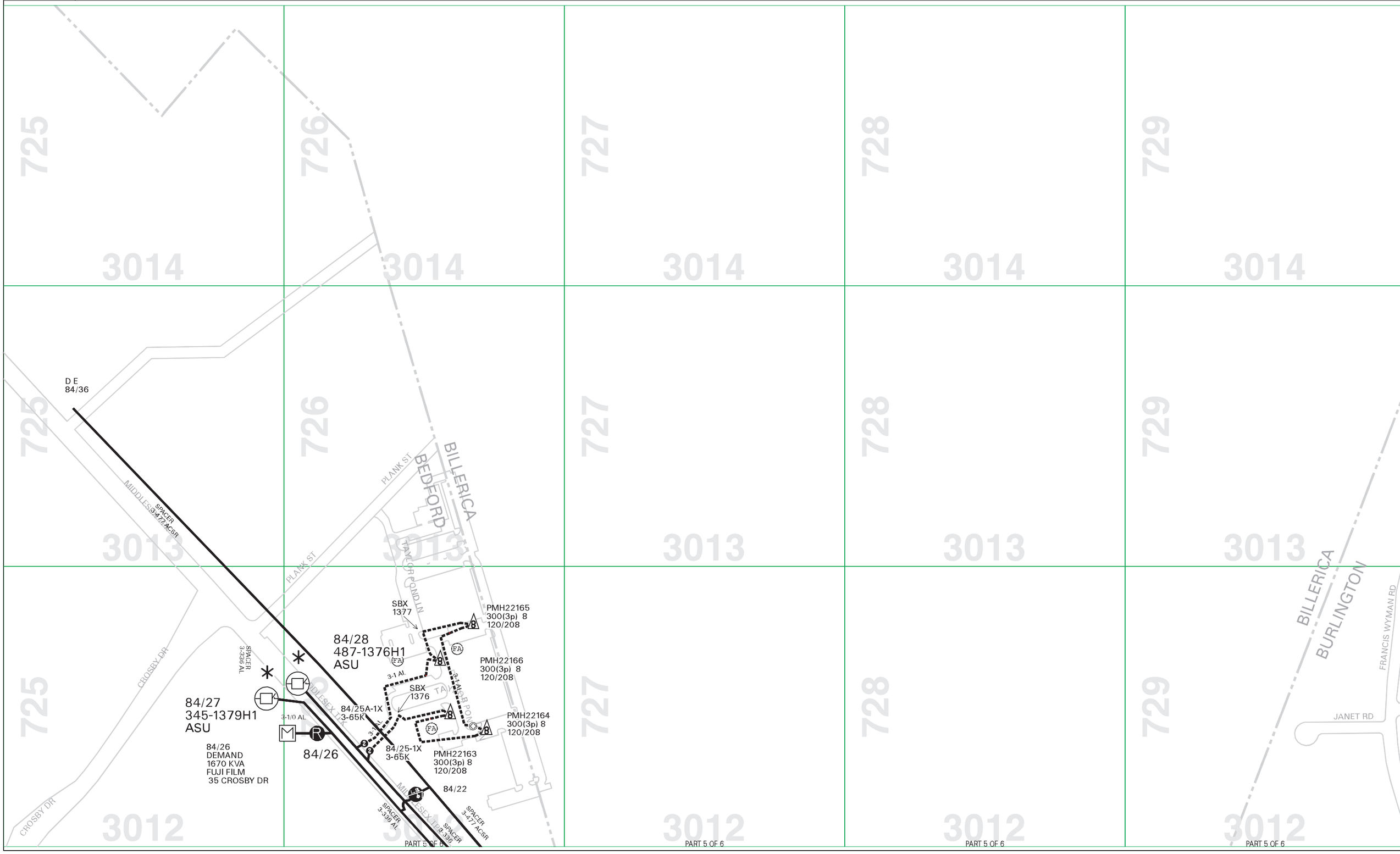
725
726
727
728
729
3014
3013
3012
D E
84/36
SPACER
3-477 ACSR
MIDDLESEX TPK
PLANK ST
BILLERICA
BEDFORD
TAYLOR POND LN
CROSBY DR
SPACER
3-336 AL
SBX
1377
PMH22165
300(3p) 8
120/208
84/28
487-1376H1
ASU
PMH22166
300(3p) 8
120/208
3-1 AL
SBX
1376
84/27
345-1379H1
ASU
84/25A-1X
3-65K
3-1/0 AL
PMH22164
300(3p) 8
120/208
84/26
DEMAND
1670 KVA
FUJI FILM
35 CROSBY DR
84/26
84/25-1X
3-65K
PMH22163
300(3p) 8
120/208
84/22
SPACER
3-336 AL
SPACER
3-336
SPACER
3-477 ACSR
BILLERICA
BURLINGTON
FRANCIS WYMAN RD
JANET RD
PART 5 OF 6

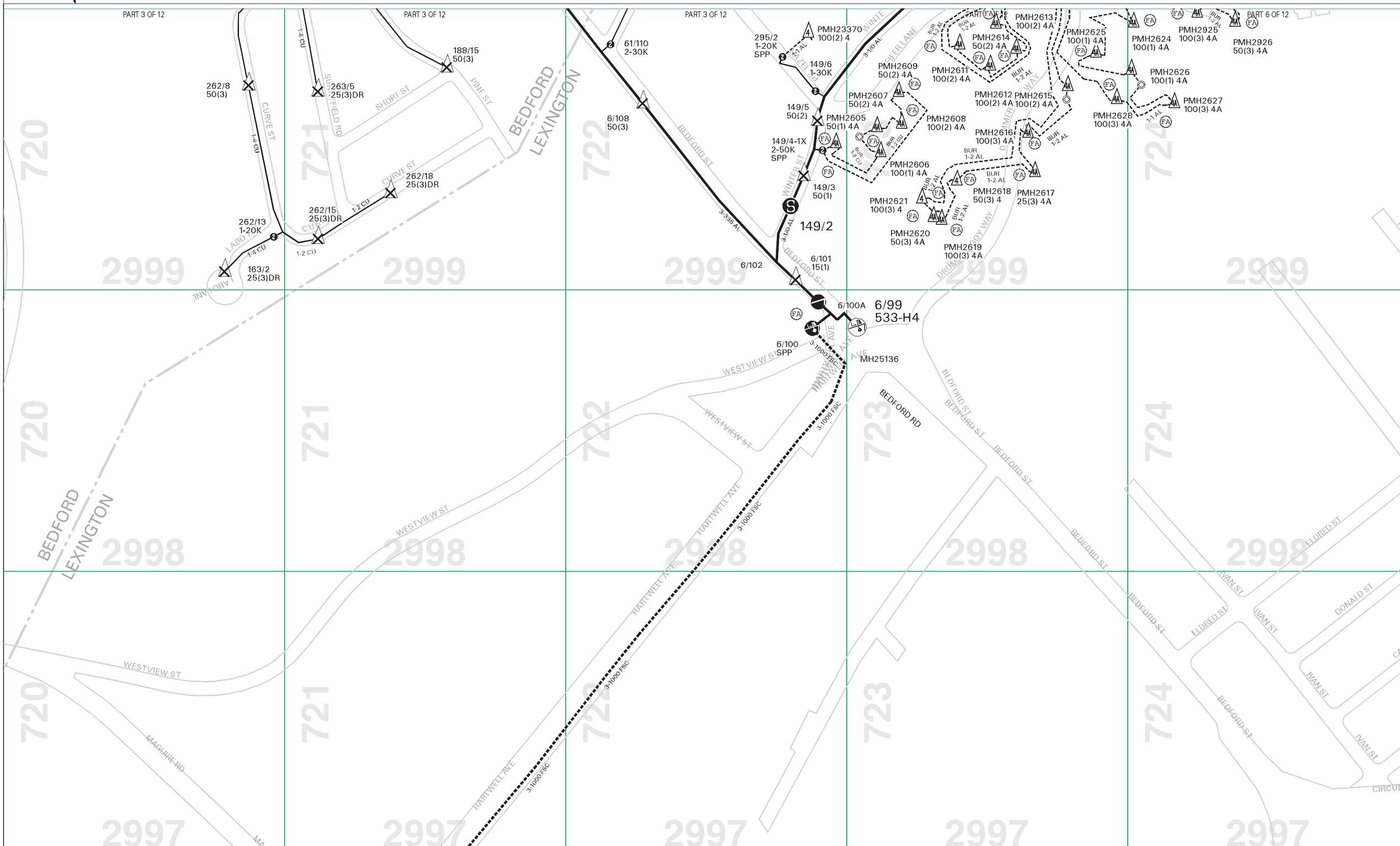
PART 3 OF 12
PART 6 OF 12
PART 7 OF 12
PART 1 OF 12
BEDFORD
LEXINGTON
262/8
50(3)
263/5
25(3)DR
188/15
50(3)
262/18
25(3)DR
262/15
25(3)DR
262/13
1-20K
163/2
25(3)DR
61/110
2-30K
6/108
50(3)
295/2
1-20K
SPP
149/6
1-30K
149/5
50(2)
149/4-1X
2-50K
SPP
149/3
50(1)
149/2
6/102
6/101
15(1)
6/100A
6/99
533-H4
6/100
SPP
MH25136
PMH23370
100(2) 4
PMH2613
100(2) 4A
PMH2614
50(2) 4A
PMH2625
100(1) 4A
PMH2624
100(1) 4A
PMH2925
100(3) 4A
PMH2926
50(3) 4A
PMH2609
50(2) 4A
PMH2611
100(2) 4A
PMH2626
100(1) 4A
PMH2607
50(2) 4A
PMH2612
100(2) 4A
PMH2615
100(2) 4A
PMH2627
100(3) 4A
PMH2605
50(1) 4A
PMH2608
100(2) 4A
PMH2628
100(3) 4A
PMH2616
100(3) 4A
PMH2606
100(1) 4A
PMH2618
50(3) 4
PMH2617
25(3) 4A
PMH2621
100(3) 4
PMH2620
50(3) 4A
PMH2619
100(3) 4A
BEDFORD ST
WESTVIEW ST
HARTWELL AVE
BEDFORD RD
MAGUIRE RD
ELDRED ST
IVAN ST
DONALD ST
CURVE ST
SHORT ST
PINE ST
SUNNYFIELD RD
LABO LANE
WINTER ST
FIFER LANE
DRUMMER WAY
3-1000 FSC
3-336 AL
3-1/0 AL
1-4 CU
1-2 CU
BUR 1-2 AL
720
721
722
723
724
2999
2998
2997

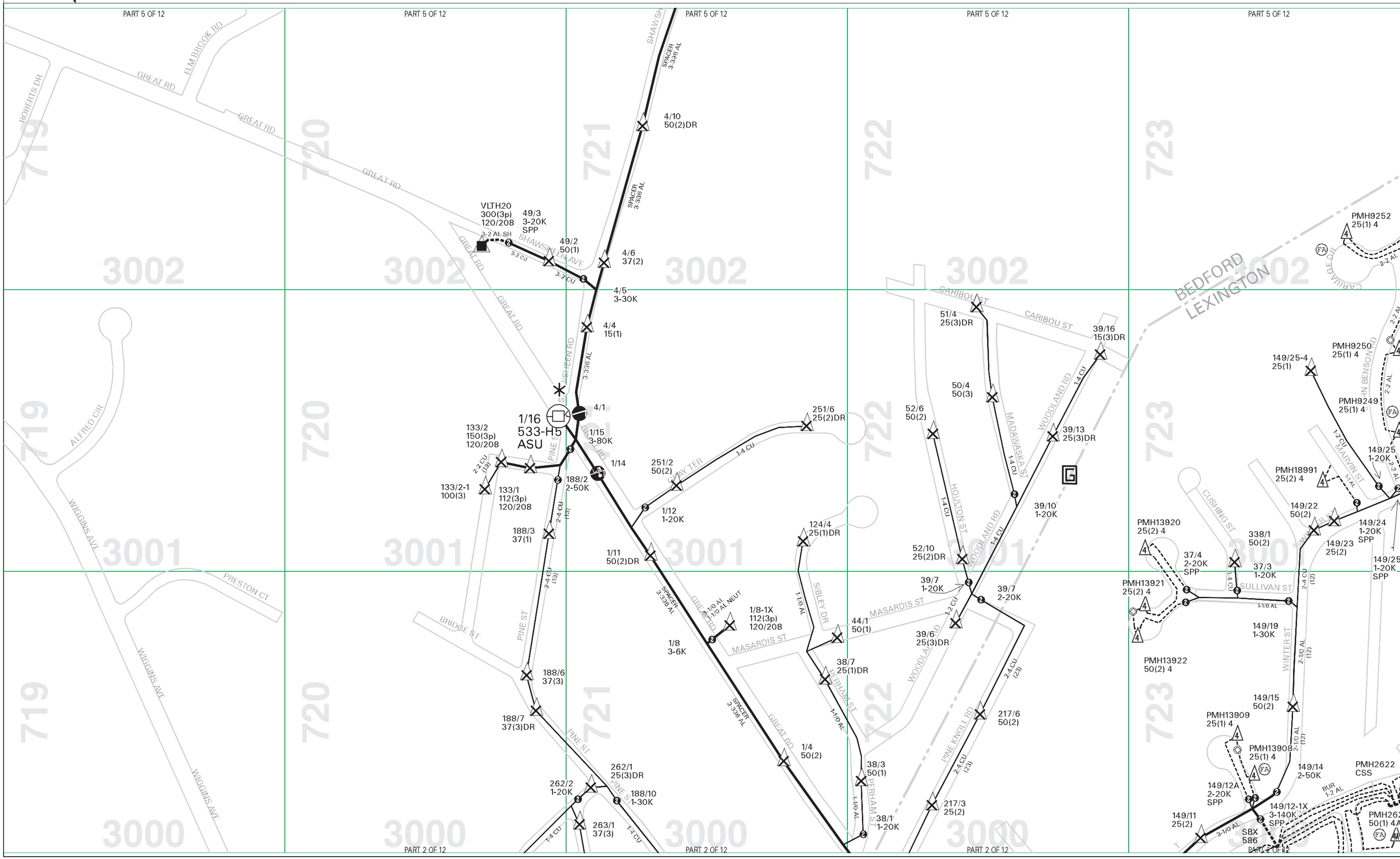
PART 5 OF 12
PART 2 OF 12
PART 6 OF 12
719
720
721
722
723
3002
3001
3000
GREAT RD
ELM BROOK RD
ROBERTS DR
ALFRED CIR
WIGGINS AVE
PRESTON CT
BRIDGE ST
PINE ST
SHAWSHEEN AVE
SHAWSHEEN RD
GRAY TER
MASARDIS ST
SIBLEY DR
PERHAM ST
CARIBOU ST
HOULTON ST
MADAWASKA ST
WOODLAND RD
PINE KNOLL RD
CUSHING ST
SULLIVAN ST
WINTER ST
MARVIN ST
BEDFORD
LEXINGTON
SPACER 3-336 AL
4/10 50(2)DR
VLTH20 300(3p) 120/208
49/3 3-20K SPP
49/2 50(1)
4/6 37(2)
4/5 3-30K
4/4 15(1)
4/1
1/16 533-H5 ASU
1/15 3-80K
1/14
133/2 150(3p) 120/208
133/2-1 100(3)
133/1 112(3p) 120/208
188/2 2-50K
188/3 37(1)
188/6 37(3)
188/7 37(3)DR
262/1 25(3)DR
262/2 1-20K
188/10 1-30K
263/1 37(3)
251/2 50(2)
1/12 1-20K
1/11 50(2)DR
1/8 3-6K
1/8-1X 112(3p) 120/208
1/4 50(2)
251/6 25(2)DR
124/4 25(1)DR
44/1 50(1)
38/7 25(1)DR
38/3 50(1)
38/1 1-20K
51/4 25(3)DR
50/4 50(3)
52/6 50(2)
52/10 25(2)DR
39/7 1-20K
39/7 2-20K
39/6 25(3)DR
39/16 15(3)DR
39/13 25(3)DR
39/10 1-20K
217/6 50(2)
217/3 25(2)
PMH9252 25(1) 4
PMH9250 25(1) 4
149/25-4 25(1)
PMH9249 25(1) 4
149/25 1-20K
PMH18991 25(2) 4
149/22 50(2)
149/24 1-20K SPP
149/23 25(2)
149/25 1-20K SPP
PMH13920 25(2) 4
37/4 2-20K SPP
338/1 50(2)
37/3 1-20K
PMH13921 25(2) 4
PMH13922 50(2) 4
149/19 1-30K
149/15 50(2)
PMH13909 25(1) 4
PMH13908 25(1) 4
149/14 2-50K
PMH2622 CSS
149/12A 2-20K SPP
149/12-1X 3-140K SPP
149/11 25(2)
SBX 586
PMH2623 50(1) 4A

PART 12 OF 12
32/21
50(3)
1-1/0 AL
SPRINGS RD
32/9
37(3)
15/14
25(3)
HILLSIDE AVE
15/8
50(3)
15/4
25(3)
43 HILLSIDE AVE
CO GEN
PMH2155
100(1) 4A
PMH2156
100(1) 4
PMH2157
50(2) 4A
PMH2776
25(2) 4A
PMH2154
CSS
PMH2158
50(2) 2
PMH2775
25(3) 4A
PMH2160
25(3) 4A
PMH2159
100(3) 4A
BUR
1-2 AL SH
2-2 AL
216/26
100(3)
3-1/0 AL
216/23
100(2)
216/21
37(1)
216/20
3-50K
SPP
3-2
KINGSLEY TER
1-2
5/64
1-20K
5/62
25(2)
PAGE RD
SPACER
3-336 AL
5/55
37(1)
216/2
50(2)
1-4 CU
216/8
25(2)
DUNSTER RD
ALASKA AVE
ORCHARD RD
OREGON AVE
SUNSET RD
FRANKLIN RD
HILL
PART 5 OF 12
ANTHONY RD
HUNT RD
HANCOCK ST
PAUL REVERE RD
RUBEN DUREN WAY
FLETCHER RD
FITCHDALE AVE
BENJAMIN KIDDER LANE
NORTH RD
GREAT RD
MUDGE WAY
LILJEGREN WAY
SCHOOL WAY
MAPLE ST
ELM ST
SOUTH RD
RODNEY RD
FOSTER RD
CRESCENT AVE
BACON RD
LOOMIS ST
EBBER AVE
LANE AVE
BROOKSBIE RD
714
715
716
717
718
3005
3004
3003

PART 12 OF 12
PART 12 OF 12
PART 4 OF 12
PART 11 OF 12
PART 4 OF 12
PART 11 OF 12
PART 3 OF 12
PART 3 OF 12
PART 3 OF 12
PART 3 OF 12
PART 3 OF 12

719 720 721 722 723
3005 3005 3005 3005 3005
3004 3004 3004 3004 3004
719 720 721 722 723
3003 3003 3003 3003 3003

DANIELS DR
10 DANIELS DR
CO GEN
156/4
25(3)
1-2 CU
D E
155/7
155/6
50(2)
3-2 AL
FRANCIS KELLEY RD
3-2 CU
PAGE RD
SPACER
3-336 AL
5/52
50(1)
5/51
3-20K
SPACER
3-336 AL
5/48
25(1)
BROOKSBIE RD
HILL RD
JONATHAN LANE
ELM BROOK CIR
ELM BROOK RD
3-2 CU
5/45-3X
45(3p)
120/208
5/45
3-10K
5/43
25(1)
5/42
25(1)
2/18
533-H5
ASU
SPACER
3-336 AL
PAGE RD
SPP
5/41-3X
3-2 AL
PMH6263
500(3p) 5
120/208
3-2
5/41
3-20K
ELM BROOK RD
3-4
255/20
25(1)
255/18
37(3)DR
OLD BILLERICA RD
5/40
3-20K
SPACER
3-336 AL
3-4 AL
5/38
3-15K
SPP
5/37
37(1)
PMH3544
300(3p) 8
120/208
27 ELM BROOK RD
CO GEN
122/3
25(3)
122/4
45(3p)
240
122/5
37(2)
CEDAR RIDGE DR
3-4
1-4
5/35
5/34
3-20K
3-1/0 AL
5/34-2
150(3p)
480
4/27
50(2)
4/25
112(3p)
240
SHAWSHEEN RD
4/18
3-65K
SPP
4/17
37(2)
BUR
1-2 AL
BUR
3-2 AL
PMH7601
100(1) 4
PMH7602
167(1) 4
H7627
CSS
PMH7603
100(2) 4
PMH7604
100(2) 4
PMH7606
100(2) 4
PMH7605
167(3) 4
PMH7607
100(3) 4
PMH7658
50(3) 4
FA
94/8
533-H7
ASU
HEMLOCK LANE
94/11
25(3)
94/13
PAGE RD
5/31
SPACER
3-336 AL
5/28
25(3)
5/25
25(3)
5/23
1-20K
Cust:TOWN OF BEDFORD
Addr:?? SHAWSHEEN Road
Type:Utility
PUMPING STATION
44 PAGE RD
CO GEN
WILSON RD
296/7
50(1)
1-4 AL
1-4 CU
DUNELM RD
241/5
37(1)
ROBINSON RD
1-1/0 AL
5/21-1X
15(1)
5/21
1-20K
5/17
50(3)
5/13
ASU
5/12
15(2)

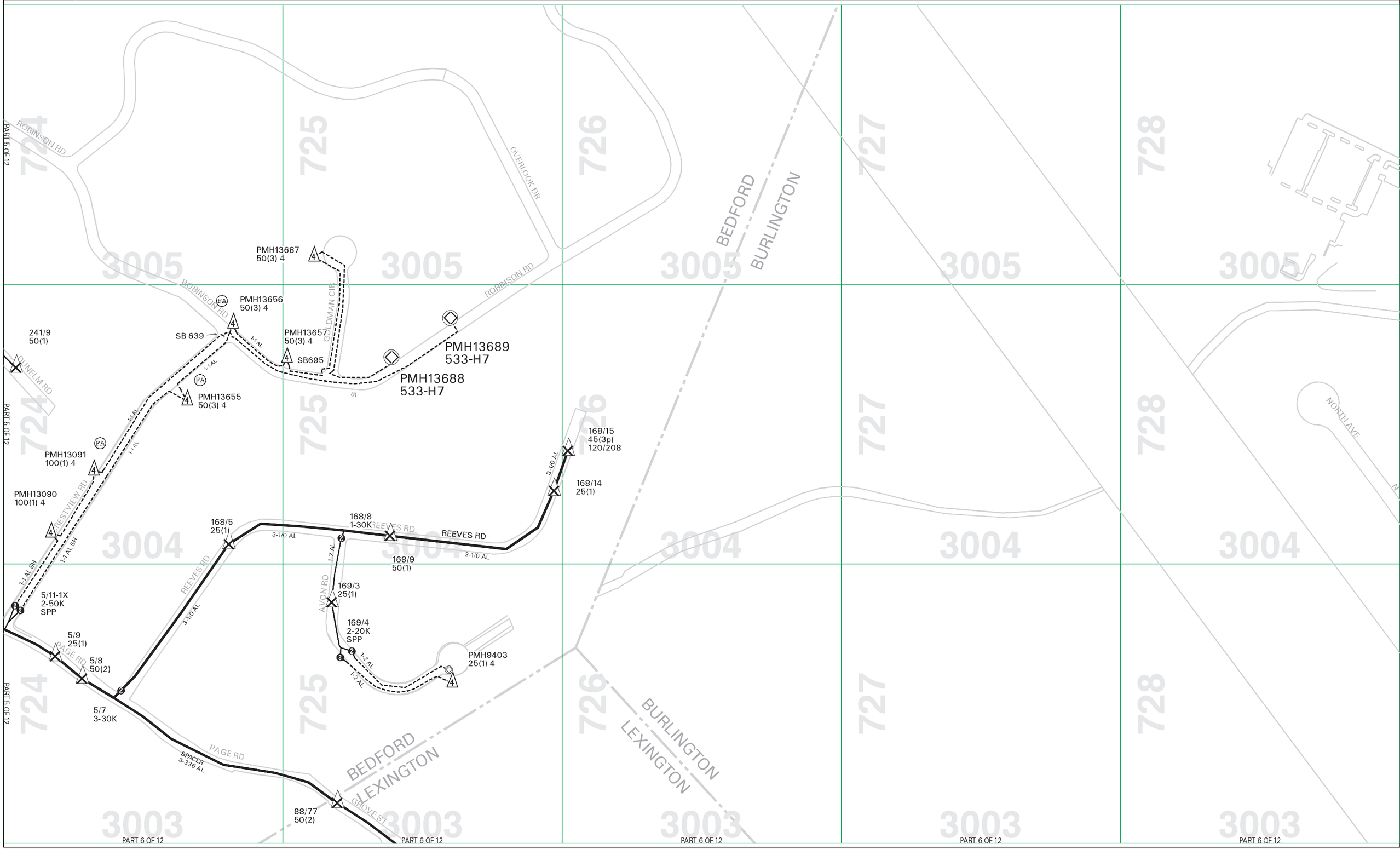

ROBINSON RD
OVERLOOK DR
BEDFORD
BURLINGTON
PMH13687
50(3) 4
PMH13656
50(3) 4
PMH13657
50(3) 4
SB 639
SB695
GOLDMAN CIR
PMH13689
533-H7
PMH13688
533-H7
241/9
50(1)
DUNELM RD
PMH13655
50(3) 4
PMH13091
100(1) 4
PMH13090
100(1) 4
CRESTVIEW RD
168/15
45(3p)
120/208
168/14
25(1)
168/5
25(1)
168/8
1-30K
REEVES RD
168/9
50(1)
169/3
25(1)
169/4
2-20K
SPP
AVON RD
PMH9403
25(1) 4
5/11-1X
2-50K
SPP
5/9
25(1)
PAGE RD
5/8
50(2)
5/7
3-30K
SPACER
3-336 AL
88/77
50(2)
GROVE ST
BEDFORD
LEXINGTON
BURLINGTON
LEXINGTON
NORTH AVE
3005
3004
3003
724
725
726
727
728
PART 5 OF 12
PART 6 OF 12

VETERANS HOSPITAL
DUPLICATE SUPPLY
322-1397H1

Cust:U.S.GOVT.
VETERANS HOSP.
Addr:200 SPRINGS Road
Type:Hospital
2000 KVA
DEMAND

108/4-5XA
SPP
4-1/0 CU

SPACER 3-1/0 AL

32/36-1
25(3)

32/36
1-20K

32/37
25(1)DR

32/34

32/32
3-20K
SPP

3-1 AL

PMH21405
150(3p) 8
120/208

MIDDLESEX RD

3-1 AL

3-1 AL

75/4
322-1397H1
ASU

75/3
1-30K

SPACER 3-336 AL

1-1/0 AL

88/3
37(3)

1-1/0 AL

32/30
25(2)

SPACER 3-1/0 AL

145 PAGE RD
CO GEN

5/72

32/24

5/70
50(2)

PAGE RD

5/69
3-80K

DUNSTER RD

3-1/0 AL

SPACER 3-336 AL

257/6
50(2)

1-1/0 AL

257/4
15(2)

258/3
15(2)

1-2 CU

1-2 CU

258/7
25(2)

1-1/0 AL

SPRINGS RD
MICHELSEN LANE
PINE HILL RD
LEWIS RD
HANCOCK ST
NICKERSON RD
HAMILTON RD
WAYTE RD
BROWN ST
KINGSLEY TERR
REED LANE
WAGON WHEEL DR

716 717 718 719 720
3008 3008 3008 3008 3008
3007 3007 3007 3007 3007
3006 3006 3006 3006 3006

PART 2 OF 3

CHARLES ST
SOUTH RD
NELLIAN ST
WIGGINS AVE
SUMMER ST
GENETTI ST
GENETTI CIR
ELLIOT RD
FAYETTE RD
WESTVIEW ST
HARTWELL AVE
MAGUIRE RD
BEDFORD
LEXINGTON

183/8
1350(3p)
BANK

SPACER
3-336 AL

183/3
15(1)DR

183/1
533-H2

183/2
SPP

MH23843

3-500 CU
ASHEATHED
1-800/3 CU

MH23844

3-800/3H CU SH

MH23845

1-800/3 CU

MH23847

1-800/3 CU

MH23848

3-750 CU SH

MH25232

3-750 CU SH

STA533

Town	1 or A	2 or B	3 or C	3ph	1 ph Tot.	Total kVA	Demand
BED 13.8kV	555	415	350	13600	1320	14920	3550
Capacitors kVAR				4050			

PART 2 OF 3 BED Date Issued: April 24, 2015 See Fastview for most current data. 533-H5

PART 3 OF 3 | PART 3 OF 3 | PART 3 OF 3 | PART 3 OF 3 | PART 3 OF 3

181/7-3
112(3p)
120/208

181/7
3-20K

PMH19214
500(3p) 8
277/480

181/4-2X
3-20K
SPP

181/4-1X
112(3p)
120/208

181/6-2-1
300(3p)
120/208

181/6-2-1A
150(3p)
277/480

1/29-9
150(3p)
277/480

1/29-14
150(3p)
120/208

1/29-15
112(3p)
120/208

1/29-11
300(3p)
120/208

1/29-17
150(3p)
120/208

1/29-18
700 KVA DEMAND
STOP & SHOP
343 GREAT RD

1/29-18
3-30K

1/20
1350(3p)
BANK

1/18-1XA
3-20K
SPP

1/18-1
150(3p)
120/208

1/18-2X
150(3p)
120/208

1/18
45(3p)
240

1/17
112(3p)
120

1/16
533-H3
ASU

181/2

PMH18121
750(3p) 9
277/480

183/28
3-80K

183/26-1A
3-30K
SPP

183/26
NOVA TYPE

PMH19328
750(3p) 8
277/480

183/26-5-1
300(3p)
120/208

PMH23727
1500(3p) 8
277/480

183/25
1350(3p)
BANK

183/24-1
3-65K
SPP

PMH22586
500(3p) 8
277/480

183/24
3-100K

183/23-1
3-30K
SPP

183/26-7
3-65K
SPP

183/23
3-30K

183/26-14A
3-20K
SPP

183/26-14
3-20K
SPP

183/22

PMH19308
300(3p) 8
277/480

PMH21991
500(3p) 8
277/480

PMH13666
500(3p) 8
120/208

PMH2679
300(3p) 8
120/208

183/22-4X

183/22-3X
SPP

183/20
ASU

PMH13076
1000 KVA
DEMAND
MILLPORE CORP
32 WIGGINS AVE

183/22-5X
1600 KVA
DEMAND
MILLPORE CORP
43 WIGGINS AVE

183/18-2
3-40K
SPP

183/17-3
3-20K
SPP

PMH13025
500(3p) 8
277/480

183/18
3-20K

183/17
3-20K

183/16
25(1)

183/15
3-30K
SPP

MATH523
1000(3p)
120/208

MATH537
300(3p)
120/208

PMH737
750(3p) 5
277/480

183/14
3-65K
SPP

WIGGINS AVE
SPACER 3-336 AL
ALFRED DR
SOUTH RD
EVERGREEN AVE
LIBERTY RD
PRESCOTT PL
NEILLIAN ST
GREAT RD
GRAY TER
PINE ST
BRIDGE ST
MASARDIS ST
SIBLEY DR
SUNNYFIELD RD
SHORT ST
CURVE ST
LABO LANE
BEDFORD
LEXINGTON

717 718 719 720 721
3001 3000 2999

PART 1 OF 3 | PART 1 OF 3 | PART 1 OF 3 | PART 1 OF 3

PUSH PULL ONLY
DIFF. BUS SECTIONS
@ (533) & 200A ELBOW

PMH13740
322-1397H1

PMH13740
112(3p) 8
240

PMH21208
300(3p) 8
120/208

PMH13515
300(3p) 8
120/208

MH26780
100(1)

3/1
1-20K

3/6
25(1)

3/3
50(1)

1/42
3-100K
SPP

22/15
25(3)

22/5
50(3)DR

22/1
1-20K

1/40
50(1)

79/8
37(3)

79/5
50(3)

79/1
25(3)

73/3
25(3)

73/2
25(3)DR

2/6
1-20K

2/5
50(3)

2/9
25(3)

10 ELM BROOK CIR
CO GEN

256/3
25(1)

256/9
25(1)

2/18
533-H3
ASU

100/1
1-50K

2/13
50(2)

100/4
50(2)DR

100/9
37(2)

255/7
50(1)

265/1
2-20K

265/3
50(3)

265/6
37(3)

47/3
50(2)DR

115/1
25(3)

115/3
Cust:AGNES O'KEEFE
Addr:10 ASHBY Road
Type:Residence
OXYGEN
781.275.1831

115/5
50(2)

115/6-1X
250KVA DEMAND
BED HOUSING AUTH
ASHBY RD

115/6-1X
3-30K
SPP

PMH5743
300(3p) 5
120/208

PMH5744
300(3p) 5
120/208

280/11
50(1)

280/8
50(1)

280/1
1-20K

280/3
37(1)

1/31
1-20K

1/33
15(1)

1/30

1/29-2
112(3p)
120/208

1/29-3
112(3p)
120/208

1/29-4
112(3p)
277/480

1/29-6
300(3p)
277/480

1/29-1

1/28
25(3)DR

181/7-1-1X-1
300(3p)
120/208

181/7-1-3X
112(3p)
120/208

1/28-2X
150(3p)
120/208

1/28-1
45(3p)
120/208

1/27
45(3p)
120/208

1/26
150(3p)
240

1/25
3-30K

1/25-1
3-50(1)(2)(3)
277/480
BANKED
WYEWYE

1/25-1X
3-20K
SPP

1/24-1
3-20K
SPP

1/23
1-15K

1/23-2X
15(2)

1/23-3X
1-20K
SPP

1/22
45(3p)
120/208

49/5
100(1)DR

PMH19999
300(3p) 8
277/480

PMH22848
50(2) 4

PMH22286
150(3p) 8
120/208

PMH5459
500(3p) 9
480

GREAT RD
LOOMIS ST
WEBBER AVE
LANE AVE
WINTHROP AVE
WALSH RD
ASHBY RD
DE ANGELO DR
SUNSET RD
ORCHARD RD
OREGON AVE
FRANKLIN RD
ALASKA AVE
HILL RD
ROBERTS DR
BROOKSBIE RD
PAGE RD
ELM BROOK RD
ELM BROOK CIR
JONATHAN LN
JONATHAN LANE
CEDAR RIDGE DR
SHAWSHEEN RD
SHAWSHEEN AVE

PART 2 OF 3

PART 2 OF 3 BED

Date Issued: April 09, 2015

See Fastview for most current data.

322-1397H1

PART 3 OF 3

PART 3 OF 3

PART 3 OF 3

PART 3 OF 3

PART 3 OF 3

712 713 714 715 716

3007 3007 3007 3007 3007

CARLISLE RD

CARTER WAY

1-1 AL SH

10/30
2-30K
SPP

PMH20331
50(2) 4

1-1 AL SH
LANE FARM RD

SPACER
3-336 AL

NORTH RD

10/22
50(3)DR

SPACER 3-336 AL
SPACER

10/16
50(3)DR

78 NORTH ST
CO GEN

10/13
3-40K
SPP

10/12

PMH18701
1000(3p) 8
120/208

3-2 AL
SH

PMH1635
150(3p) 5
120/208

10/11
3-10K
SPP

10/10
112(3p)
120/208

10/8
50(2)

10/7-2X
150(3p)
120/208

3-1/0 AL

10/7-2X-1
3-50(1)(2)(3)
120/208
BANKED
WYEWYE

10/6
45(3p)
120/208

NORTH RD

10/5
50(1)

10/1

NORTH RD

PINE HILL RD

75/13
25(3)

1-1/0 AL

DORIS RD

78/2
50(1)

PINE HILL RD

108/6
15(1)

MICHELSEN LANE

1-2 AL

SPACER
3-1/0 AL
1-1/4 AL NEUT

108/3

1-1/0 AL

LEWIS RD

3-1/0 AL
SPACER

108/2
15(1)

75/8
25(2)

SPACER
3-1/0 ACSR
1-1/0 NEUT

75/5
37(1)

75/4
533-H3
ASU

HANCOCK ST

PINE HILL RD

MAXWELL RD

FLETCHER RD

PAUL REVERE RD

RUBEN DUREN WAY

BENJAMIN KIDDER LANE

ROLLARD INN LANE

CARLISLE RD

BAY CIR

AVALON DR

PAUL REVERE RD

FLETCHER RD

FITCHDALE AVE

HANCOCK ST

MAXWELL RD

WAYTE RD

BROWN ST

HUNT RD

HAMILTON RD

ANTHONY RD

NICKERSON RD

SPRINGS RD

PRINGS RD

712 713 714 715 716

3006 3006 3006 3006 3006

712 713 714 715 716

3005 3005 3005 3005 3005

PART 1 OF 3

PART 1 OF 3

PART 1 OF 3