




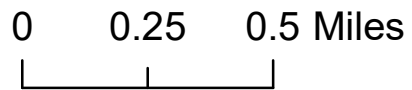
# TOWN OF BEDFORD MASSACHUSETTS STREETS WITH GRID

Prepared by  
BEDFORD PUBLIC WORKS  
MARCH 6th, 2020



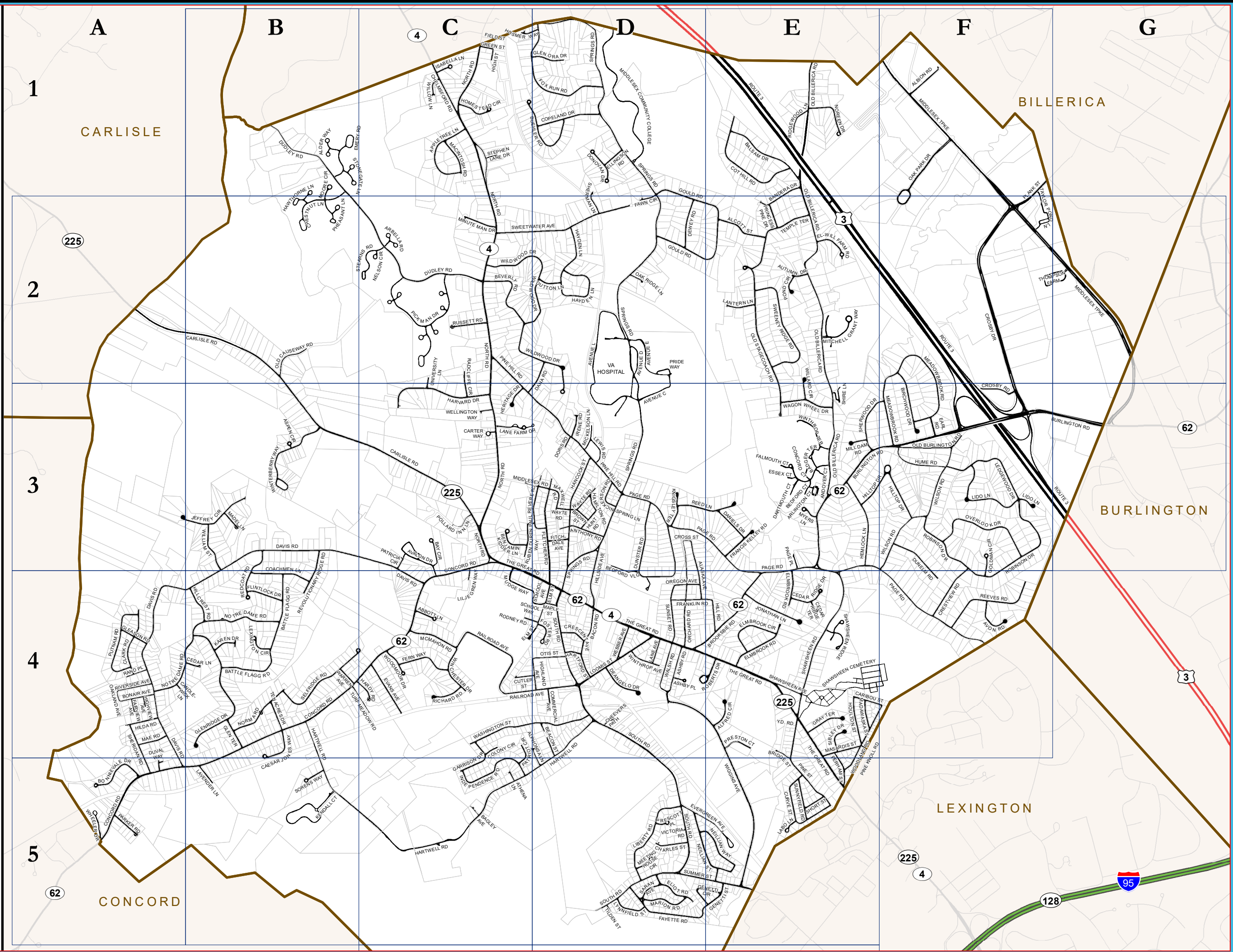
## Legend

-  TOWN BOUNDARY
-  PARCEL
-  ROAD



The information displayed on this or any other map produced by the Town of Bedford is for reference purposes only. The Town of Bedford does not guarantee the accuracy of the data. Users are responsible for determining the suitability for their own individual needs.

All information is from the Town of Bedford's Geographic Information System (GIS) database. Any questions or concerns should be addressed to the Town GIS Analyst.



ABBOTT LN	C4	CROSBY RD	F3	HILDA RD	A4	OLD CAUSEWAY RD	B2-C2	TAYLOR POND LN	F1-F2
ALASKA AVE	D3-D4	CROSS ST	D3	HILL RD	E4	OLD STAGECOACH RD	E2-E3	TEMPLE TER	E2
ALBION RD	F1	CURVE ST	E5	HILLCREST RD	B4	ORCHARD RD	D3-D4	TEN ACRES DR	B4
ALCOTT ST	E2	CUTLER ST	C4-D4	HILLSIDE AVE	D3-D4	OREGON AVE	D4	THE GREAT RD	C3-E5
ALDER WAY	B1			HILLTOP DR	E3-F3	OTIS ST	D4	THOMPSON FARM	F2-G2
ALFRED CIR	E4	DANA RD	C3-D3	HOMESTEAD CIR	C1	OVERLOOK DR	F3	TILDEN ST	D5
ALPHONSA LN	C4-D5	DANIELS DR	E3	HOSMER WAY	C1-D1			TURF MEADOW RD	B4-C4
ANDOVER CT	E3	DARTMOUTH CT	E3	HOULTON ST	E4	PAGE PL	E3		
ANTHONY RD	D3	DAVIS RD	A4-C4	HUME RD	F3	PAGE RD	D3-F4	UNIVERSITY LN	C2-C3
APPLETREE LN	C1	DEANGELO DR	D4	HUNT RD	D3	PARKER RD	A5		
ARBELLA RD	C2	DEWEY RD	D2			PATRICIA CIR	C3	VICTORIA RD	D5
ARLINGTON CT	E3	DONOVAN DR	D1	INDEPENDENCE RD	C5	PATRIOT CIR	C4-C5		
ASHBY PL	D4	DORIS RD	D3	IRENE RD	D3	PAUL REVERE RD	D3	WAGON WHEEL DR	E3
ASHBY RD	D4	DUDLEY RD	B1-C2	ISABELLA LN	C1	PERHAM ST	E4-E5	WALSH RD	D4
ASPEN CIR	B3	DUNELM RD	F3-F4			PHEASANT LN	B2	WARREN AVE	B4
ATHENA LN	C5	DUNSTER RD	D3-D4	JEFFREY CIR	A3-B3	PICKMAN DR	C2	WASHINGTON ST	C4-D4
AUTUMN DR	E2	DUTTON LN	D2	JONATHAN LN	E4	PINE HILL RD	C2-D3	WAYTE RD	D3
AVALON DR	C3-C4	DUVAL WAY	A5			PINE KNOLL RD	E4	WEBBER AVE	D4
AVENUE C	D2-D3			KAREN DR	B4	PINE ST	E4-E5	WELLINGTON WAY	C3
AVENUE D	D2	EARL RD	F3	KINGSLEY TER	D3	PLANK ST	F1-F2	WHEELER DR	A5
AVENUE E	D2	ELIOT RD	D5			POLLARD INN LN	C3	WIGGINS AVE	D4-E5
AVENUE L	D2-D3	ELLINGSON RD	D1	LABO LN	E5	POND CIR	E2	WILDWOOD DR	C2-D3
AVON RD	F4	ELM ST	C4-D4	LANE AVE	D4	PRESCOTT PL	D5	WILLARD CIR	E2-E3
		ELMBROOK CIR	E4	LANE FARM DR	C3-D3	PRESTON CT	E4	WILLIAM ST	B3
BACON RD	D4	ELMBROOK RD	E3-E4	LANTERN LN	E2	PRIDE WAY	D2	WILLOW LN	C1
BADGER TERR	E3	EL-WILL FARM RD	E2	LAVENDER LN	B5	PRINCESS PINE DR	E2	WILSON RD	F3
BAGLEY AVE	C5	EMERY RD	B1	LEDGEWOOD DR	F3	PUTNAM RD	A4	WINCHESTER DR	C4
BALSAM DR	E1	ESSEX CT	E3	LEWIS RD	D3			WINTERBERRY WAY	B3
BANDERA DR	E1-E2	EVANS AVE	C4	LEXINGTON CIR	B4	RADCLIFFE CIR	C2-C3	WINTHROP AVE	D4
BATTLE FLAGG RD	B4	EVERGREEN AVE	D5-E5	LIBERTY RD	D5	RAILROAD AVE	C4-D4	WINTHROP TERR	E3
BAY CIR	C3			LIDO LN	F3	RAND PL	A4	WOODLAND RD	E4-F4
BEACON ST	D4	FAIRVIEW AVE	A4	LILJEGREN WAY	C3-C4	REDCOAT RD	B3-B4	WOODMOOR DR	C4
BEDFORD CT	E3	FALMOUTH CT	E3	LOOMIS ST	D4	REED LN	D3-E3	WYMAN RD	F1
BEDFORD VLG	D3-D4	FAWN CIR	D1-D2	LYNNFIELD ST	D5	REEVES RD	F4		
BENJAMIN KIDDER LN	C3	FAYETTE RD	D5			REVOLUTIONARY RIDGE RD	B3-B4	Y.D. RD	E4
BEVERLY RD	C2	FERN WAY	C4	MACINTOSH RD	C1	RICHARD RD	C4		
BIRCHWOOD DR	F2-F3	FIELD ST	C1	MADAWASKA ST	E4	RIDGEWOOD LN	E1		
BONAIR AVE	A4	FITCHDALE AVE	D3	MADL LN	B3	RIVERSIDE AVE	A4		
BONNIEVALE DR	A5	FLETCHER RD	D3-D4	MAE RD	A4	ROBERTS DR	D4-E4		
BRIDGE ST	E4-E5	FLINTLOCK DR	B4	MAPLE ST	D4	ROBINSON DR	F3-F4		
BROOKSBIE RD	D4-E4	FOSTER RD	D4	MARION RD	D5	RODNEY RD	C4-D4		
BROWN ST	D3	FOX RUN RD	C1-D1	MASARDIS ST	E4	ROUTE 3	E1-G3		
BUEHLER RD	C1-D1	FRANCIS KELLEY RD	E3	MAXWELL RD	D3	RUBEN DUREN WAY	C3-D3		
BURLINGTON RD	E3-G3	FRANKLIN RD	D4-E4	MCMAHON RD	C4	RUSSETT RD	C2		
				MEADOWBROOK RD	F2-F3				
CAESAR JONES WAY	B4	GARRISON DR	C4-C5	MEETING HOUSE CIR	D5	SARAN AVE	D5		
CANDLEWICK LN	A4	GENETTI CIR	D5-E5	MICKELSON LN	D3	SCHOOL AVE	D4		
CARIBOU ST	E4-F4	GENETTI ST	D5-E5	MIDDLESEX RD	C3-D3	SCHOOL WAY	D4		
CARLISLE RD	A2-C3	GLEASON RD	A4	MIDDLESEX TPKE	F1-G2	SELFRIDGE RD	B4		
CARTER WAY	C3	GLEN ORA DR	C1-D1	MILL DAM RD	E3	SHAWSHEEN AVE	E4		
CEDAR LN	B4	GLEN TER	B4	MINUTE MAN DR	C2	SHAWSHEEN RD	E4		
CEDAR RIDGE DR	E4	GLENRIDGE DR	B4	MITCHELL GRANT WAY	E2	SHAWSHEEN RIDGE	E4		
CEDAR RIDGE TERR	E4	GOLDMAN CIR	F3-F4	MOORE CIR	B1-B2	SHERIDAN RD	A4-A5		
CENTRAL AVE	C4	GOULD RD	D1-E2	MUDGE WAY	C3-D4	SHERMAN LN	D1-D2		
CHARLES ST	D5	GRAY TER	E4	MYERS LN	E3	SHERWOOD DR	E3-F3		
CHEEVERS PATH	D4	GREEN ST	C1			SHIRE LN	E3		
CHELMSFORD RD	C1			NEILLIAN ST	D5-E5	SHORT ST	E5		
CHESTNUT LN	B1-B2	HAMILTON RD	D3	NEILLIAN WAY	D5-E5	SIBLEY DR	E4		
CIANCI RD	E4	HANCOCK ST	D3	NELSON CIR	C2	SORENS WAY	B5		
CLARK RD	A4	HARDY RD	B4-C4	NICKERSON RD	D3	SOUTH RD	D4-D5		
COACHMEN LN	B4	HARTFORD ST	D4	NOREEN DR	E1	SPRING LN	D3		
COLONY CIR	C4	HARTWELL RD	B4-D5	NORMA RD	B4	SPRINGS RD	D1-D4		
COMMERCIAL AVE	D4	HARVARD DR	C3	NORTH RD	C1-C3	STEARNS RD	C2		
CONCORD CT	E3	HAWTHORNE LN	B1-B2	NOTRE DAME RD	A4-B4	STEPHEN LANE DR	C1		
CONCORD RD	A5-C4	HAYDEN LN	D2			STONEGATE LN	B1		
COPELAND DR	D1	HEMLOCK LN	E3	OAK PARK DR	F1-F2	SUMMER ST	D5-E5		
COT HILL RD	E1	HERITAGE DR	C3	OAK RIDGE LN	D2	SUNNYFIELD RD	E5		
CRESCENT AVE	D4	HIGH ST	C1	OAKLAND AVE	A4	SUNSET RD	D4		
CRESTVIEW RD	F3-F4	HIGHLAND AVE	D4	OLD BILLERICA RD	E1-E3	SWEENEY RIDGE RD	E2		
CROSBY DR	F2-F3	HIGHVIEW AVE	A4	OLD BURLINGTON RD	F3	SWEETWATER AVE	C2-D2		