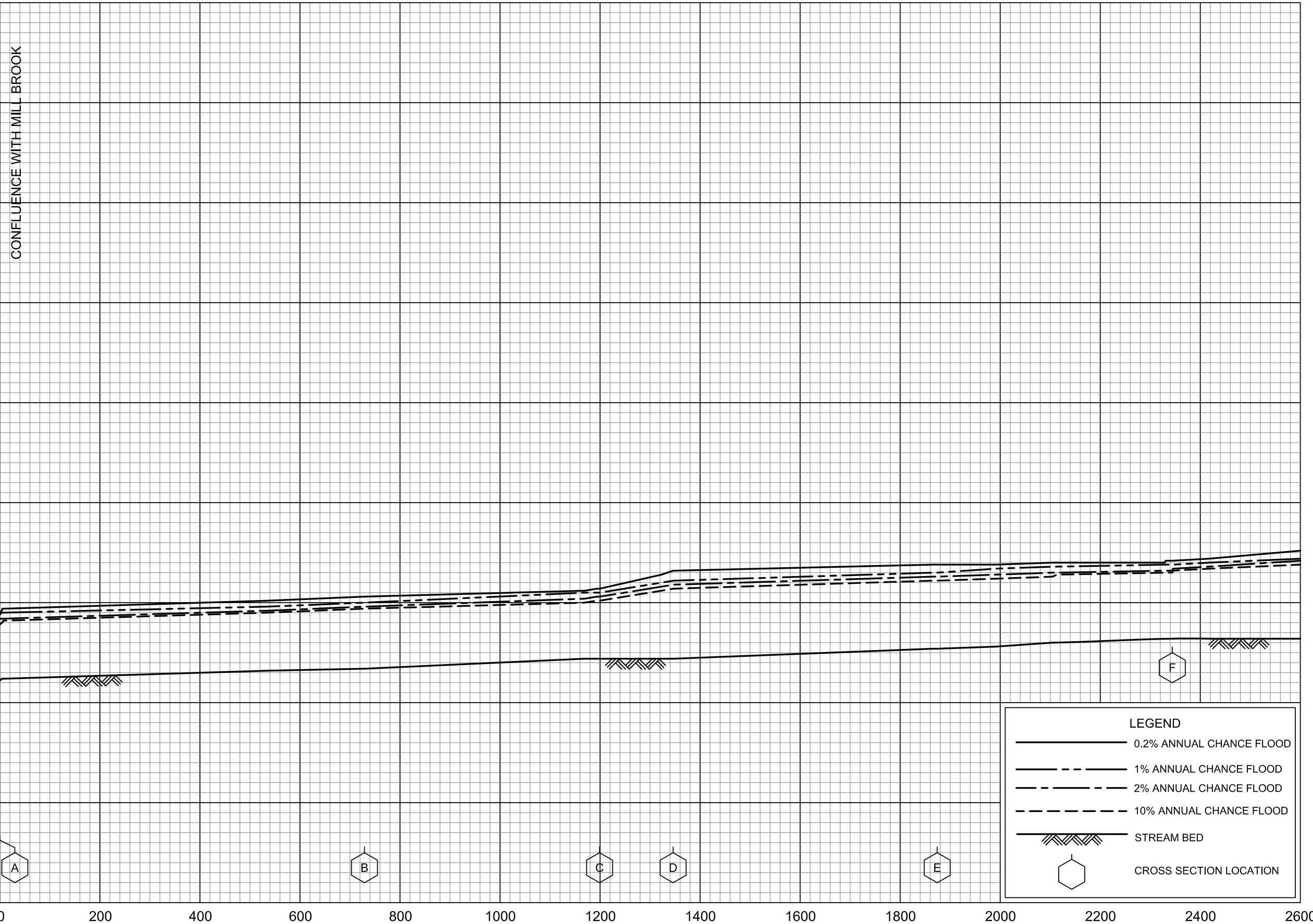


ELEVATION IN FEET (NAVD 88)



STREAM DISTANCE IN FEET ABOVE CONFLUENCE WITH MILL BROOK

FIS Volume 25017CV008C, Rev July 6, 2016

FLOOD PROFILES

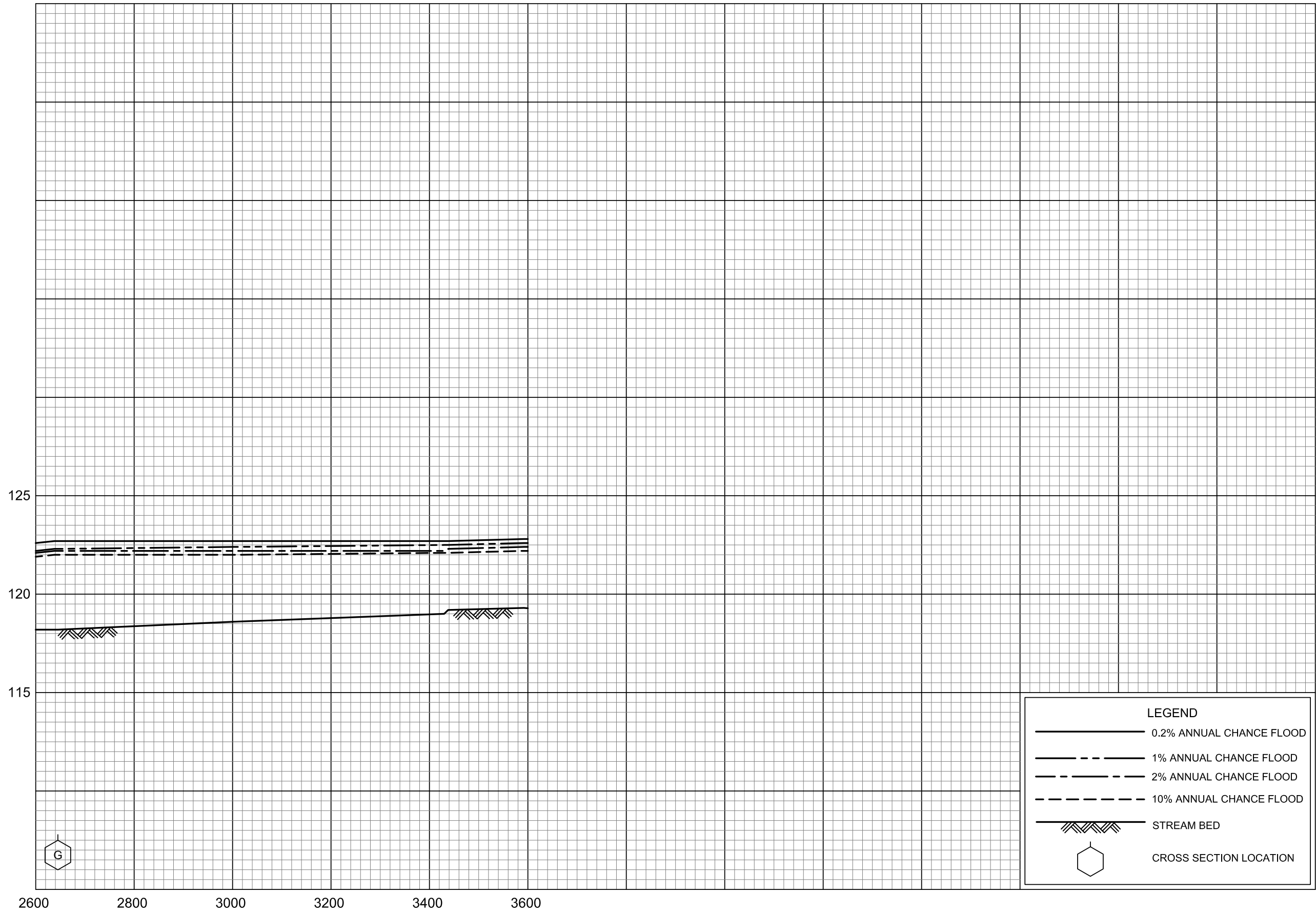
TRIBUTARY TO MILL BROOK

FEDERAL EMERGENCY MANAGEMENT AGENCY

MIDDLESEX COUNTY, MA

(ALL JURISDICTIONS)

ELEVATION IN FEET (NAVD 88)



2600 2800 3000 3200 3400 3600

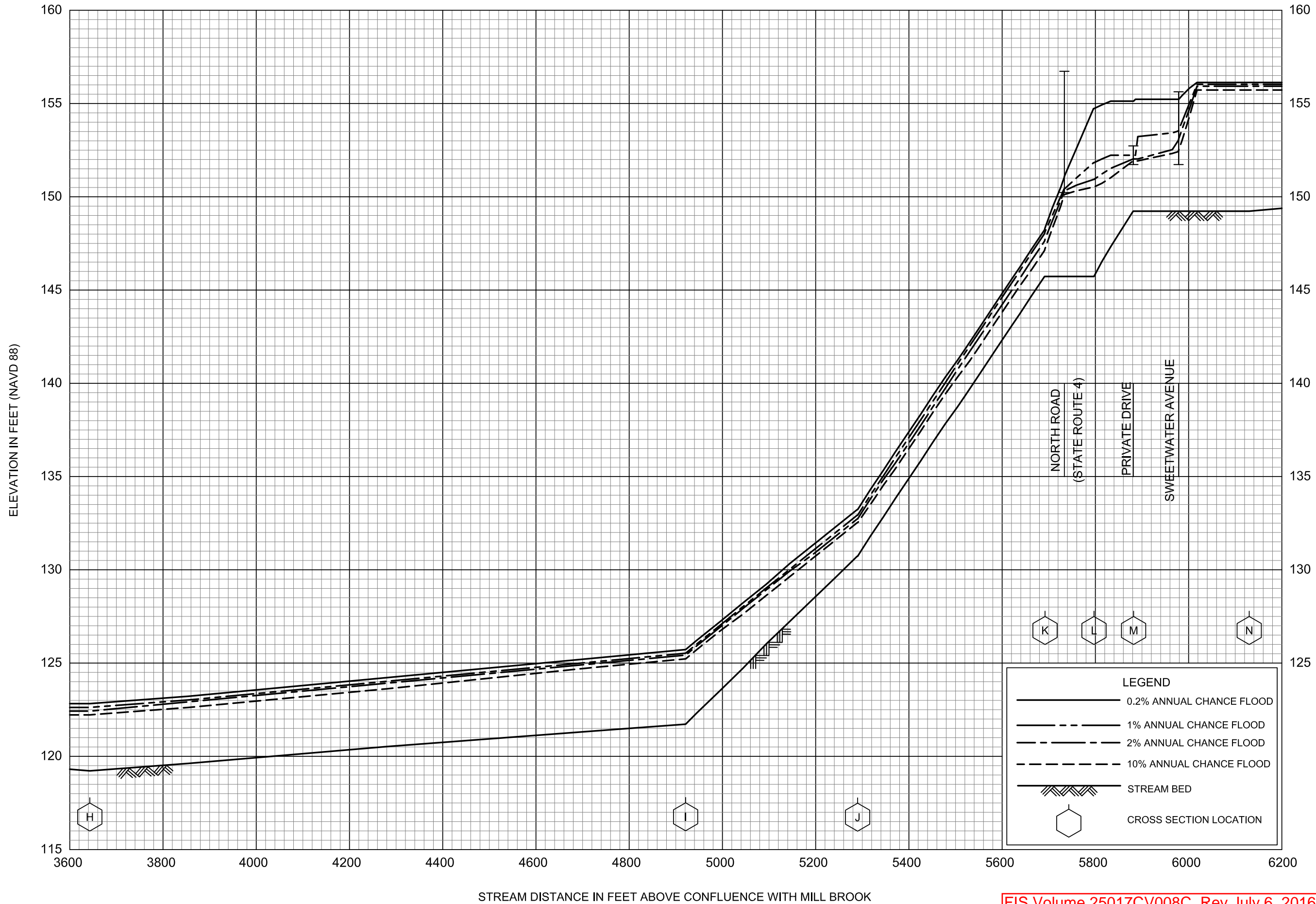
STREAM DISTANCE IN FEET ABOVE CONFLUENCE WITH MILL BROOK

FIS Volume 25017CV008C, Rev July 6, 2016

FLOOD PROFILES

TRIBUTARY TO MILL BROOK

FEDERAL EMERGENCY MANAGEMENT AGENCY
MIDDLESEX COUNTY, MA
(ALL JURISDICTIONS)



FLOOD PROFILES

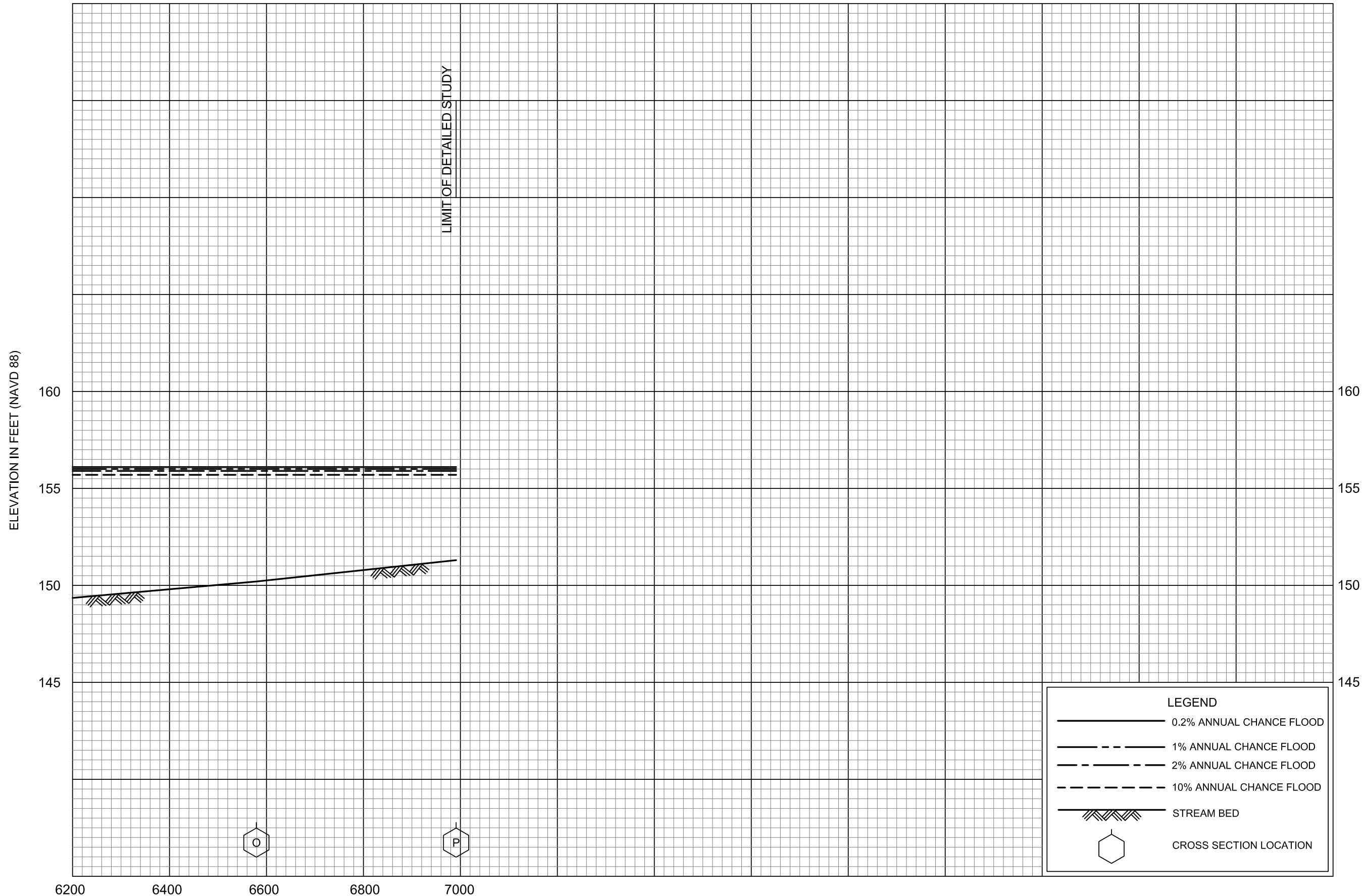
TRIBUTARY TO MILL BROOK

FEDERAL EMERGENCY MANAGEMENT AGENCY

MIDDLESEX COUNTY, MA

(ALL JURISDICTIONS)

STREAM DISTANCE IN FEET ABOVE CONFLUENCE WITH MILL BROOK



FLOOD PROFILES

TRIBUTARY TO MILL BROOK

FEDERAL EMERGENCY MANAGEMENT AGENCY
MIDDLESEX COUNTY, MA
 (ALL JURISDICTIONS)

STREAM DISTANCE IN FEET ABOVE CONFLUENCE WITH MILL BROOK